



FEMA

Daily Operations Briefing

Saturday, October 19, 2019

8:30 a.m. EDT

National Current Operations & Monitoring



Significant Incidents or Threats:

- Tropical Storm Nestor

Tropical Activity:

- Atlantic: Tropical Storm Nestor
- Eastern Pacific: Tropical Depression Octave; Disturbance 1: Low (30%); Disturbance 2: Low (10%)
- Central Pacific: No new tropical cyclones are expected during the next five days
- Western Pacific: Tropical Depression 22W

Declaration Activity:

- 2 Amendments

Tropical Storm Nestor – Atlantic



Situation: (Advisory #8A as of 8:00 a.m. EDT)

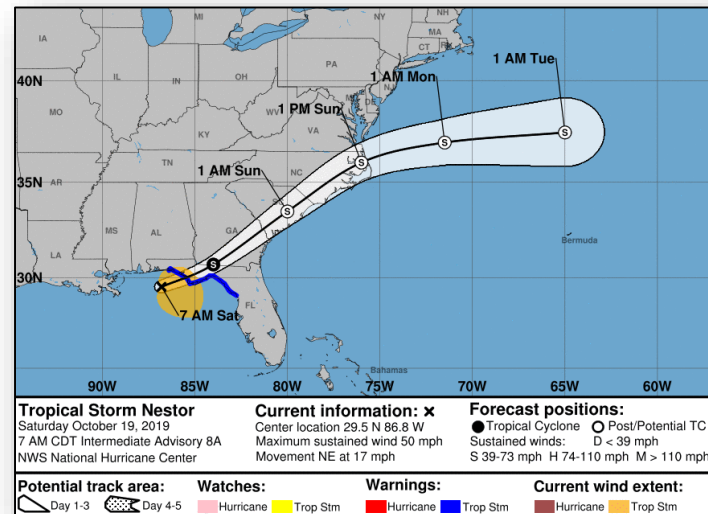
- 80 miles WSW of Panama City, FL; moving NE at 17 mph
- Maximum sustained winds 50 mph
- Tropical-storm-force winds extend out 160 miles, mainly to the east of the center
- Tropical Storm Warning for Okaloosa/Walton County line to Yankeetown, FL
- Storm Surge Warning: Indian Pass to Clearwater Beach, FL

Ongoing / Potential Impacts:

- SPC reports 5 unconfirmed tornado touchdowns in Pinellas (1), Hillsborough (1), and Polk (3) counties; minor damage reported
- FL: Approximately 13k customers without power, primarily in Polk County (8.5k) (EAGLE-I, as of 8:15 a.m. EDT) *
- Storm surge / flooding in Franklin County; inundation of up to 5 feet above ground level remains possible along the Florida Gulf Coast
- Total rainfall accumulations of 2 to 4 inches across portions of the southeast, with isolated maximum amounts of 8 inches; flash flooding possible
- Additional tornadoes possible through midday in northern and central FL Peninsula, and later today / tonight over coastal areas of GA and the Carolinas
- No reports of fatalities or injuries

State / Local Response:

- LA: Governor declared a State of Emergency
- FL: Local shelters identified and opening along coastal counties
- AL / MS / FL / GA EOCs: Remain at Normal Operations
- No unmet needs or significant impacts to critical lifelines that exceed Local or State capabilities



FEMA / Federal Response:

- NWC and FEMA Regions IV and VI remain at Steady State, continue to monitor
- CISA: COMM-ISAC does not intend to plan any government / industry calls at this time; CISA IOCC-NCC Watch continues to monitor

* **Comprehensive National coverage of all electrical service providers is not available.**

Tropical Outlook – Eastern Pacific



Tropical Depression Octave *(Advisory #7 as of 5:00 a.m. EDT)*

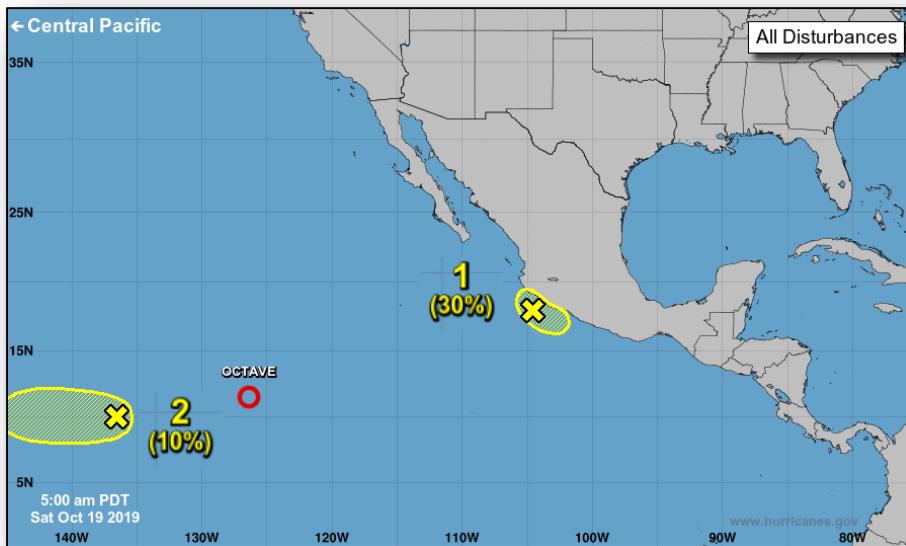
- 1,340 miles WSW of the Southern Tip of Baja, CA
- Moving NE at 2 mph
- Maximum sustained winds 35 mph
- Could become a remnant low later today

Disturbance 1 *(as of 8:00 a.m. EDT)*

- Off the west-central coast of Mexico
- Formation chance through 48 hours: Low (30%)
- Formation chance through 5 days: Low (30%)

Disturbance 2 *(as of 8:00 a.m. EDT)*

- Over the southwestern portion of the east pacific basin
- Formation chance through 48 hours: Low (10%)
- Formation chance through 5 days: Low (10%)



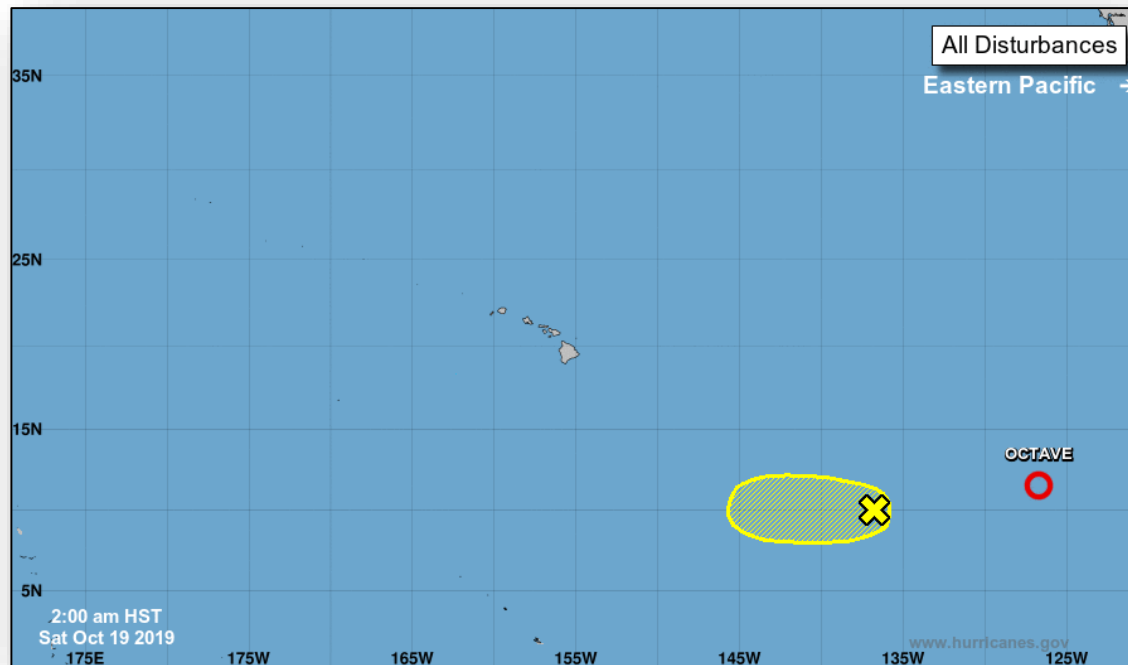
Current Disturbances & 5 Day Cyclone Formation: < 40% | 40-60% | > 60%
Tropical / Sub-Tropical Cyclone: Depression | Storm | Hurricane | Post-Tropical Cyclone / Remnants

Potential track area: Day 1-3 | Day 4-5
Watches: Hurricane | Trop Stm
Warnings: Hurricane | Trop Stm
Current wind extent: Hurricane | Trop Stm

Tropical Outlook – Central Pacific



FEMA



Current Disturbances & 5 Day Cyclone Formation: < 40% | 40-60% | > 60%
Tropical / Sub-Tropical Cyclone: Depression | Storm | Hurricane | Post-Tropical Cyclone / Remnants


Potential track area: Day 1-3 | Day 4-5
Watches: Hurricane | Trop Stm
Warnings: Hurricane | Trop Stm
Current wind extent: Hurricane | Trop Stm

Tropical Outlook – Western Pacific

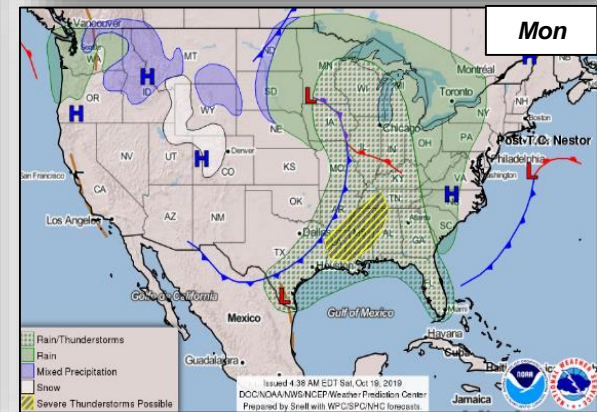
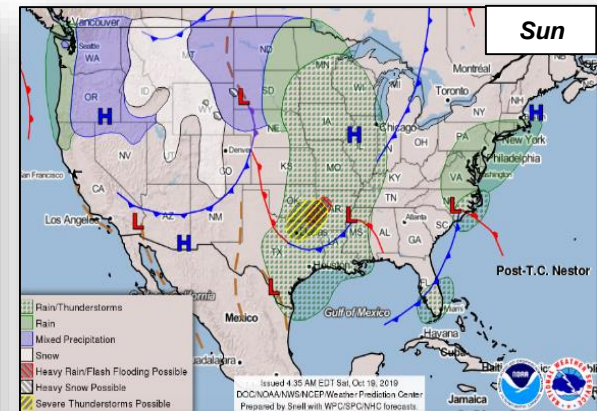
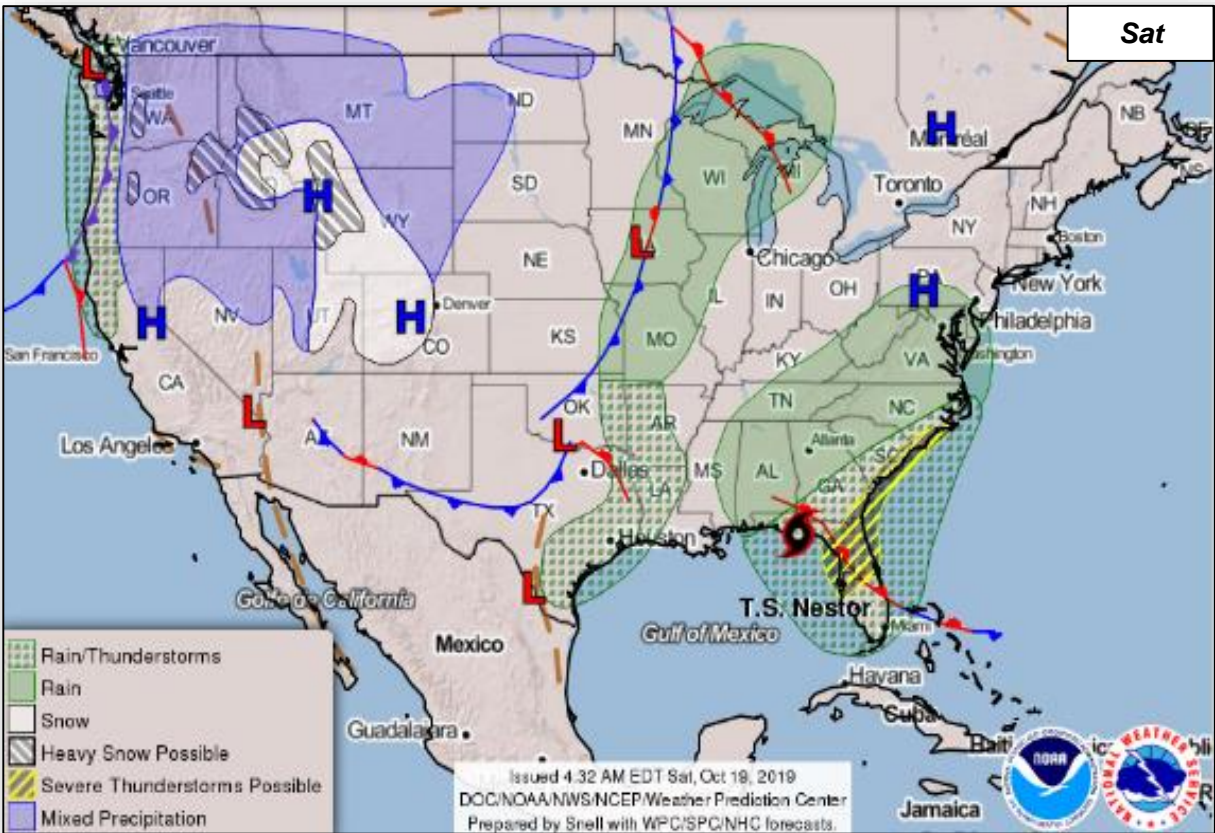


Tropical Depression 22W (Advisory 2, as of 5:00 a.m. EDT)

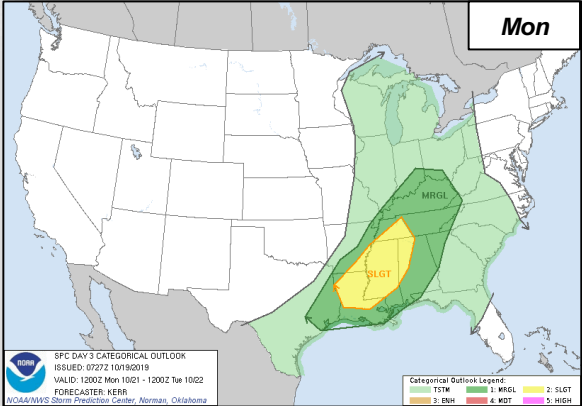
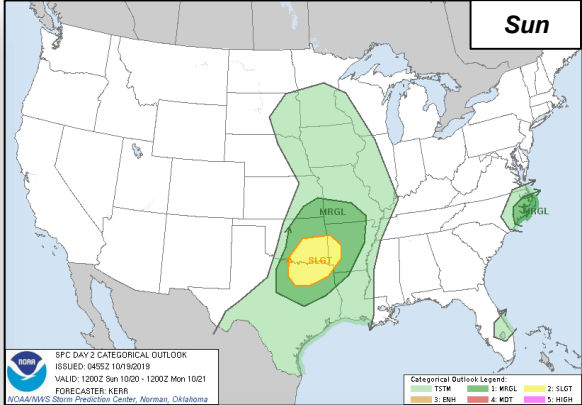
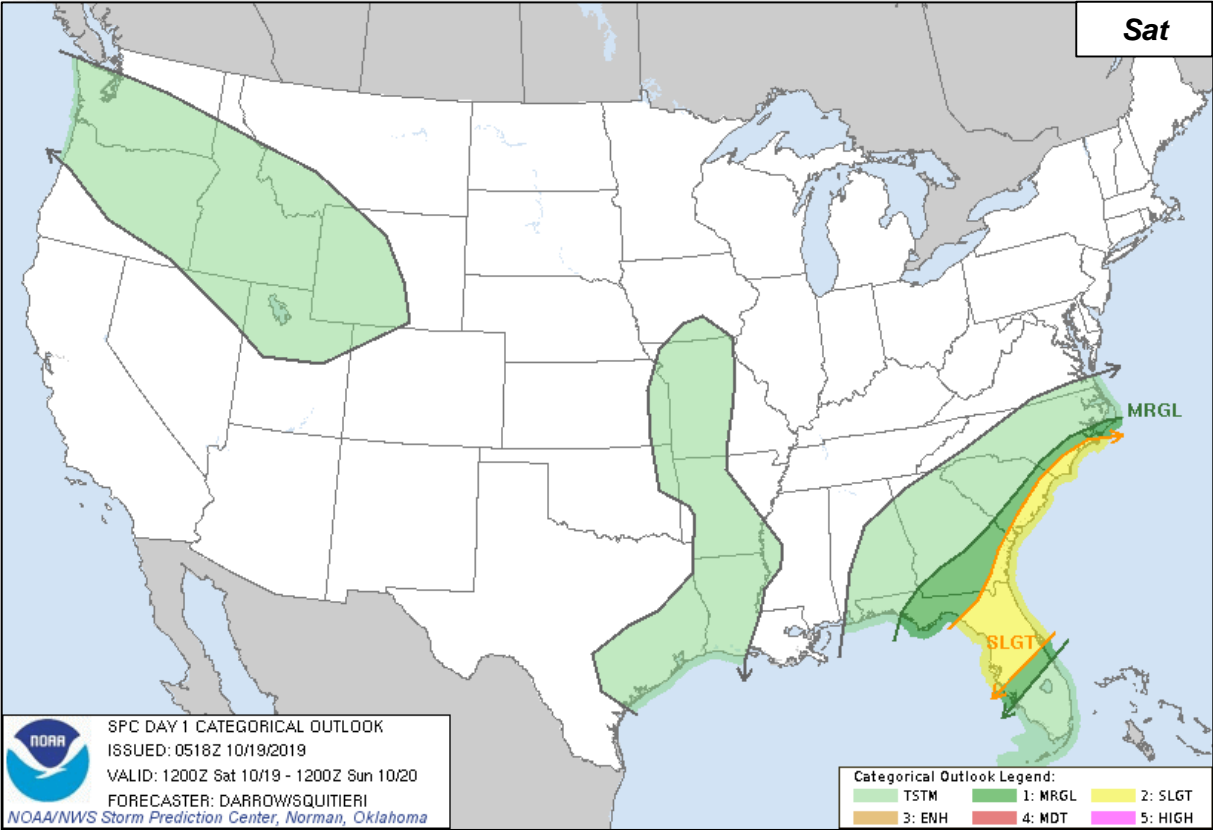
- 685 miles ESE of Guam
- Moving WNW at 18mph; continuing towards Guam
- Maximum sustained winds 35 mph
- Typhoon Watch for Rota, Tinian, and Saipan
- Tropical Storm Watch for Guam
- Current forecast brings the storm near the Marianas as a CAT 1 typhoon Sunday evening



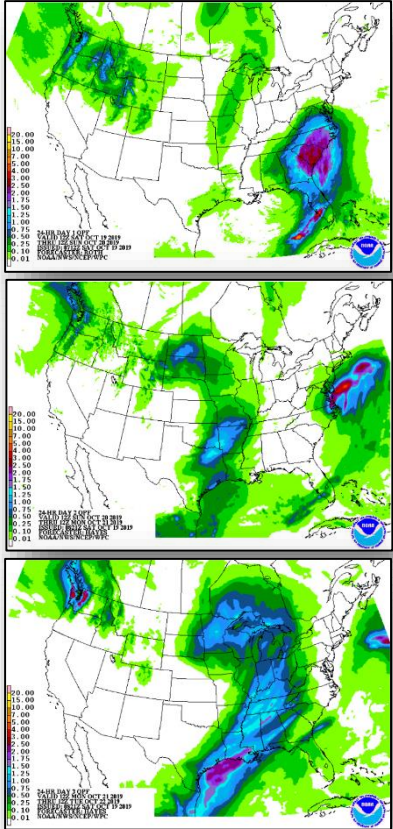
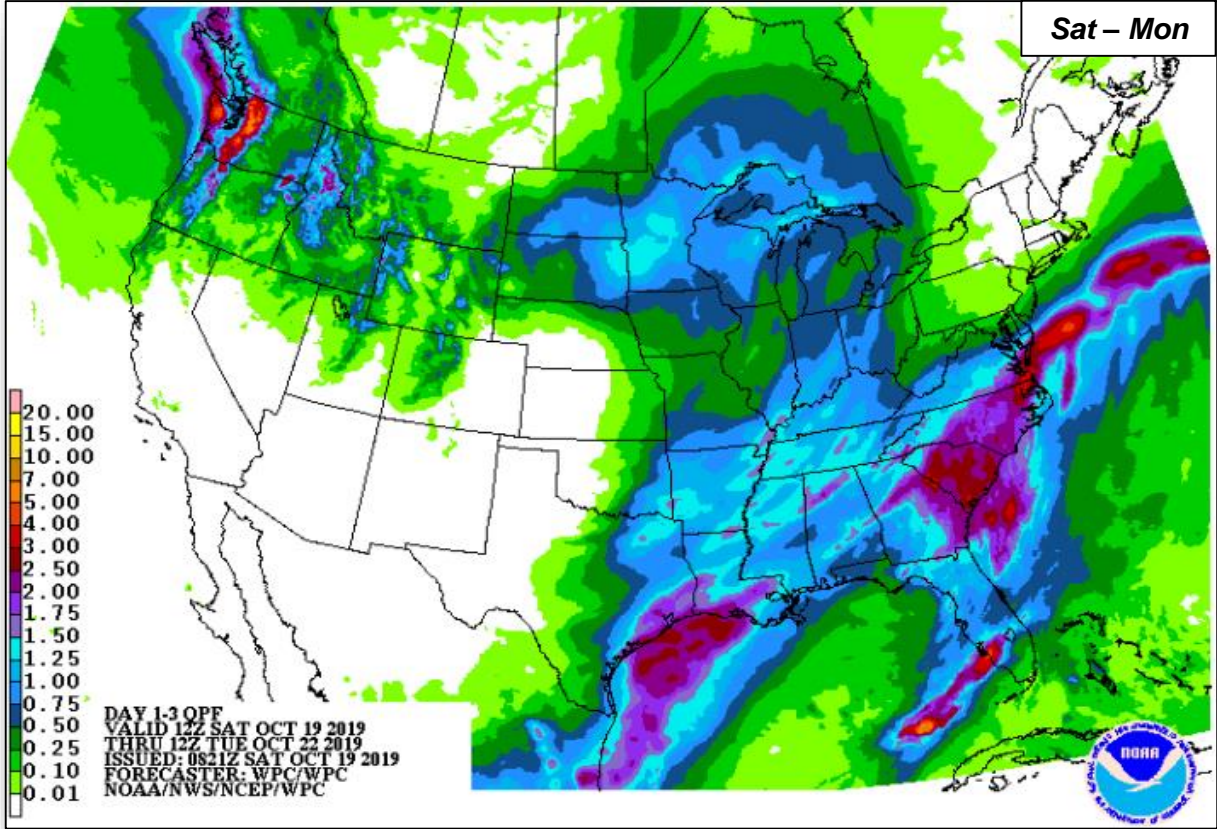
National Weather Forecast



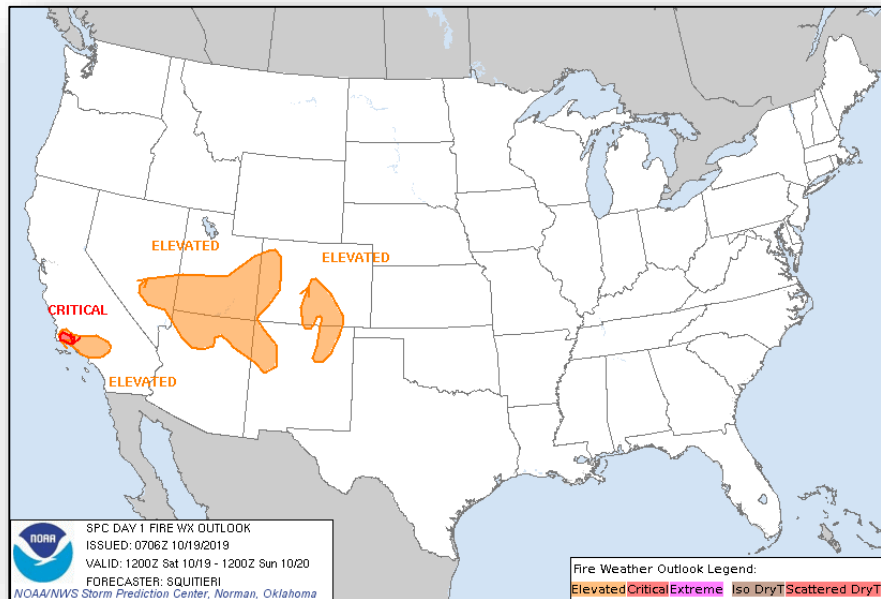
Severe Weather Outlook



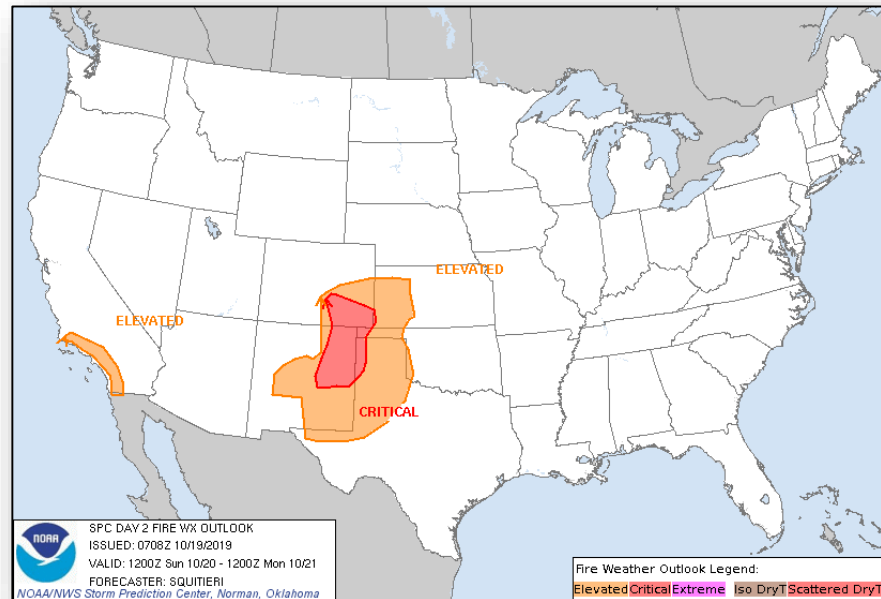
Precipitation Forecast



Fire Weather Outlook



Today

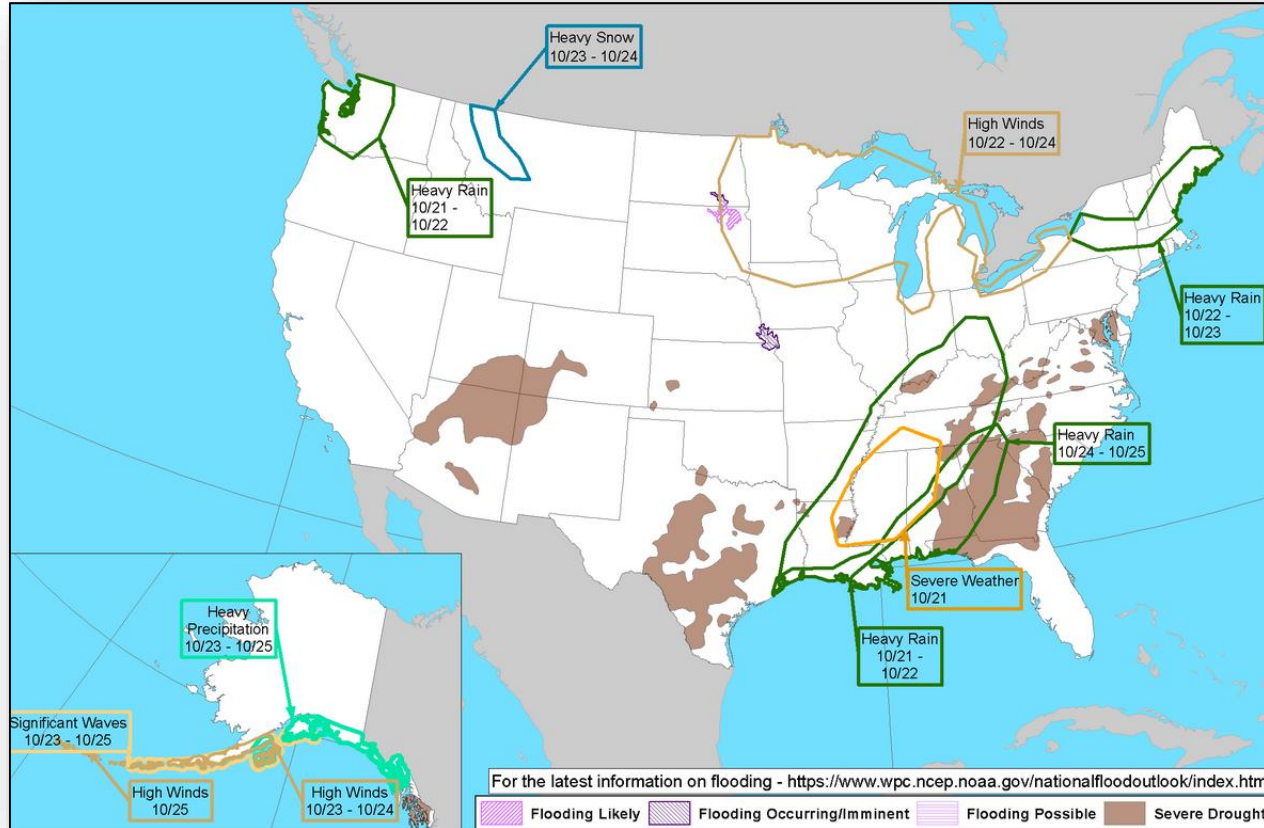


Tomorrow

Hazards Outlook – Oct 21-25

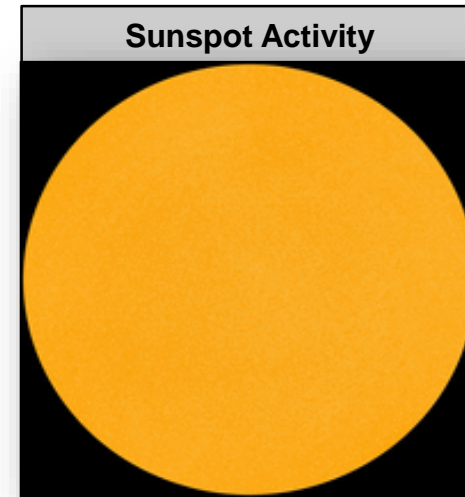



FEMA



Space Weather

	Space Weather Activity	Geomagnetic Storms	Solar Radiation	Radio Blackouts
Past 24 Hours	None	None	None	None
Next 24 Hours	None	None	None	None
For further information on NOAA Space Weather Scales refer to: http://www.swpc.noaa.gov/noaa-scales-explanation				



Joint Preliminary Damage Assessments



Region	State / Location	Event	IA/PA	Number of Counties		Start – End
				Requested	Completed	
VIII	SD	Severe Storms, Flooding, and Tornado Sep 9-26, 2019	IA	16	9 (+9)	10/16 – TBD
			PA	17	13 (+13)	10/16 – TBD
IX	CNMI	Typhoon Hagabis Oct 7, 2019	IA	1	0	10/8 – TBD
			PA	1	0	10/8 – TBD

Declaration Requests in Process – 1



State / Tribe / Territory – Incident Description	Type	IA	PA	HM	Requested
FL – Hurricane Dorian	DR		X	X	Oct 8

Declaration Amendments



Declaration	Number	Issued	Action
4460-DR-AR	1	Oct 18	Appoints Sandra Eslinger as FCO
4441-DR-AR	5	Oct 18	Appoints Sandra Eslinger as FCO

FEMA Common Operating Picture



FEDERAL EMERGENCY MANAGEMENT AGENCY

FEMA HQ

NWC

Monitoring

NRCC

Blue

FEDERAL EMERGENCY MANAGEMENT AGENCIES

FEMA REGIONS

WATCH

Monitoring

RRCC

I

Rostered

II

Rostered

III

Rostered

IV

Rostered

V

Rostered

VI

Rostered

VII

Rostered

VIII

Rostered

IX

Rostered

X

Rostered

Notes:

CO: Wildfires
MA: Nor'easter
CT: Normal Operations
RI: Normal Operations
VT: Normal Operations

Major Disasters (DR): 65
Emergency Disasters (EM): 4
JFOs: 19 / VJOs: 9
Staging Area
Declared County
Fully Activated
Partially Activated
Monitoring

As of 8:00 a.m. EDT October 19, 2023
Created by: FEMA NWC

4413-DR-AK
FCO: Timothy Manner
JFO: Anchorage, AK (AFO)

4413-DR-CA
FCO: David G. Samaniego
JFO: Sacramento, CA
RDX IMAT-2

4409-DR-TON
FCO: Mark Wingate
4422-DR-UBLI
4423-DR-CBI
4425-DR-SBLI
4431-DR-CA
4434-DR-CA
4436-DR-NN
FCO: Bern Ruiz
VJO: Oakland, CA

4444-DR-ND Closing Oct 23
FCO: Thomas Carroll
VJO: Denver, CO

4433-DR-GU
FCO: Tracy Haynes
3424-EM-CNMI
FCO: Teresa Serata
JFO: Saipan, MP

4449-DR-KS
FCO: Dan Best
4403-DR-KS
4417-DR-KS
FCO: Heather R. Smith
VJO: Kansas City, MO

4453-DR-OK
4438-DR-OK
FCO: Gerry Stolar
JFO: Warr Acres, OK

4456-DR-MCN
FCO: Benjamin D. Abbott
VJO: Denton, TX

4466-DR-TX
FCO: Jerry S. Thomas
VJO: Austin TX
RVI IMAT-2: MERS

4460-DR-AR
4441-DR-AR
FCO: Sandra Eslinger
JFO: Little Rock, AR

4439-DR-LA
FCO: Traci Brasher
4458-DR-LA
4462-DR-LA
FCO: John E. Long
VJO: Baton Rouge, LA

4415-DR-MS
4429-DR-MS
4450-DR-MS
FCO: Jose M. Girot
JFO: Ridgeland, MS

4437-DR-FL
FCO: Gary Stanley
JFO: Orlando, FL

3417-EM-PR
FCO: James N. Russo
VJO: San Juan, PR

4455-DR-WV
FCO: Jason Burroughs
JFO: Charleston, WV
RRII IMAT

4465-DR-NC
4393-DR-NC
4412-DR-NC
FCO: Elizabeth Turner
JFO: Durham, NC

4427-DR-TN
4400-DR-GA
3422-EM-GA
FCO: Mariny I. Toro
JFO: Nashville, TN

4451-DR-MO
4435-DR-MO
FCO: Jon Huss
JFO: Jefferson City, MO

4414-DR-MN
4442-DR-MN
FCO: John F. Boyle
4424-DR-OH
4449-DR-OH
FCO: Steven Johnson
4463-DR-IL
FCO: Nancy Casper
VJO: Springfield, IL
RV IMAT

4428-DR-KY
FCO: Allan Jarvis
VJO: Frankfort, KY

4457-DR-NH
4445-DR-VT
4367-DR-ME Closing Oct 23
4372-DR-MA
4379-DR-MA
4410-DR-CT
FCO: James McPherson
JFO: Williston, VT

4408-DR-PA Closing Nov 1
FCO: Steven S. Ward
JFO: Harrisburg, PA

N-IMATs

3 Teams

E

W

C

R-IMATs

4-6 Teams

I

Reconstituting

II

III

WV

IV-1

IV-2

V

IL

VI-1

VI-2

TX

VII

1

VIII

2

IX-1

IX-2

CA

X

3

FMC

PMC

NMC

Deployed

Team:	US&R	MERS	FCOs	FDRCs	IM WORKFORCE
Status	(>66%)	(>66%)	(≤1 Type 1)	(=2)	
Assigned:	28	36	42	12	13,750 ▼
Unavailable	0	0	2	1	3,446 ▲
Deployed:	0	0	33	9	5,749 ▼
Available:	28	36	7	2	4,555 / 33% ▲

IM CADRE AVAILABILITY SUMMARY	
Cadres with 25% or Less Availability	
EHP 10% (57/568); ER 15% (11/73); FL 16% (26/159); FM 25% (71/286); IT 22% (141/628); PA 10% (268/2,730); PLAN 25% (101/398); SAF 7% (4/54)	



FEMA

**FEMA's mission is helping people
before, during, and after disasters.**

Click [here](#) to subscribe to this briefing.