



FEMA

Daily Operations Briefing

Thursday, October 24, 2019

8:30 a.m. EDT

National Current Operations & Monitoring



Significant Incidents or Threats:

- Heavy rain and flash flooding possible – Southern Plains
- Extremely critical fire weather – CA, AZ, and NV
- Red Flag Warnings – CA, AZ and NV

Tropical Activity:

- Atlantic: Disturbance 1: Low (30%)
- Eastern Pacific: No new tropical cyclones are expected during the next five days
- Central Pacific: No new tropical cyclones are expected during the next five days
- Western Pacific: No activity affecting U.S. interests

Declaration Activity:

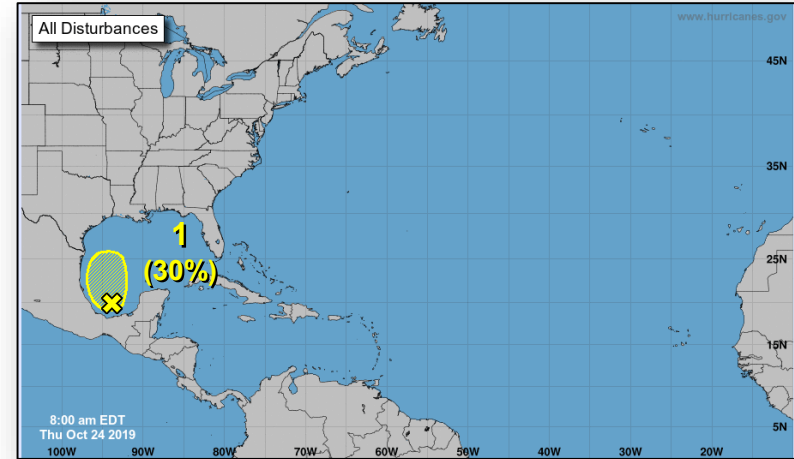
- None

Tropical Outlook Atlantic



Disturbance 1 *(as of 8:00 a.m. EDT)*

- Located over the Bay of Campeche
- Moving N; may merge with a cold front by late Friday
- Formation chance through 48 hours: Low (30%)
- Formation chance through 5 days: Low (30%)



Current Disturbances & 5 Day Cyclone Formation: < 40% | 40-60% | > 60%
Tropical / Sub-Tropical Cyclone: Depression | Storm | Hurricane | Post-Tropical Cyclone / Remnants

Potential track area: Day 1-3 | Day 4-5
Watches: Hurricane | Trop Stm
Warnings: Hurricane | Trop Stm
Current wind extent: Hurricane | Trop Stm

Tropical Outlook – Eastern Pacific



FEMA



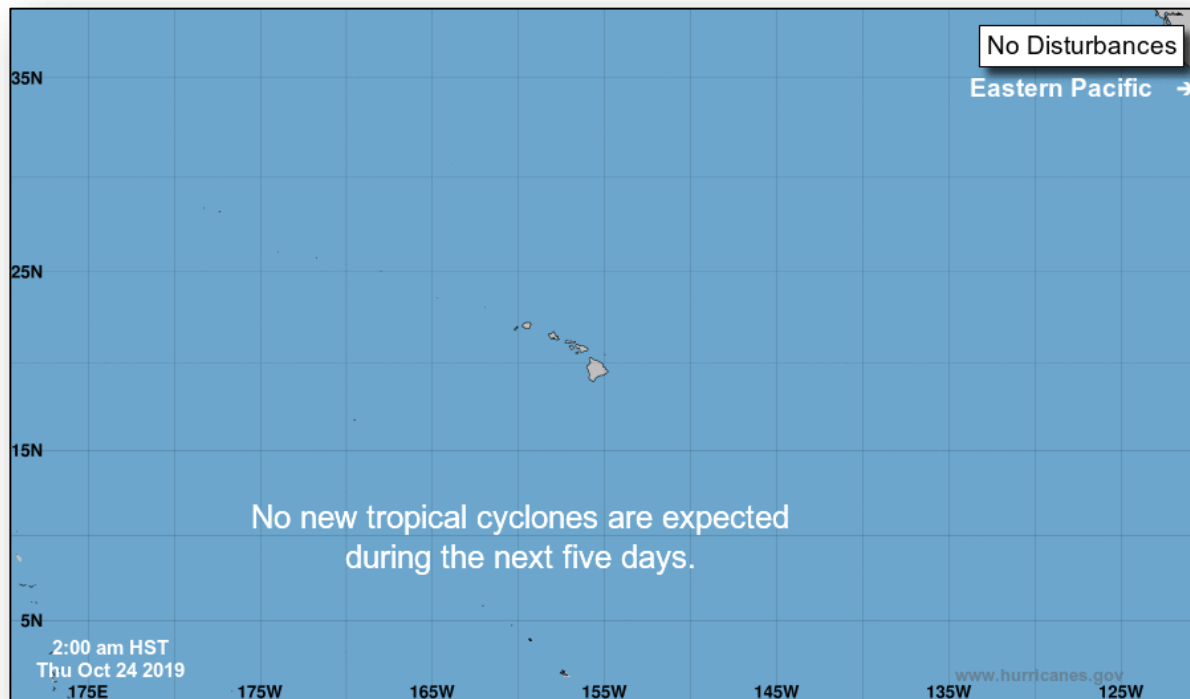
Current Disturbances & 5 Day Cyclone Formation: ✕ < 40% | ✕ 40-60% | ✕ > 60%
Tropical / Sub-Tropical Cyclone: ○ Depression | ○ Storm | ○ Hurricane | ○ Post-Tropical Cyclone / Remnants

Potential track area: Day 1-3 Day 4-5
Watches: Hurricane Trop Stm
Warnings: Hurricane Trop Stm
Current wind extent: Hurricane Trop Stm

Tropical Outlook – Central Pacific



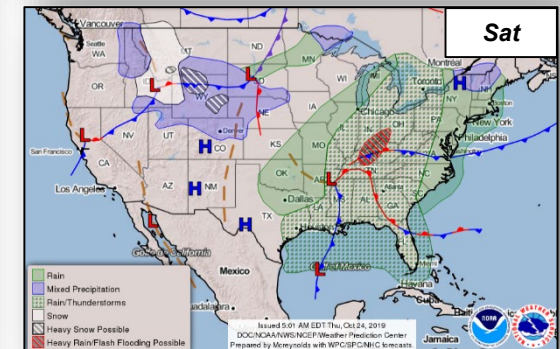
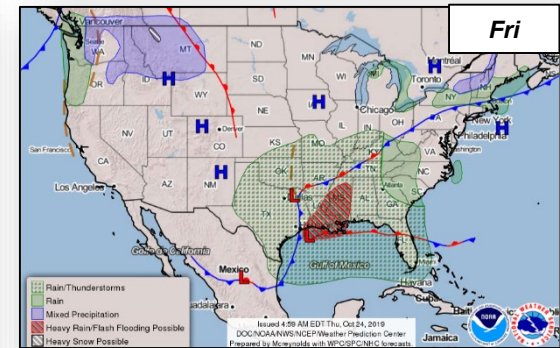
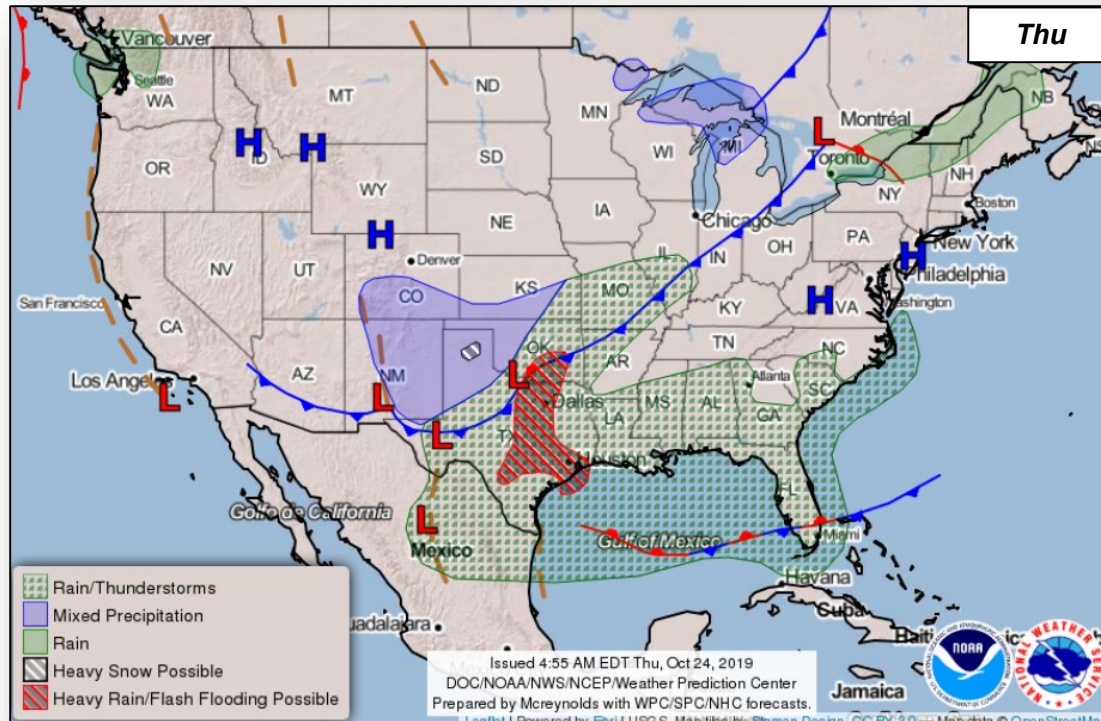
FEMA



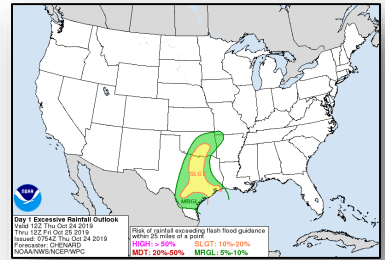
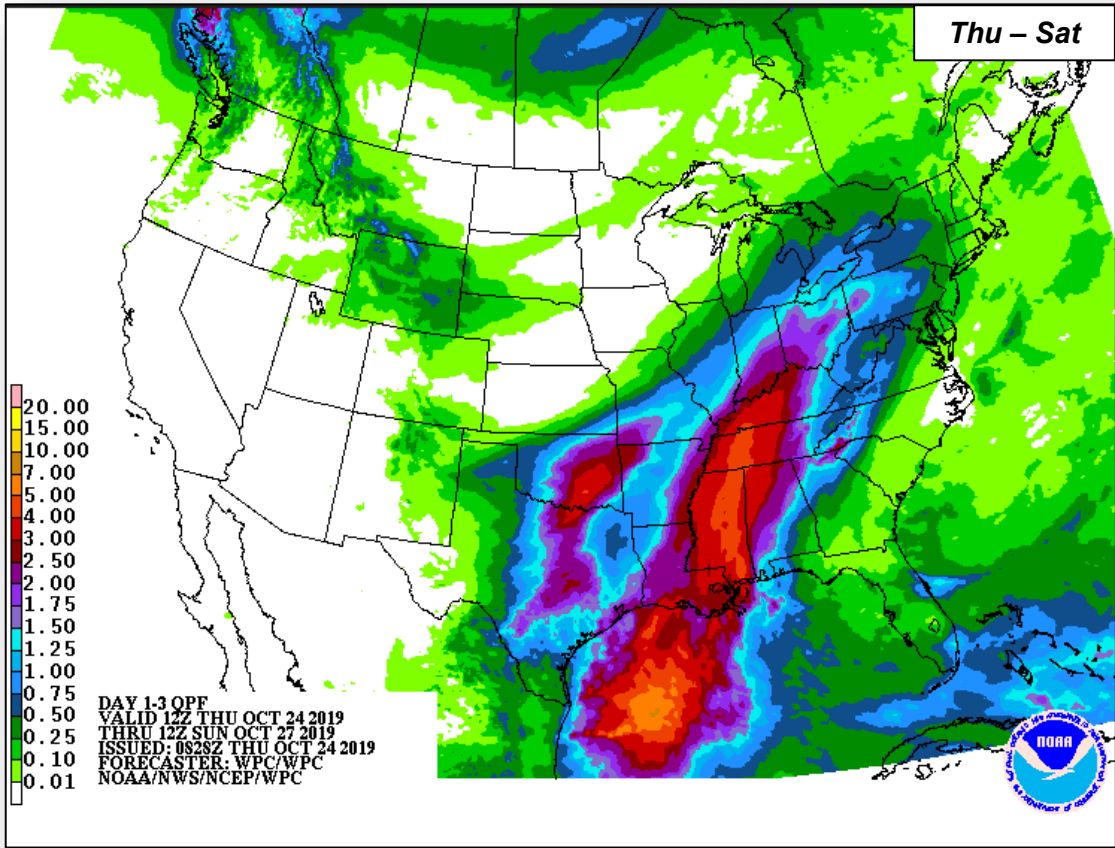
Current Disturbances & 5 Day Cyclone Formation: ✕ < 40% | ✕ 40-60% | ✕ > 60%
Tropical / Sub-Tropical Cyclone: ○ Depression | ● Storm | ● Hurricane | ● Post-Tropical Cyclone / Remnants

Potential track area: Day 1-3 Day 4-5
Watches: Hurricane Trop Stm
Warnings: Hurricane Trop Stm
Current wind extent: Hurricane Trop Stm

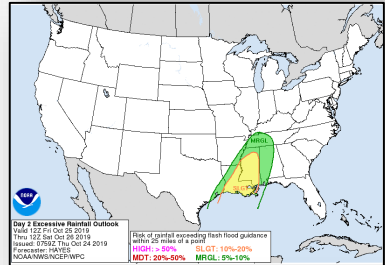
National Weather Forecast



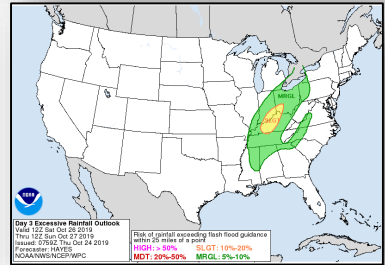
Precipitation & Excessive Rainfall



Thu

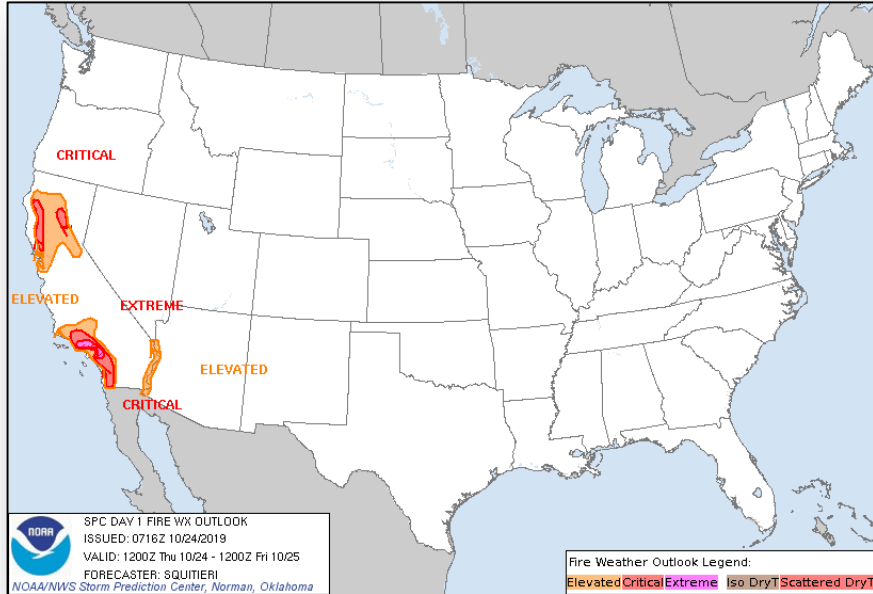


Fri

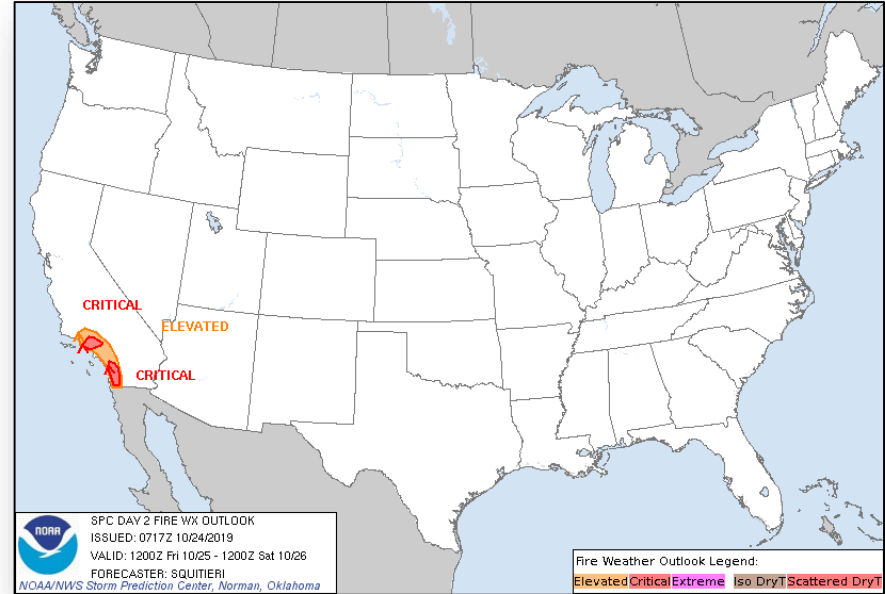


Sat

Fire Weather Outlook



Today

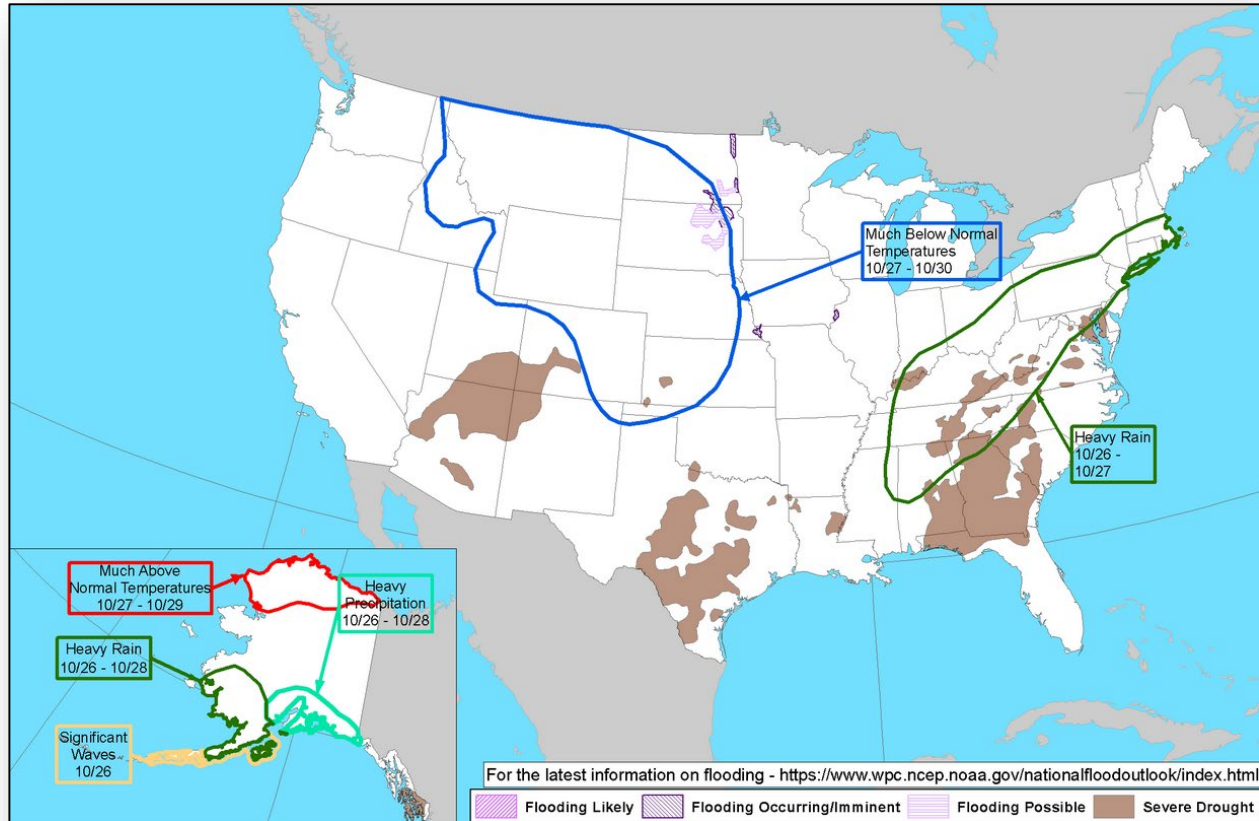


Tomorrow

Hazards Outlook – Oct 26-30



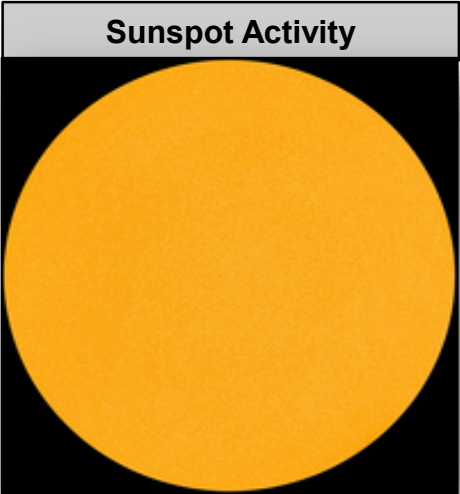

FEMA



Space Weather



	Space Weather Activity	Geomagnetic Storms	Solar Radiation	Radio Blackouts
Past 24 Hours	None	None	None	None
Next 24 Hours	Minor	G1	None	None
For further information on NOAA Space Weather Scales refer to: http://www.swpc.noaa.gov/noaa-scales-explanation				



Wildfire Summary



Fire Name (County, ST)	FMAG #	Acres Burned	Percent Contained	Evacuations	Structures (Homes / Other)			Fatalities / Injuries
					Threatened	Damaged	Destroyed	
Kahana Ridge (Maui, HI) - FINAL	5294-FM-HI	931 (+331)	54% (+54%)	M: 2 (-298) V: Unknown	900 (+400) / 200 (+185)	1 (+1) / 0	0 / 0	0 / 0

Evacuations: M = Mandatory / V = Voluntary
Structures: H = Homes / O = Other

FMAG Requests and Declarations



Action (since last report)			Total	FMAG No. and State	
Requests DENIED			0		
Requests APPROVED			1	FEMA-5294-FM; Hawaii	
Approved FMAG Data					
Fiscal Year	Current FYTD	MTD	Monthly Average*	Cumulative Acres Burned FYTD	Cumulative Denied FMAGs FYTD
2020	2	2	4.5	2,800	0
Fiscal Year	Total Previous FY	Yearly Average**		Total Acres Burned Previous Fiscal Year	Total Denied FMAGs Previous Fiscal Year
2019	15	46.3		63,278	2

* Reflects the three year average for current month

** Reflects three year total average

Joint Preliminary Damage Assessments



Region	State / Location	Event	IA/PA	Number of Counties		Start – End
				Requested	Completed	
VIII	SD	Severe Storms, Flooding, and Tornado Sep 9-26, 2019	IA	16	16 (+3)	10/16 – 10/23
			PA	22	22	10/16 – 10/19

FEMA Common Operating Picture



FEMA HQ

NWC

Monitoring

NRCC

Blue

FEDERAL REGIONS

WATCH

Monitoring

I

Rostered

Monitoring

II

Rostered

Monitoring

III

Rostered

Monitoring

IV

Rostered

Monitoring

V

Rostered

Monitoring

VI

Rostered

Monitoring

VII

Rostered

Monitoring

VIII

Rostered

Monitoring

IX

Rostered

Monitoring

X

Rostered

Notes:

CA: Power Safety Shutoff
CO: Wildfires
CNMI: Bualoi
TX: Severe Weather
TN: Severe Weather

Major Disasters (DR): 65
Emergency Disasters (EM): 4

★ JFOs: 20 / VIFOs: 9

Staging Area

Declared County

Fully Activated

Partially Activated

Monitoring

As of 3:00 a.m. EDT October 24, 2019
Created by FEMA WWC

4418-DR-WA
FCO: Willie G. Nunn
JFO: Camp Murray, WA

4420-DR-NE
4446-DR-PTN
FCO: C. Johnson-Cage
JFO: Lincoln, NE

4463-DR-SD
4440-DR-SD
4448-DR-OST
4467-DR-SD
FCO: James Stephenson
JFO: Sioux Falls, SD

4386-DR-IA
4392-DR-IA
4421-DR-IA
4430-DR-S&FTMI
FCO: Timothy L. Scranton
JFO: Windsor Heights, IA

4451-DR-MO
4435-DR-MO
FCO: Jon Huss
JFO: Jefferson City, MO

4414-DR-MN
4442-DR-MN
FCO: John F. Boyle
4424-DR-OH
4447-DR-OH
4459-DR-WI
FCO: Steven Johnson
4461-DR-IL
FCO: Nancy Casper
VIFO: Springfield, IL
RV IMAT

4428-DR-KY
FCO: Allan Jarvis
VIFO: Frankfort, KY

4457-DR-NH
4445-DR-VT
4372-DR-MA
4379-DR-MA
4410-DR-CT
FCO: James McPherson
JFO: Williston, VT

4408-DR-PA closing Nov. 1
FCO: Steven S. Ward
JFO: Harrisburg, PA

4455-DR-WV
FCO: Jason Burroughs
JFO: Charleston, WV
RIB IMAT

4465-DR-NC
4399-DR-NC
4412-DR-NC
FCO: Elizabeth Turner
JFO: Durham, NC

4427-DR-TN
4400-DR-GA
3422-EM-GA
FCO: Manny J. Toro
JFO: Nashville, TN

4464-DR-SC
FCO: Allan Jarvis
JFO: Columbia, SC

4468-DR-FL
4399-DR-FL
FCO: Thomas J. McCool
JFO: Tallahassee, FL

4437-DR-FL
FCO: Gary Stanley
JFO: Orlando, FL

3417-EM-PR
FCO: James N. Russo
VIFO: San Juan, PR

4415-DR-MS
4429-DR-MS
4450-DR-MS
FCO: Jose M. Girot
JFO: Ridgeland, MS

4439-DR-LA
FCO: Traci Brasher
4458-DR-LA
4462-DR-LA
FCO: John E. Long
VIFO: Baton Rouge, LA

4460-DR-AR
4441-DR-AR
FCO: Sandra Eslinger
JFO: Little Rock, AR

4466-DR-TX
FCO: Jerry S. Thomas
VIFO: Austin, TX
RVI IMAT-2; MERS

4456-DR-MCN
FCO: Benjamin D. Abbott
VIFO: Denton, TX

4449-DR-KS
FCO: Dan Best
4403-DR-KS
4417-DR-KS
FCO: Heather R. Smith
VIFO: Kansas City, MO

4453-DR-OK
4438-DR-OK
FCO: Gerry Stolar
JFO: Warr Acres, OK

4419-DR-AK closing Nov. 6
FCO: Timothy Manner
JFO: Anchorage, AK (AFO)

4444-DR-ND closing Oct. 25
FCO: Thom Carroll
VIFO: Denver, CO

4433-DR-GU
FCO: Tracy Haynes
3434-EM-CNMI
3425-EM-CNMI
FCO: Teresa Serata
JFO: Salpan, MP

Typhoon Bualoi Response
Guam
RIB IMAT-2

N-IMATs

3 Teams

E

W

C

R-IMATs

4-6 Teams

I

II

III

IV-1

IV-2

V

VI-1

VI-2

VII

VIII

IX-1

IX-2

X

FMC

NMC

PMC

Deployed

IM CADRE AVAILABILITY SUMMARY

Cadres with 25% or Less Availability

EHP 12% (70/569); ER 18% (13/73); FL 12% (19/158); FM 24% (67/275); IT 21% (134/628); PA 9% (238/2,733); PLAN 25% (101/401); SAF 11% (6/54)

Team:	US&R	MERS	FCOs	FDRCS	IM WORKFORCE
Status	>66%	>66%	≤1 Type 1	=2	
Assigned:	28	36	42	12	13,708 ▼
Unavailable	0	0	2	1	3,469 ▲
Deployed:	0	0	33	9	5,763 ▲
Available:	28	36	7	2	4,476 / 33% ▼



FEMA

FEMA's mission is helping people before, during, and after disasters.

Click [here](#) to subscribe to this briefing.