



FEMA

Daily Operations Briefing

Saturday, October 26, 2019

8:30 a.m. EDT

National Current Operations & Monitoring



Significant Incidents or Threats:

- Kincade Fire – CA; Tick Fire – CA
- Elevated/Critical fire weather – CA
- Heavy Rain and Flash Flooding possible – Middle Mississippi and Ohio valleys and the Carolinas

Tropical Activity:

- Atlantic: Tropical Storm Pablo (*FINAL*)
- Eastern Pacific: No new tropical cyclones expected during the next five days
- Central Pacific: No new tropical cyclones expected during the next five days
- Western Pacific: No activity affecting U.S. interests

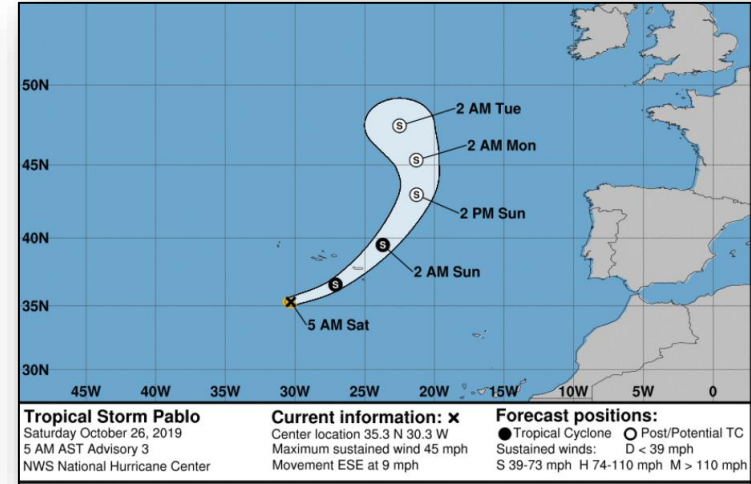
Declaration Activity: None

Tropical Outlook – Atlantic



Tropical Storm Pablo **FINAL** *(Advisory #3 as of 5:00 a.m. EDT)*

- Located **260 miles SW** of the Azores
- Moving ESE **at 9 mph**; maximum sustained winds at 45 mph
- **Forecast to pass near or over the Azores tonight**
- Tropical-storm-force winds extend outward up to 35 miles
- **Expected to become an extratropical cyclone in a day or two**



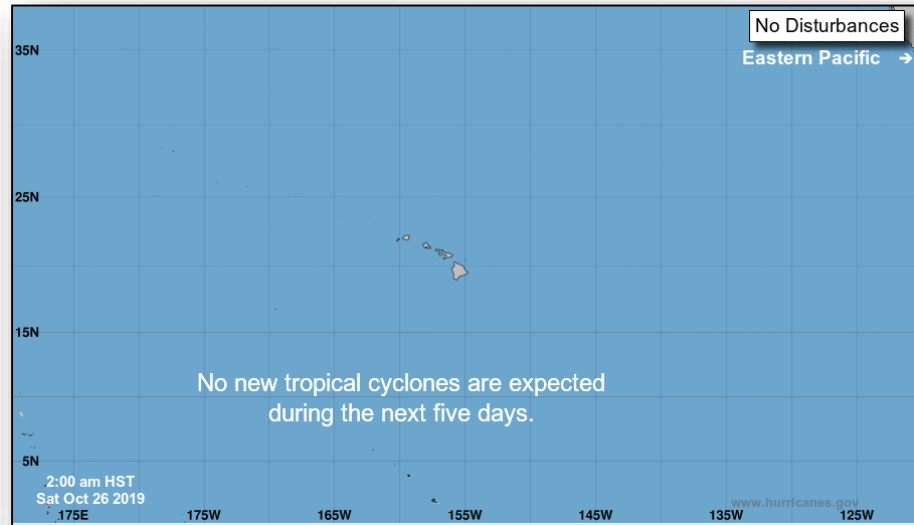
Current Disturbances & 5 Day Cyclone Formation: ✕ < 40% | ✕ 40-60% | ✕ > 60%
Tropical / Sub-Tropical Cyclone: ○ Depression | ● Storm | ● Hurricane | ✕ Post-Tropical Cyclone / Remnants

Potential track area:	Watches:	Warnings:	Current wind extent:
Day 1-3 (solid line) Day 4-5 (dashed line)	Hurricane (pink) Trop Stm (yellow)	Hurricane (red) Trop Stm (blue)	Hurricane (brown) Trop Stm (orange)

Tropical Outlook

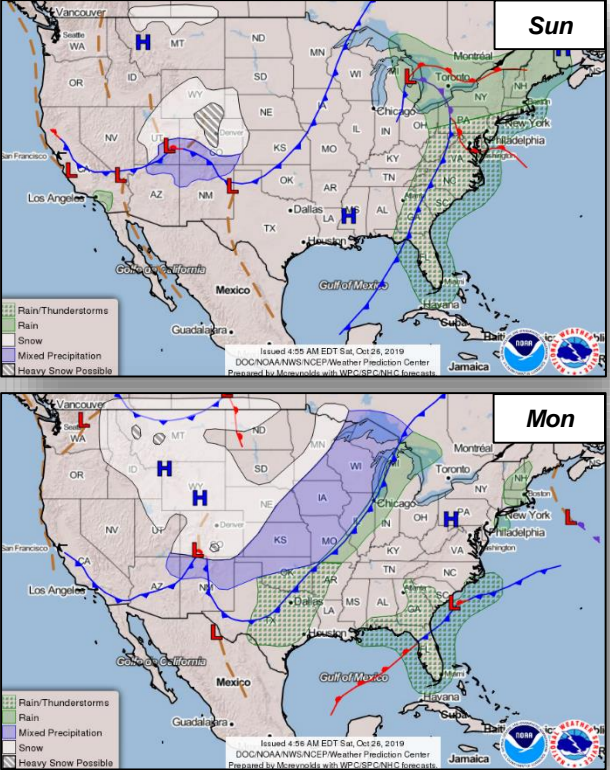
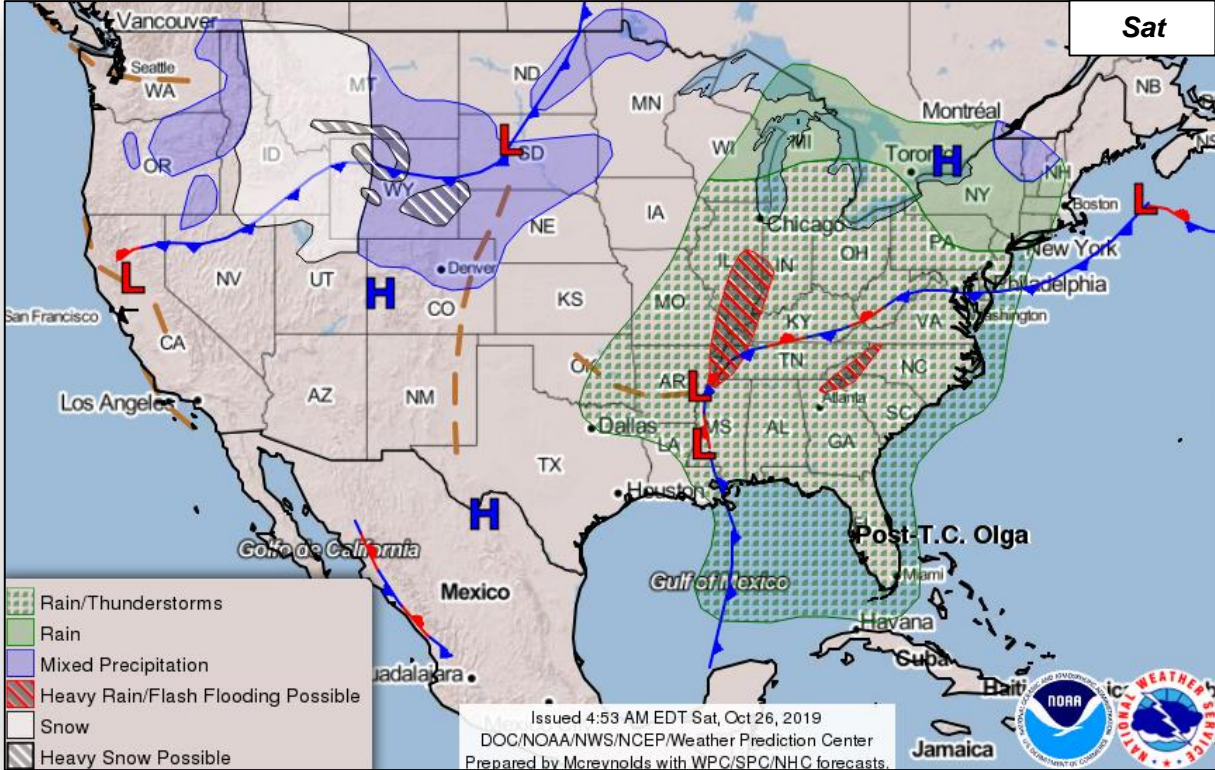


Eastern Pacific

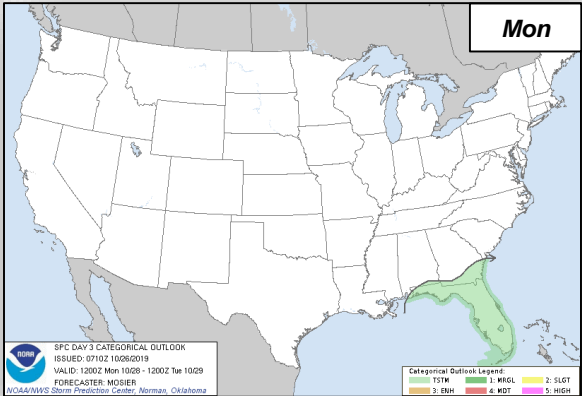
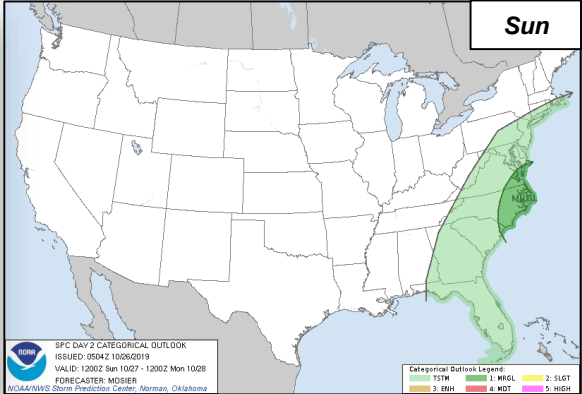
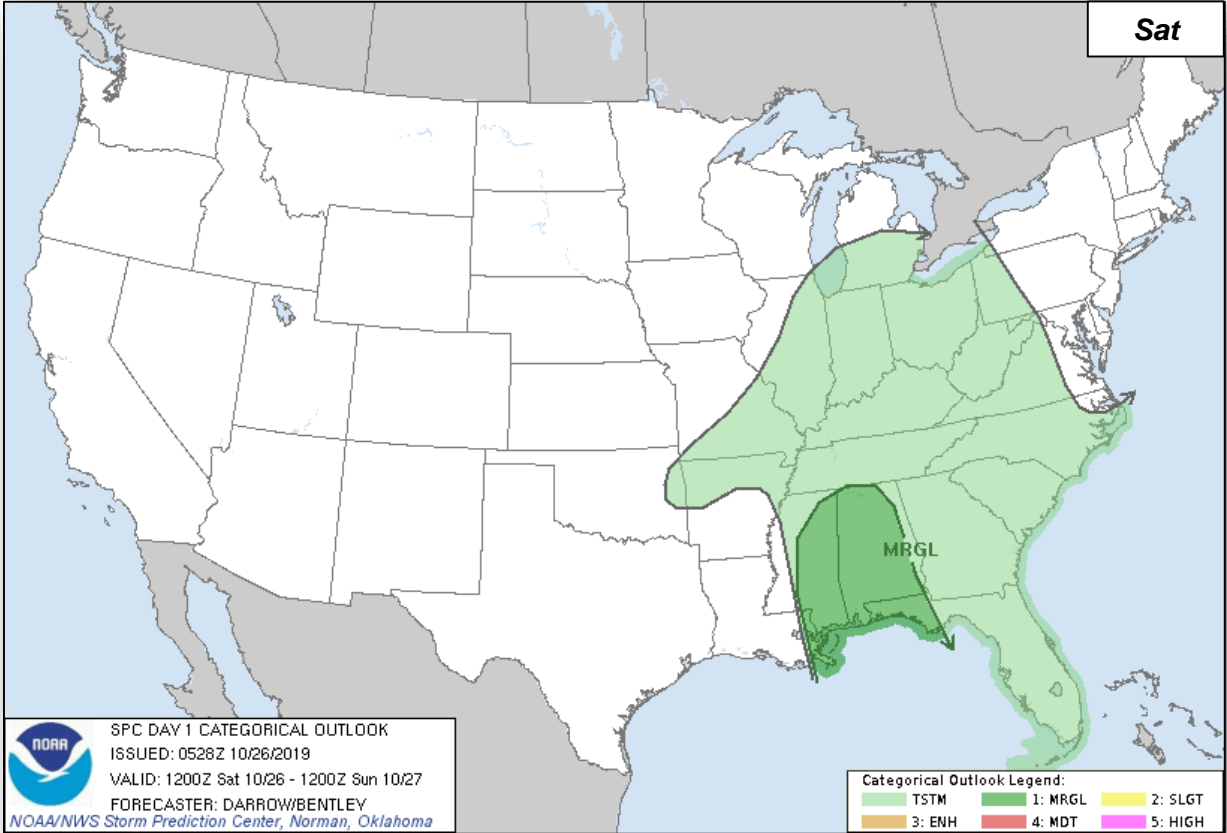


Central Pacific

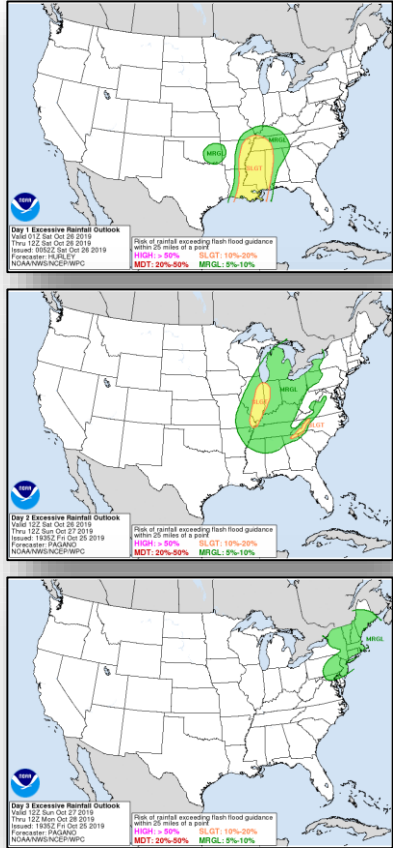
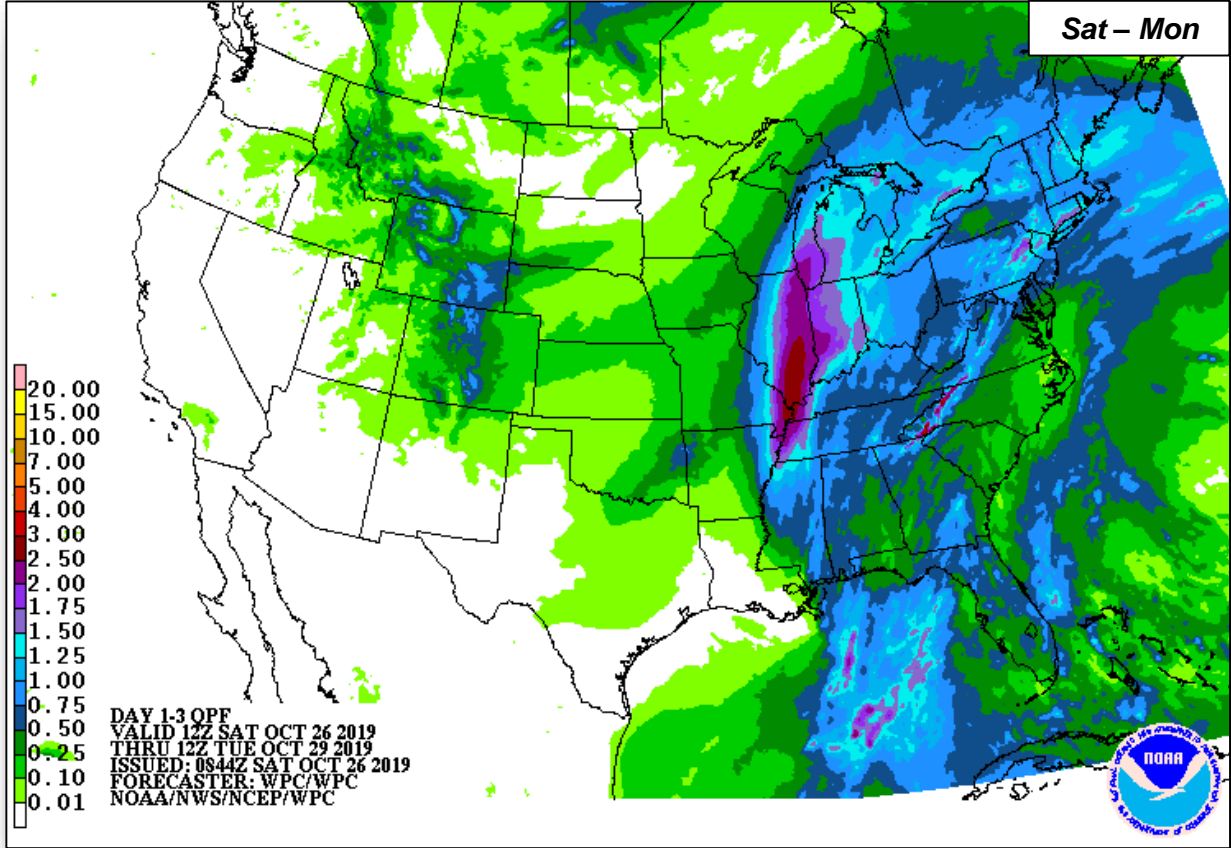
National Weather Forecast



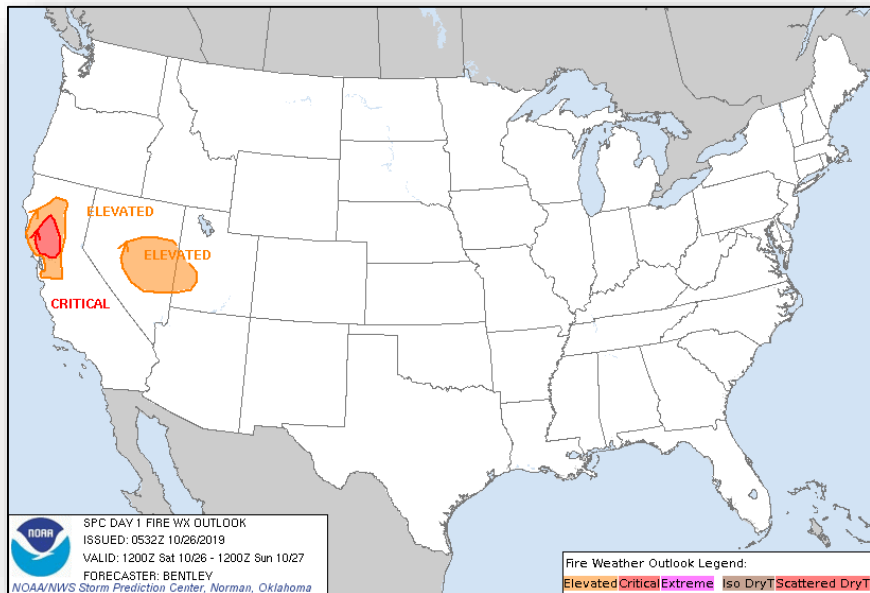
Severe Weather Outlook



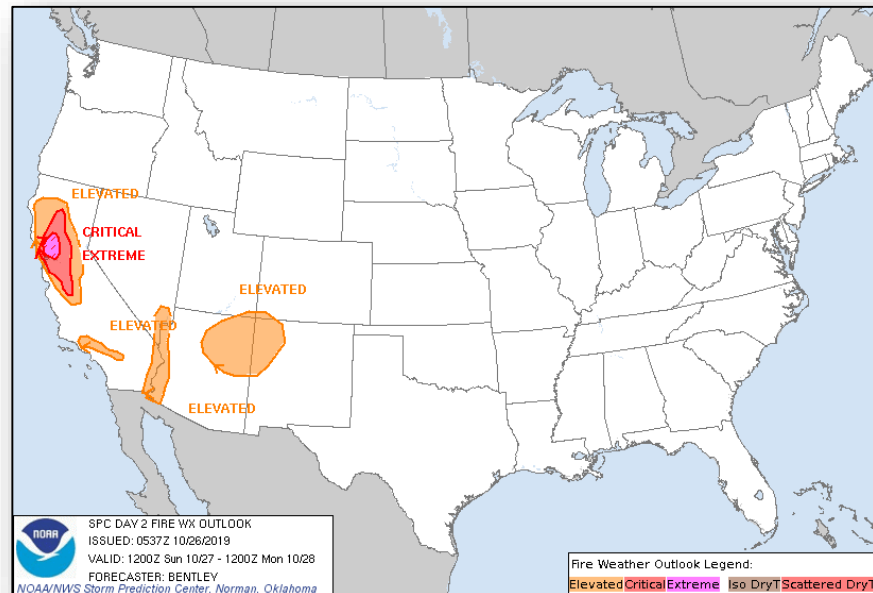
Precipitation & Excessive Rainfall



Fire Weather Outlook



Today

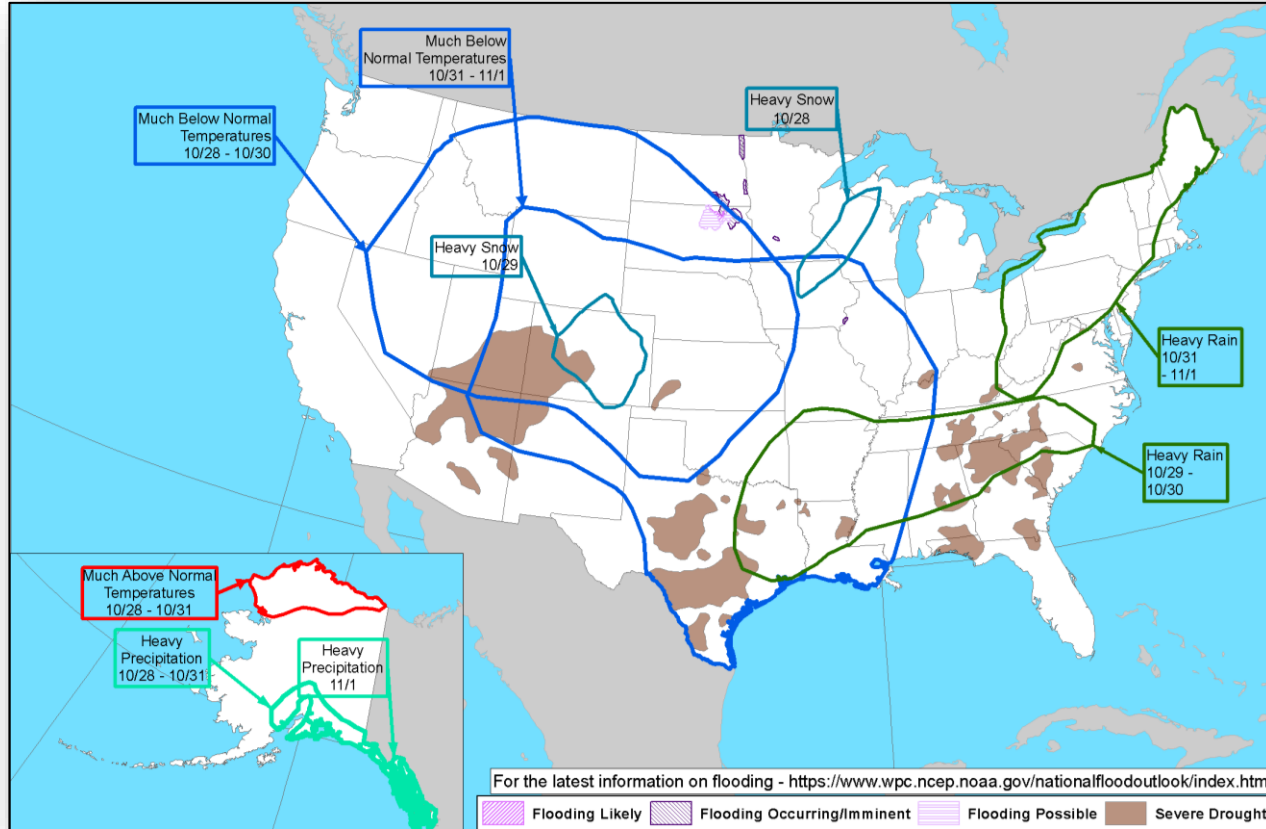


Tomorrow

Hazards Outlook – Oct 28 – Nov 01



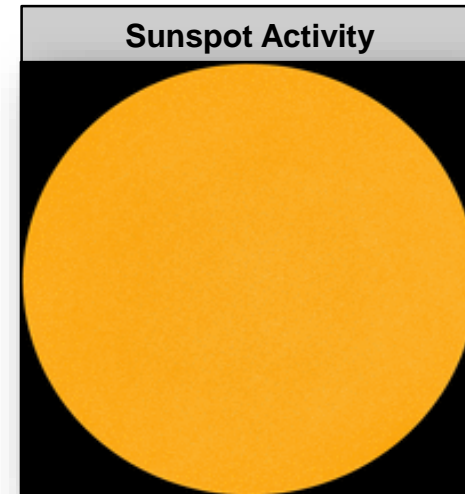

FEMA



Space Weather

	Space Weather Activity	Geomagnetic Storms	Solar Radiation	Radio Blackouts
Past 24 Hours	Moderate	G2	None	None
Next 24 Hours	None	None	None	None

For further information on NOAA Space Weather Scales refer to: <http://www.swpc.noaa.gov/noaa-scales-explanation>



Wildfire Summary



Fire Name (County, ST)	FMAG #	Acres Burned	Percent Contained	Evacuations	Structures (Homes / Other)			Fatalities / Injuries
					Threatened	Damaged	Destroyed	
Kincade (Sonoma, CA)	FEMA-5295- FM-CA	23,700 (+7,700)	5%	M: 2,600 V: 0	H: 600	H: 0	H: 21	F: 0
					O: 135	O: 0	O: 28	I: 0
Tick (Los Angeles, CA)	FEMA-5296- FM-CA	4,005 (+55)	10% (+5)	M: 40,000 V: 0	H: 10,120	H: 7	H: 6	F: 0
					O: 350	O: 0	O: 1	I: 0

Declaration Requests in Process – 1

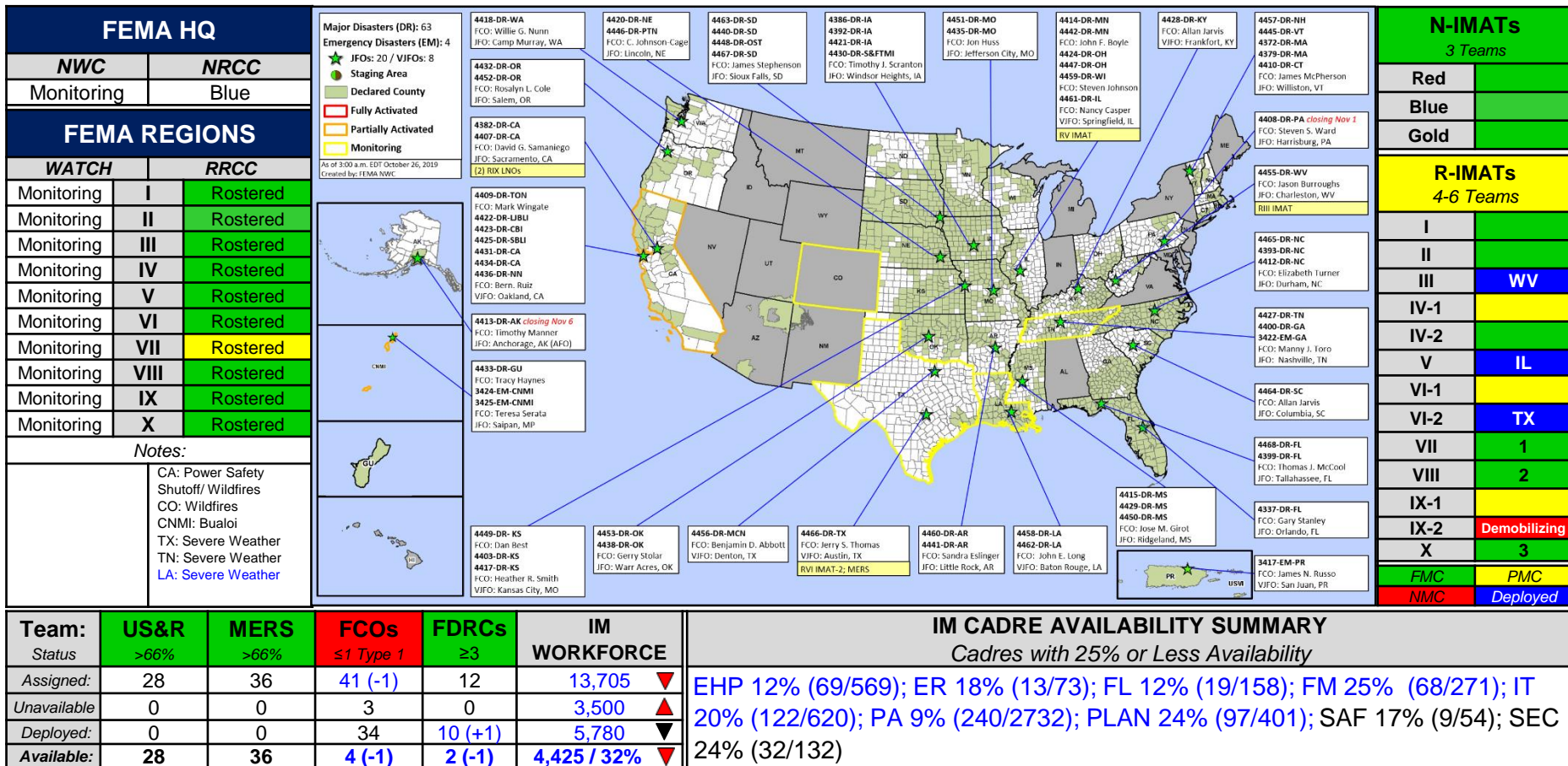


State / Tribe / Territory – Incident Description	Type	IA	PA	HM	Requested
NE - Severe Storms, Straight-line Winds, Tornadoes, and Flooding	DR	X	X	X	Oct 24

FEMA Common Operating Picture



FEMA





FEMA

**FEMA's mission is helping people
before, during, and after disasters.**

Click [here](#) to subscribe to this briefing.