



# **FEMA**

## **Daily Operations Briefing**

**Sunday, October 27, 2019**

**8:30 a.m. EDT**

# National Current Operations & Monitoring



## **Significant Incidents or Threats:**

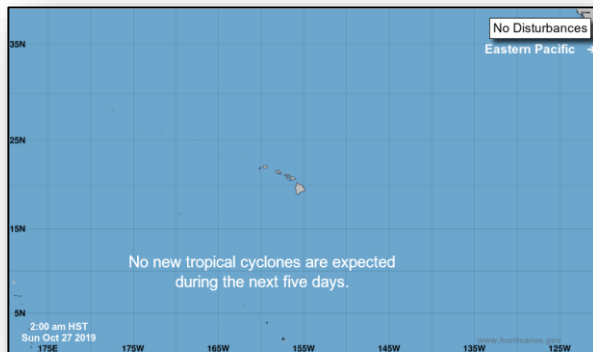
- California wildfires
- Extreme to critical fire weather – CA and AZ
- Red Flag Warnings – CA, AZ, NM, and UT
- High Wind Warnings – northern and southern CA
- Severe thunderstorms possible – Mid-Atlantic
- Heavy snow possible – Central Rockies and Central Plains

## **Tropical Activity:**

- Atlantic: Tropical Storm Pablo
- Eastern Pacific: No new tropical cyclones expected during the next five days
- Central Pacific: No new tropical cyclones expected during the next five days
- Western Pacific: No activity affecting U.S. interests

**Declaration Activity:** None

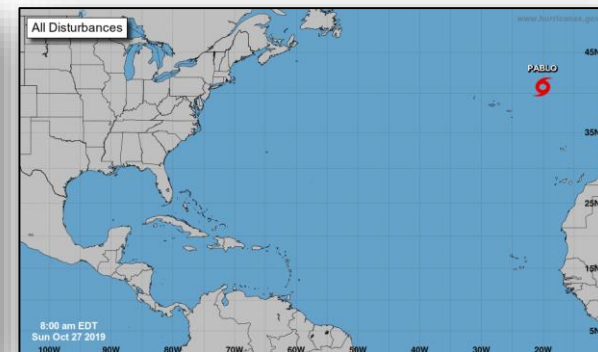
# Tropical Outlook – Five Day



**Central Pacific**



**Eastern Pacific**

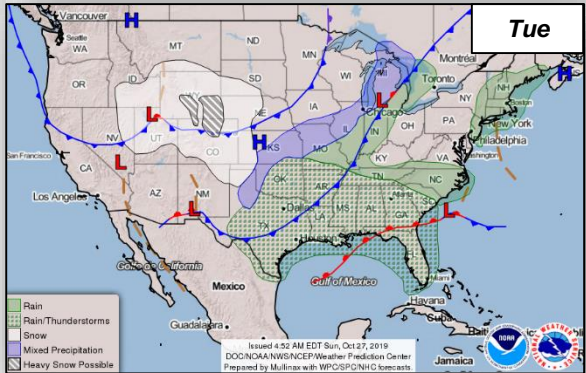
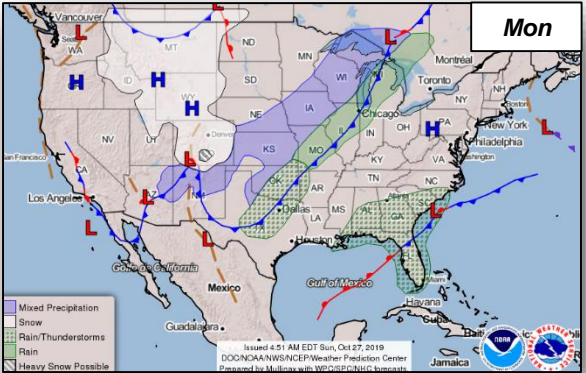
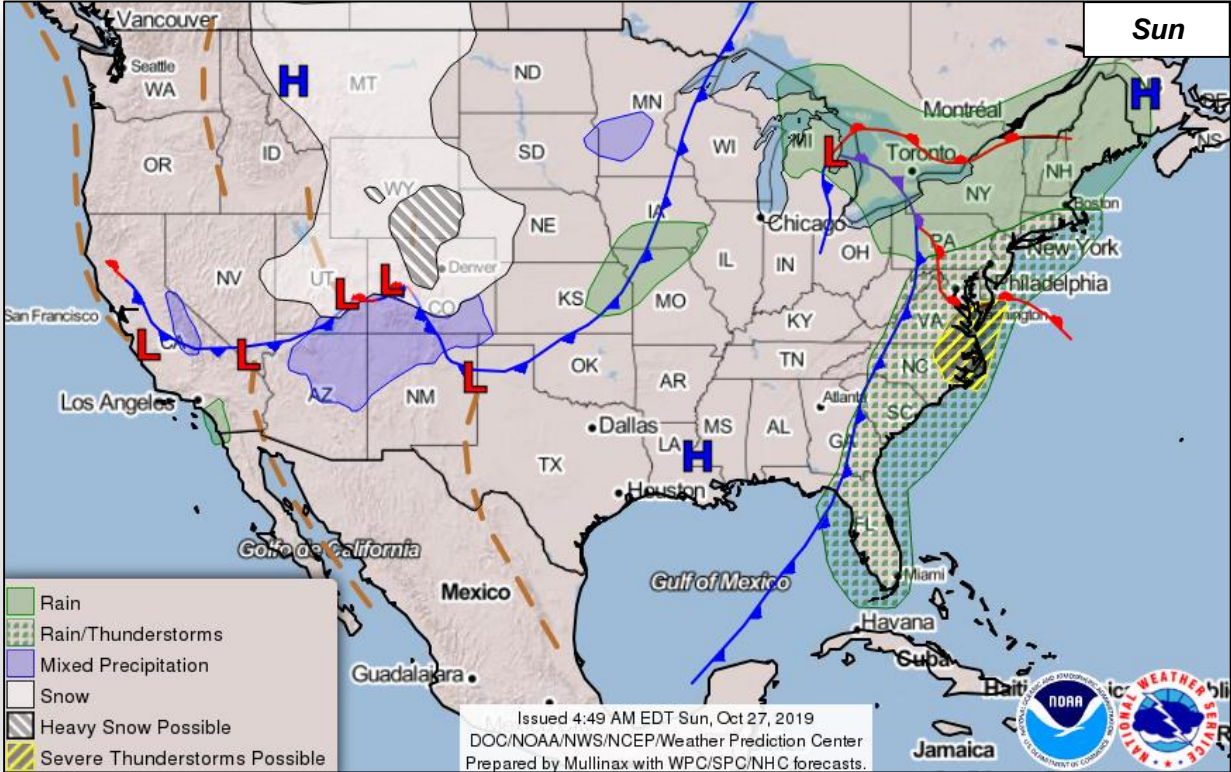


**Atlantic**

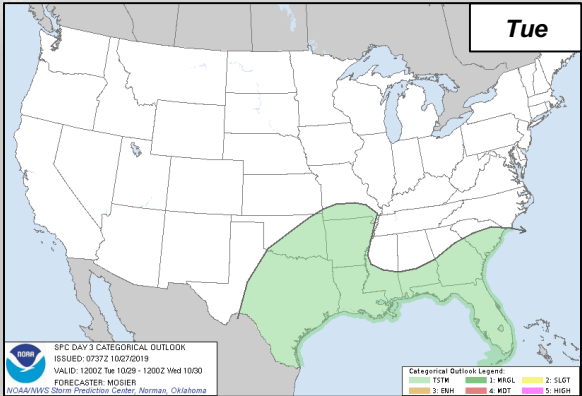
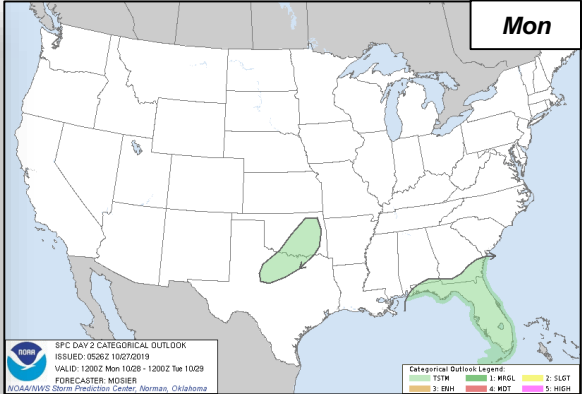
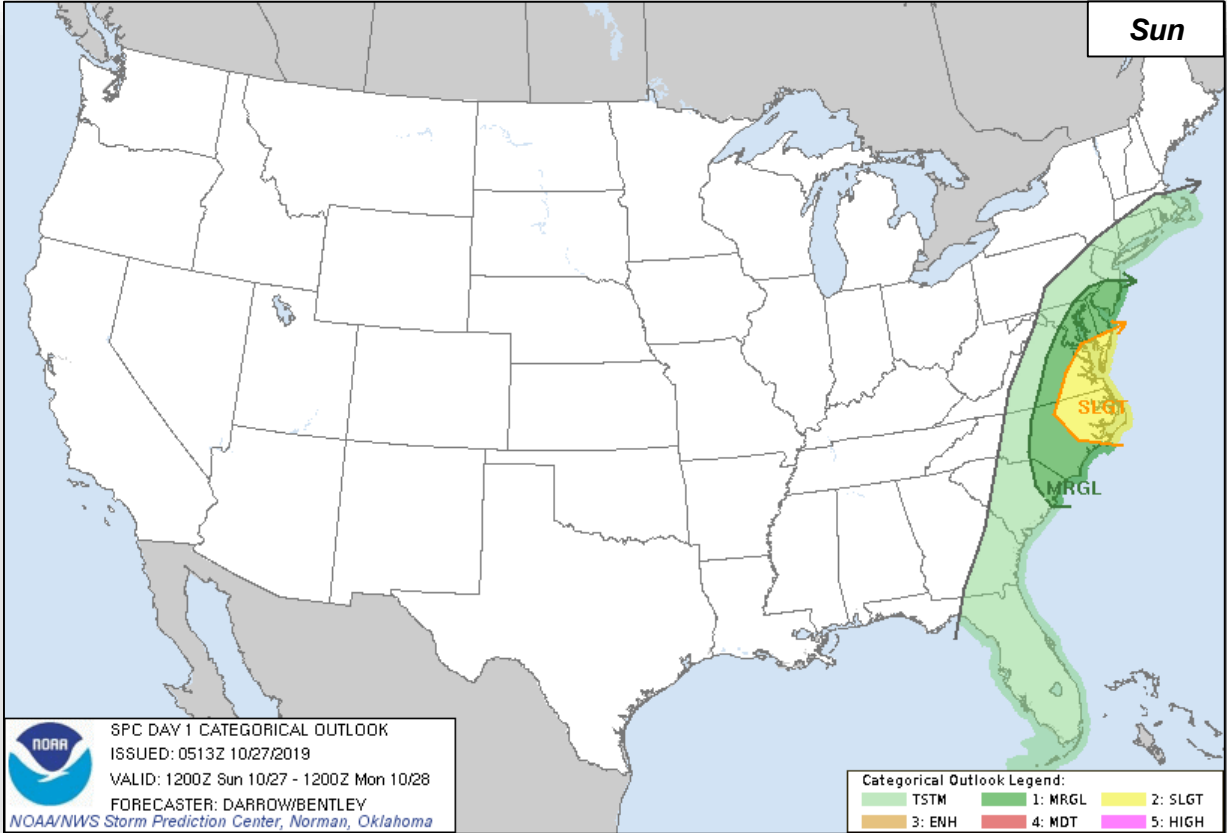
## Tropical Storm Pablo (Advisory #7 as of 5:00 a.m. EDT)

- 400 miles ENE of Lajes Air Base in the Azores
- Moving NE at 70 mph
- Maximum sustained winds 70 mph
- Tropical storm force winds extend 80 miles
- Expected to become post-tropical by tonight or early Monday

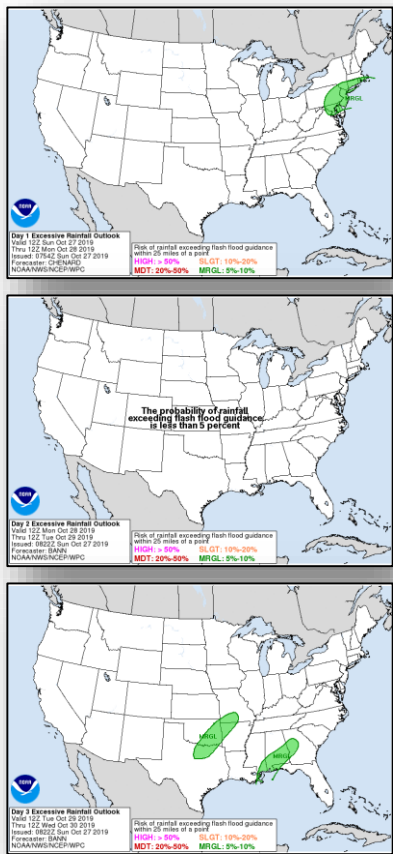
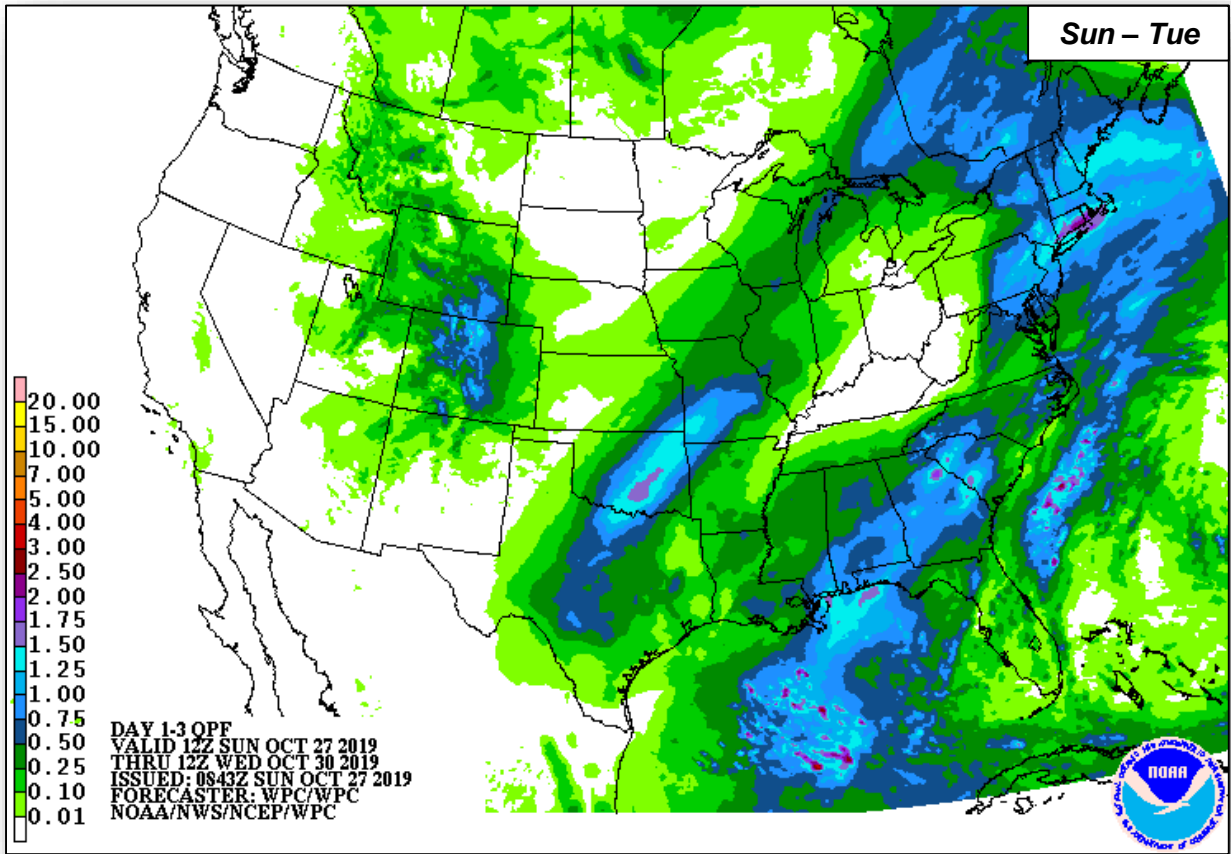
# National Weather Forecast



# Severe Weather Outlook

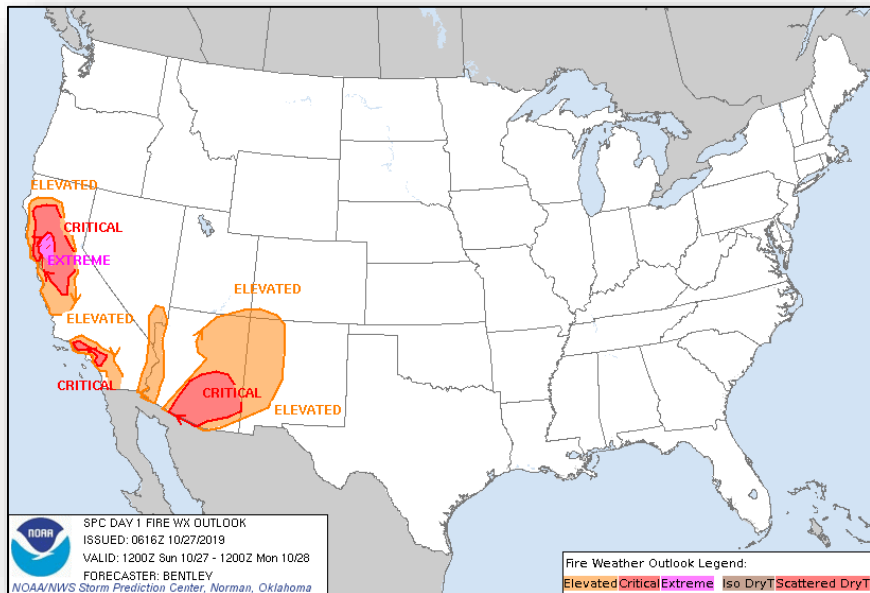


# Precipitation & Excessive Rainfall

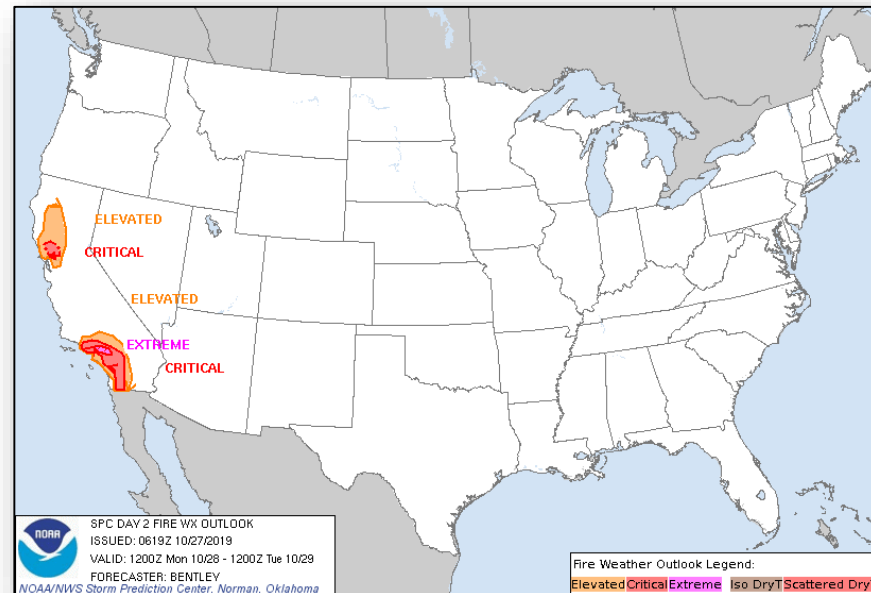




# Fire Weather Outlook

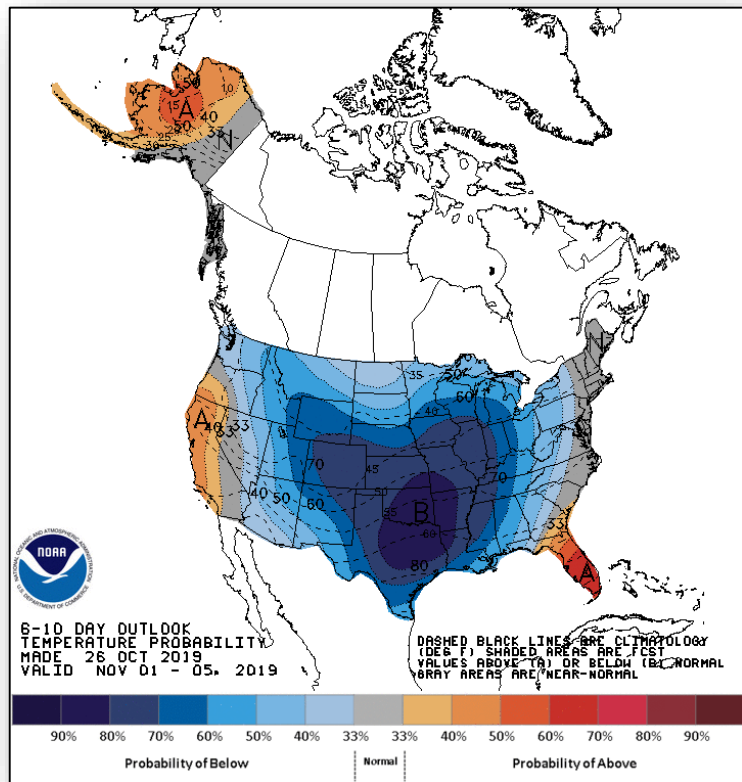


*Today*

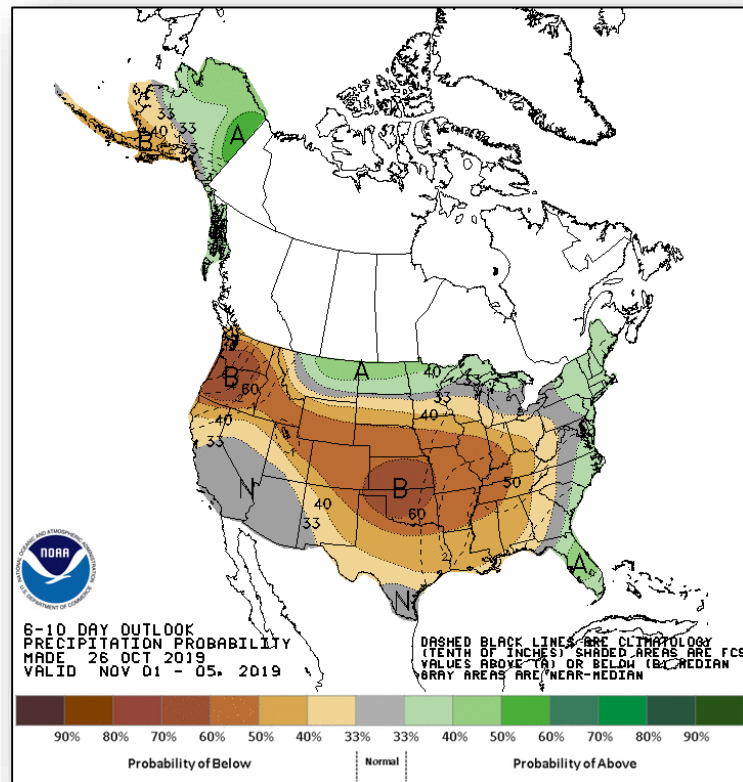


*Tomorrow*

# Long Range Outlooks – Nov 1-5



**6-10 Day Temperature Probability**

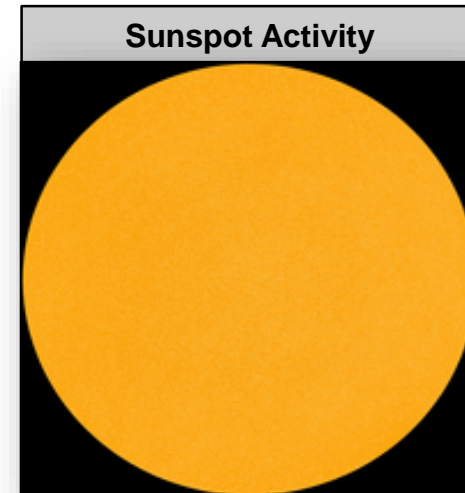
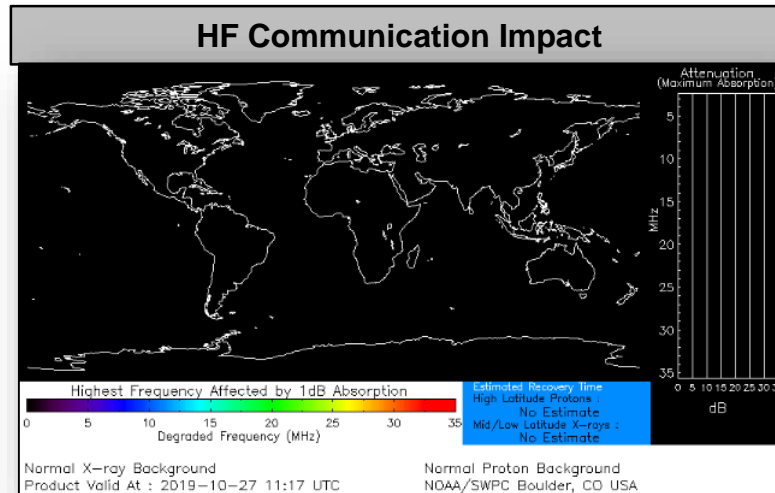


**6-10 Day Precipitation Probability**



# Space Weather

	Space Weather Activity	Geomagnetic Storms	Solar Radiation	Radio Blackouts
Past 24 Hours	Minor	G1	None	None
Next 24 Hours	None	None	None	None
For further information on NOAA Space Weather Scales refer to: <a href="http://www.swpc.noaa.gov/noaa-scales-explanation">http://www.swpc.noaa.gov/noaa-scales-explanation</a>				



# Wildfire Summary



Fire Name (County, ST)	FMAG #	Acres Burned	Percent Contained	Evacuations	Structures (Homes / Other)			Fatalities / Injuries
					Threatened	Damaged	Destroyed	
Kincade (Sonoma, CA)	FEMA-5295- FM-CA	25,955 (+2,255)	11% (+6)	M: 90,000* (+87,400) V: 0	H: 18,300 (+17,700)	H: 8 (+8)	H: 31 (+10)	F: 0
					O: 5,200 (+5,065)	O: 6 (+6)	O: 46 (+18)	I: 0
Tick -FINAL (Los Angeles, CA)	FEMA-5296- FM-CA	4,615 (+610)	55% (+45)	M: Lifted* V: 0	H: 10,120	H: 18 (+11)	H: 16 (+10)	F: 0
					O: 305 (-45)	O: 4 (+4)	O: 3 (+2)	I: 3 (+3)

\*Region IX Incident Report as of 12:25 a.m. EDT

# Joint Preliminary Damage Assessments

Region	State / Location	Event	IA/PA	Number of Counties		Start – End
				Requested	Completed	
VI	TX	Severe Weather and Tornadoes October 21, 2019	IA	0	0	N/A
			PA	2	0	10/25 - TBD

# Declaration Requests in Process – 1



State / Tribe / Territory – Incident Description	Type	IA	PA	HM	Requested
NE - Severe Storms, Straight-line Winds, Tornadoes, and Flooding	DR	X	X	X	Oct 24

# FEMA Common Operating Picture



FEMA HQ

NWC

Monitoring

NRCC

Blue

FEMA REGIONS

WATCH

Monitoring

RRCC

I

Rostered

Monitoring

II

Rostered

Monitoring

III

Rostered

Monitoring

IV

Rostered

Monitoring

V

Rostered

Monitoring

VI

Rostered

Monitoring

VII

Rostered

Monitoring

VIII

Rostered

Monitoring

IX

Rostered

Monitoring

X

Rostered

Notes:

CA: Wildfires  
CO: Wildfires  
CNMI: Bualoi  
TX: Severe Weather  
TN: Severe Weather

Major Disasters (DR): 63  
Emergency Disasters (EM): 4  
★ JFOs: 20 / VJOs: 8  
● Staging Area  
■ Declared County  
■ Fully Activated  
■ Partially Activated  
■ Monitoring

As of 5:00 a.m. EDT October 27, 2015  
Created by: FEMA NWC

4418-DR-WA  
FCO: Willie G. Nunn  
JFO: Camp Murray, WA

4432-DR-OR  
4452-DR-OR  
FCO: Rosalyn L. Cole  
JFO: Salem, OR

4382-DR-CA  
4407-DR-CA  
FCO: David G. Samaniego  
JFO: Sacramento, CA

4409-DR-TON  
FCO: Mark Wingate

4422-DR-ILBLI  
4423-DR-CBI  
4425-DR-SBLI  
4431-DR-CA  
4434-DR-CA  
4436-DR-NIN  
FCO: Bern, Rulz  
VJO: Oakland, CA

4413-DR-AK closing Nov 6  
FCO: Timothy Manner  
JFO: Anchorage, AK (AFO)

4433-DR-GU  
FCO: Tracy Haynes  
3424-EM-CNMI  
3425-EM-CNMI  
FCO: Teresa Serata  
JFO: Salpan, MP

4449-DR-KS  
FCO: Dan Best  
4403-DR-KS  
4417-DR-KS  
FCO: Heather R. Smith  
VJO: Kansas City, MO

4442-DR-PTN  
FCO: C. Johnson-Cage  
JFO: Lincoln, NE

4463-DR-SD  
4440-DR-SD  
4448-DR-OST  
4467-DR-SD  
FCO: James Stephenson  
JFO: Sioux Falls, SD

4386-DR-IA  
4392-DR-IA  
4421-DR-IA  
4430-DR-S&FTMI  
FCO: Timothy J. Scranton  
JFO: Windsor Heights, IA

4451-DR-MO  
4435-DR-MO  
FCO: Jon Huss  
JFO: Jefferson City, MO

4414-DR-MN  
4442-DR-MN  
FCO: John F. Boyle

4424-DR-OH  
4447-DR-OH  
4459-DR-WI  
4461-DR-IL  
FCO: Steven Johnson  
FCO: Nancy Casper  
VJO: Springfield, IL  
RV IMAT

4428-DR-KY  
FCO: Allan Jarvis  
VJO: Frankfort, KY

4457-DR-NH  
4445-DR-VT  
4437-DR-MA  
4410-DR-CT  
FCO: James McPherson  
JFO: Williston, VT

4408-DR-PA closing Nov 1  
FCO: Steven S. Ward  
JFO: Harrisburg, PA

4455-DR-WV  
FCO: Jason Burroughs  
JFO: Charleston, WV  
RBI IMAT

4465-DR-NC  
4393-DR-NC  
4412-DR-NC  
FCO: Elizabeth Turner  
JFO: Durham, NC

4427-DR-TN  
4400-DR-GA  
3422-EM-GA  
FCO: Manny J. Toro  
JFO: Nashville, TN

4464-DR-SC  
FCO: Allan Jarvis  
JFO: Columbia, SC

4469-DR-FL  
4399-DR-FL  
FCO: Thomas J. McCool  
JFO: Tallahassee, FL

4415-DR-MS  
4429-DR-MS  
4450-DR-MS  
FCO: Jose M. Girot  
JFO: Ridgeland, MS

4337-DR-FL  
FCO: Gary Stanley  
JFO: Orlando, FL

3417-EM-PR  
FCO: James N. Russo  
VJO: San Juan, PR

4449-DR-OK  
4438-DR-OK  
FCO: Gerry Stolar  
JFO: Warr Acres, OK

4456-DR-MCN  
FCO: Benjamin D. Abbott  
VJO: Denton, TX

4466-DR-TX  
FCO: Jerry S. Thomas  
VJO: Austin, TX  
RVI IMAT-2; MERS

4460-DR-AR  
4441-DR-AR  
FCO: Sandra Esslinger  
JFO: Little Rock, AR

4458-DR-LA  
4462-DR-LA  
FCO: John E. Long  
VJO: Baton Rouge, LA

N-IMATs  
3 Teams

Red

Blue

Gold

R-IMATs  
4-6 Teams

I

II

III

IV-1

IV-2

V

VI-1

VI-2

VII

VIII

IX-1

IX-2

X

FMC

NMC

PMC

Deployed

Team:	US&R	MERS	FCOs	FDRCS	IM WORKFORCE	IM CADRE AVAILABILITY SUMMARY	
Status	>66%	>66%	≤1 Type 1	=2		Cadres with 25% or Less Availability	
Assigned:	28	36	41	12	13,672 ▼	EHP 12% (68/566); ER 16% (12/73); FL 14% (24/169); HM 24% (286/1,201); IT 19% (116/617);	
Unavailable	0	0	3	0	3,933 ▲	LOG 24% (320/1,329); PA 8% (226/2,721); PLAN 24% (94/399); SAF 17% (9/54); SEC 24%	
Deployed:	0	0	34	10	5,732 ▼	(31/132)	
Available:	28	36	4	2	4,007 / 29% ▼		



# FEMA

**FEMA's mission is helping people before, during, and after disasters.**

*Click [here](#) to subscribe to this briefing.*