



# **FEMA**

## **Daily Operations Briefing**

**Wednesday, October 30, 2019**

**8:30 a.m. EDT**

# National Current Operations & Monitoring



## **Significant Incidents or Threats:**

- CA Wildfires - Kincade Fire, Getty Fire
- Extreme fire weather – CA
- Heavy rain / flash flooding possible – Tennessee Valley to Mid-Atlantic

## **Tropical Activity:**

- Atlantic: Disturbance 1: Medium (50%)
- Eastern Pacific: Disturbance 1: Low (20%)
- Central Pacific: No new tropical cyclones expected during the next five days
- Western Pacific: No activity affecting U.S. interests

**Declaration Activity:** None

# Wildfires – CA



## Situation:

- Wildfires occurring in northern CA (Kincade Fire, Sonoma County) and southern CA (Getty Fire, Los Angeles County)
- Extremely critical, life-threatening fire weather continues across CA through Thursday
- Damaging wind gusts between 50 and 70 mph likely for Los Angeles and Ventura counties

## Lifeline Impacts: (Region IX SLB as of 10:00 p.m. EDT Oct 29)

### Safety and Security:

- Mandatory evacuations:
  - Kincade Fire: **159k** people and 3 tribes in Sonoma County
  - Getty Fire: **16k** people

### Food, Water, Shelter: (ESF-6 as of 6:00 a.m. EDT Oct 30)

- Kincade Fire: **17 (+1)** shelters open with **2,827 (-389)** occupants
- Getty Fire: **0 (-4)** shelters open with **0 (-19)** occupants

### Health and Medical: (Region IX SLB as of 10:00 p.m. EDT Oct 29)

- 15** facilities evacuated / **45** impacted facilities

### Energy: (Eagle-I as of 6:30 a.m. EDT Oct 30)

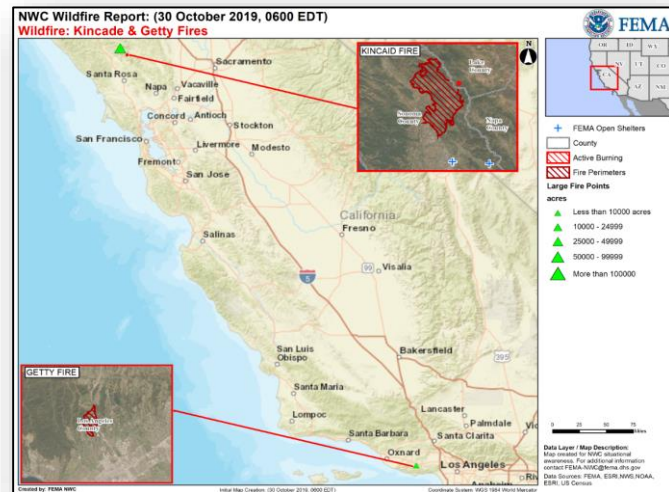
- Statewide: Approx. 404k customers (2.8%) without power due to fires and power shutoff; numbers are trending downward
- PG&E may enact public safety shutoff up to 1 million between now and Friday evening; (Region IX SPOTREP as of 2:00 p.m. EDT Oct 29)
- Edison power in southern CA up to 800k during same time frame (CALOES as of 2:00 p.m. EDT Oct 29)

### Communication: (Region IX SLB as of 10:00 p.m. EDT Oct 29)

- Cell towers: 402 (-61) sites offline and 669 (-16) sites on generators

### Transportation: (Region IX SLB as of 10:00 p.m. EDT Oct 29)

- Road closures, multiple public transportation detours, delays and service cancelations



## State/Local Response

- CA EOC at Full Activation
- Governor declared a statewide emergency; National Guard activated

## FEMA/Federal Response:


- FMAF FEMA-5295-FM-CA approved for Kincade (10/24)
- FMAF FEMA-5297-FM-CA approved for Getty (10/28)
- Region IX RWC at Steady State, continues to monitor
  - IMAT-1, **select ESFs**, and 2 LNOs deployed to CA EOC
- ISB/SMT and MERS deployed to CA
- NWC at Steady State, continues to monitor

# Wildfire Summary

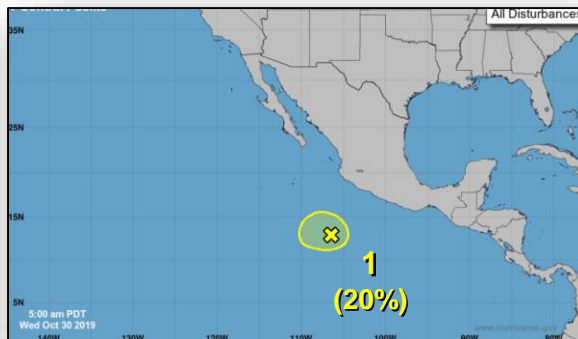


Fire Name (County, ST)	FMAG #	Acres Burned	Percent Contained	Evacuations	Structures (Homes / Other)			Fatalities / Injuries
					Threatened	Damaged	Destroyed	
Kincade (Sonoma, CA)	5295-FM-CA	76,138 (+1,814)	15%	M: 159k (-27k) V: 0	H: 80,595	H: 26 (+14)	H: 87 (+29)	F: 0
					O: 9,420	O: 12 (+4)	O: 102 (+37)	I: 2 (+1)
Getty (Los Angeles, CA)	5297-FM-CA	656	15% (+10)	M: 16,494 V: 0	H: 7,092 (+1)	H: 5 (-1)	H: 12 (+4)	F: 0
					O: 1 (-1)	O: 0	O: 0	I: 0

# Tropical Outlook – Five Day



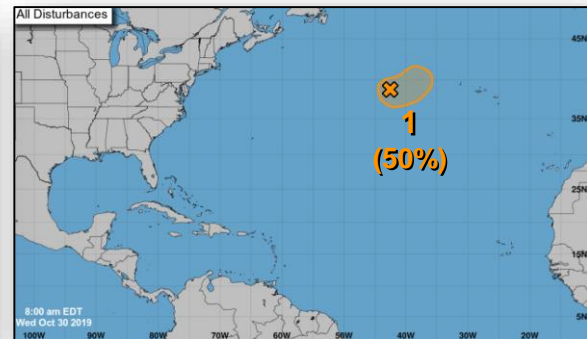
**Central Pacific**



**Eastern Pacific**

**Disturbance 1** (As of 8:00 a.m. EDT)

- Several hundred miles S of the coast of Mexico
- Formation chance through 48 hours: Low (20%)
- Formation chance through 5 days: Low (20%)

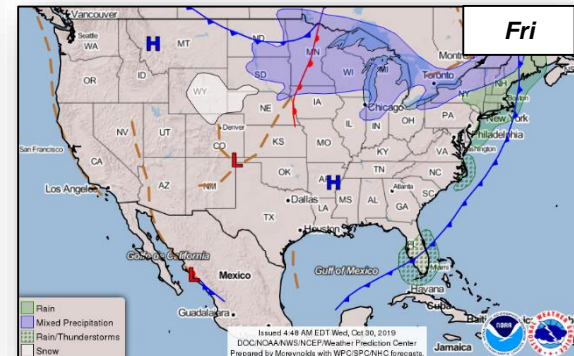
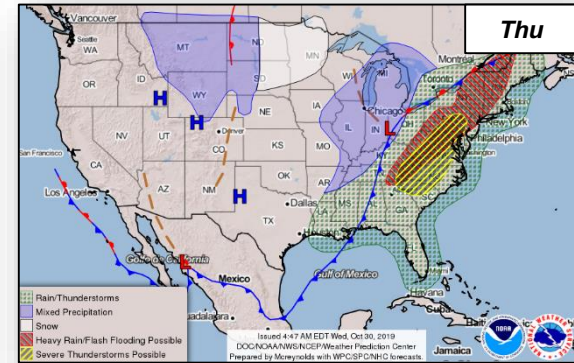
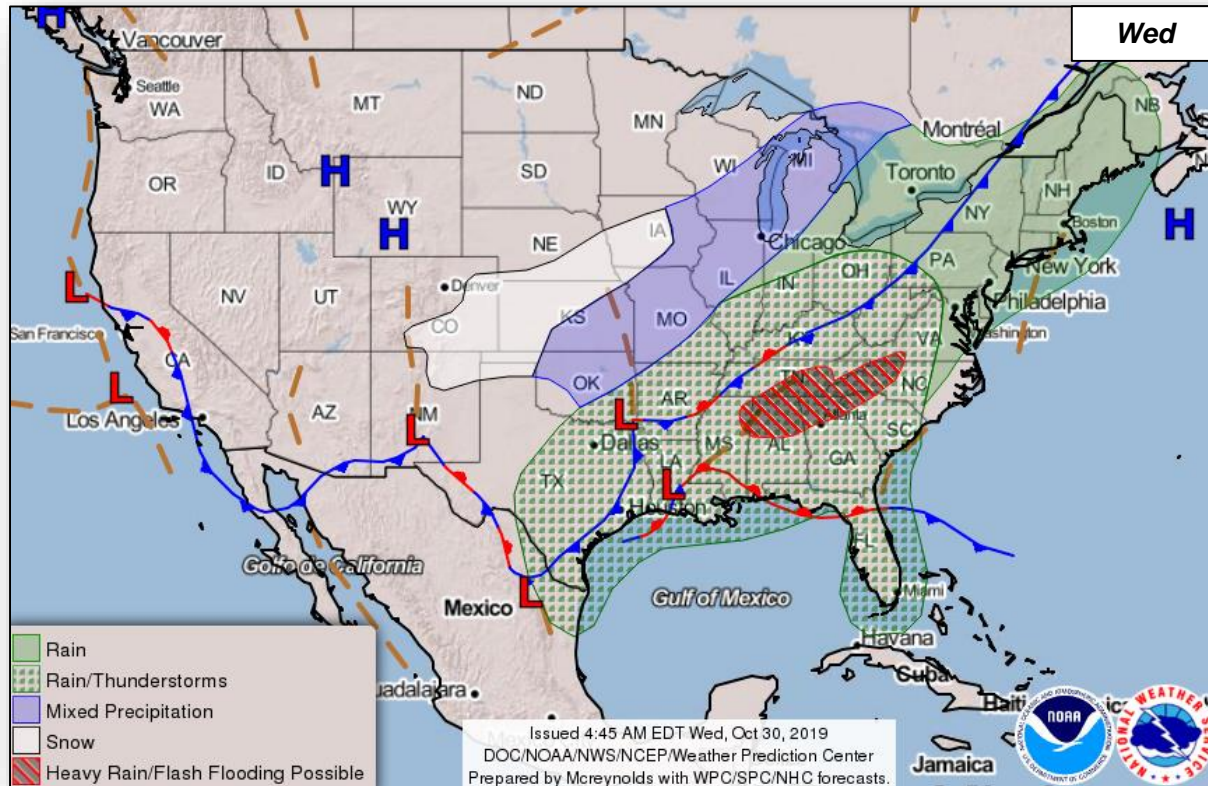


**Atlantic**

**Disturbance 1** (As of 8:00 a.m. EDT)

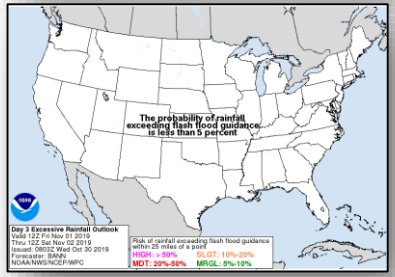
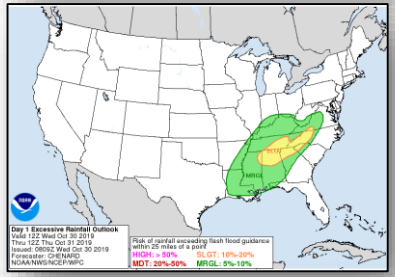
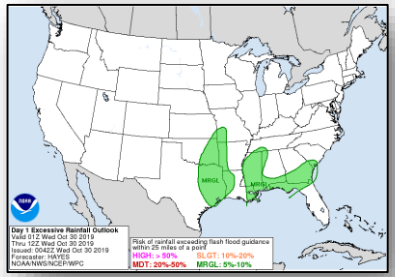
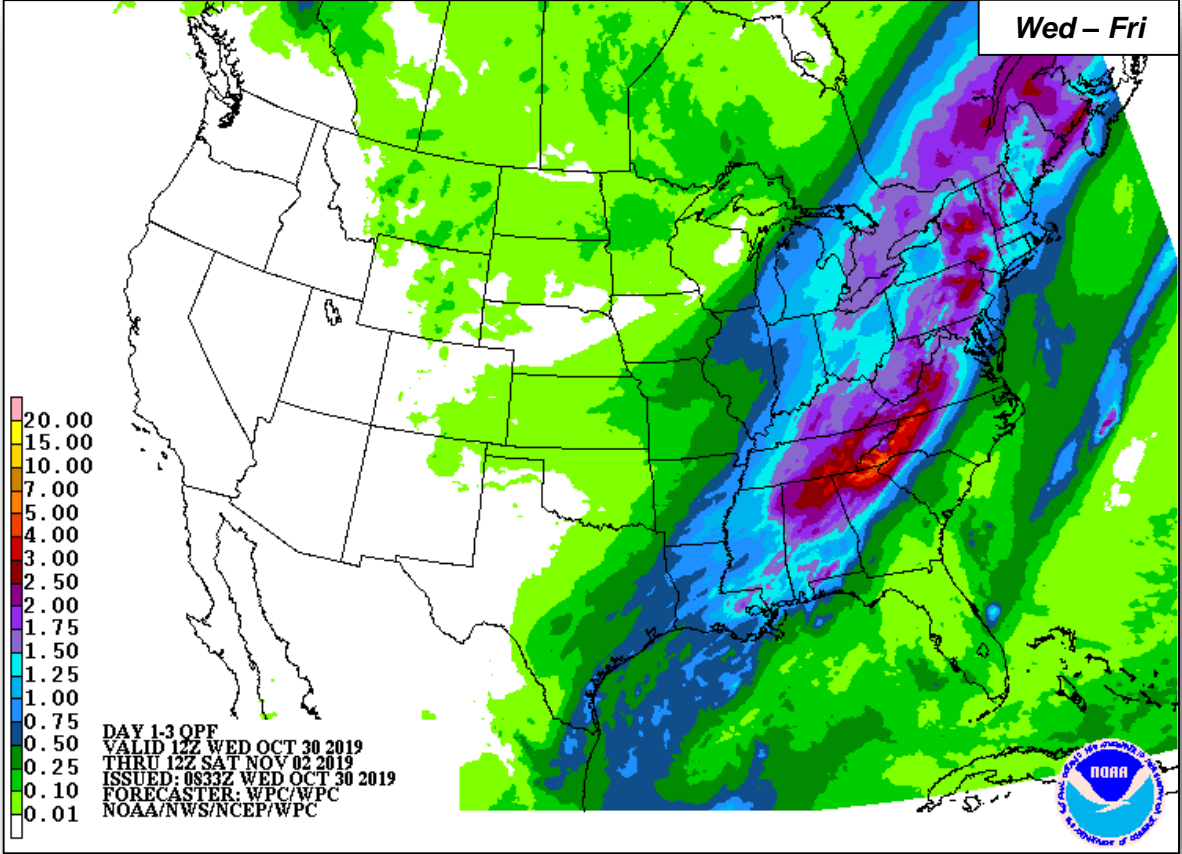
- Several hundred miles W of the Azores
- Formation chance through 48 hours: Medium (50%)
- Formation chance through 5 days: Medium (50%)

# National Weather Forecast

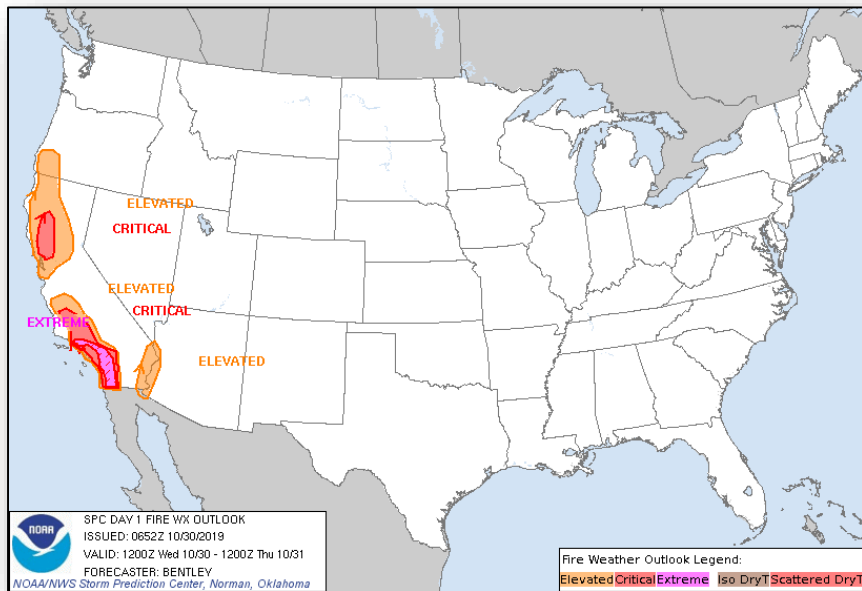




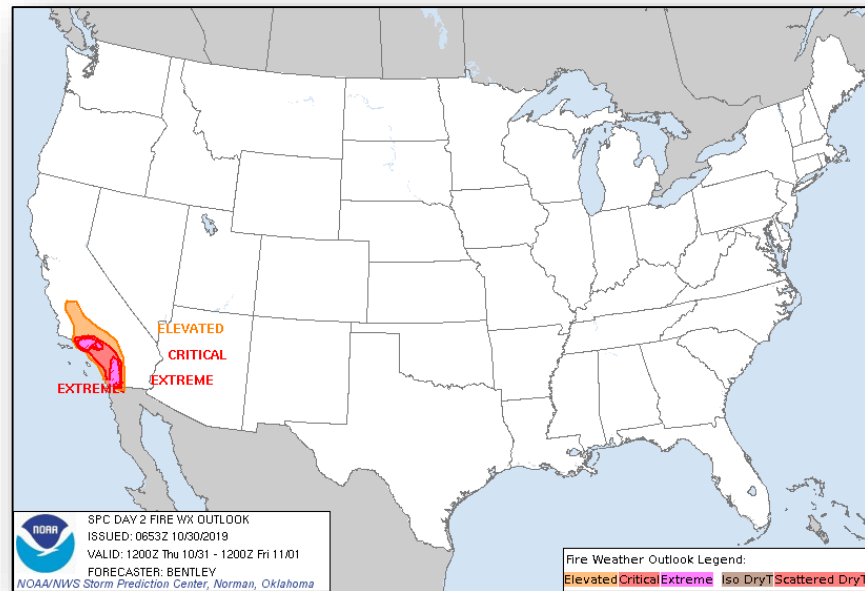
# Precipitation & Excessive Rainfall



# Fire Weather Outlook



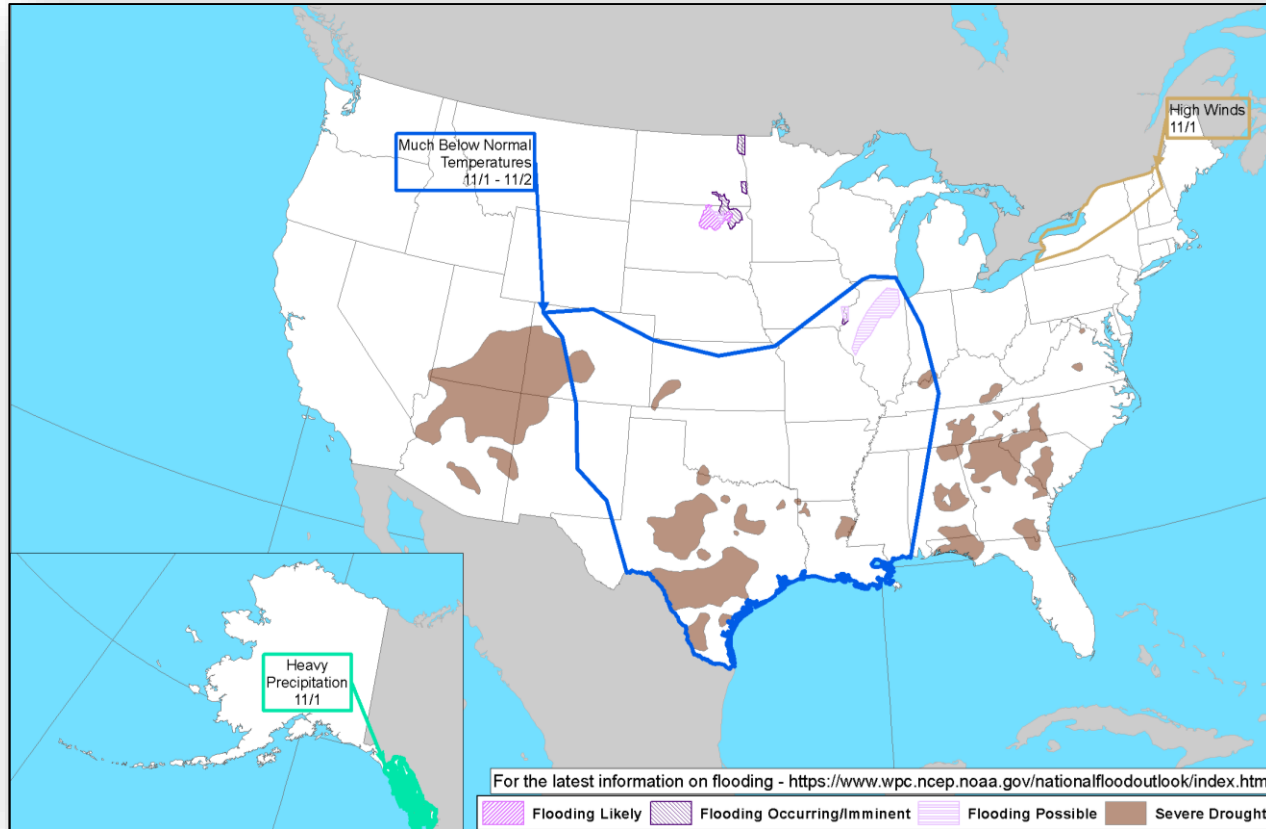
*Today*



*Tomorrow*



# Hazards Outlook – Nov 1-5



# Joint Preliminary Damage Assessments

Region	State / Location	Event	IA/PA	Number of Counties		Start – End
				Requested	Completed	
VI	TX	Severe Weather and Tornadoes October 21, 2019	IA	0	0	N/A
			PA	2	1 (+1)	10/25 - TBD

# Declaration Requests in Process – 2



State / Tribe / Territory – Incident Description	Type	IA	PA	HM	Requested
NE - Severe Storms, Straight-line Winds, Tornadoes, and Flooding	DR	X	X	X	Oct 24
SD - Severe Storms, Tornadoes, and Flooding	DR	X	X	X	Oct 28

# FEMA Common Operating Picture



FEMA HQ

NWC

Monitoring

NRCC

Blue

FEMA REGIONS

WATCH

Monitoring

RRCC

I

Rostered

Monitoring

II

Rostered

Monitoring

III

Rostered

Monitoring

IV

Rostered

Monitoring

V

Rostered

Monitoring

VI

Rostered

Monitoring

VII

Rostered

Monitoring

VIII

Rostered

Monitoring

IX

Rostered

Monitoring

X

Rostered

Notes:

CA: Wildfires

CO: Wildfires

TN: Severe Weather

Major Disasters (DR): 63

Emergency Disasters (EM): 4

★ JFOs: 20 / VJFOs: 8

● Staging Area

■ Declared County

■ Fully Activated

■ Partially Activated

■ Monitoring

4418-DR-WA

FCO: Willie G. Nunn

JFO: Camp Murray, WA

4420-DR-NE

4446-DR-PTN

FCO: C. Johnson-Cage

JFO: Lincoln, NE

4463-DR-SD

4440-DR-SD

4448-DR-DR

4467-DR-SD

FCO: James Stephenson

JFO: Sioux Falls, SD

4388-DR-IA

4392-DR-IA

4421-DR-IA

4430-DR-S&FTMI

FCO: Timothy J. Scanlon

JFO: Windsor Heights, IA

4451-DR-MO

4435-DR-MO

FCO: Jon Huss

JFO: Jefferson City, MO

4414-DR-MN

4442-DR-MN

FCO: John F. Boyle

4424-DR-OH

4447-DR-OH

4459-DR-WI

4461-DR-IL

FCO: Nancy Casper

VJFO: Springfield, IL

RV IMAT

4428-DR-KY

FCO: Allan Jarvis

VJFO: Frankfort, KY

4457-DR-NH

4445-DR-VT

4372-DR-MA

4379-DR-MA

4410-DR-CT

FCO: James McPherson

JFO: Williston, VT

4408-DR-PA closing Nov 1

FCO: Steven S. Ward

JFO: Harrisburg, PA

4455-DR-WV

FCO: Michael Senycz

JFO: Charleston, WV

4465-DR-NC

4393-DR-NC

4412-DR-NC

FCO: Elizabeth Turner

JFO: Durham, NC

4427-DR-TN

4400-DR-GA

4422-EM-GA

FCO: Manny J. Toro

JFO: Nashville, TN

4464-DR-SC

FCO: Allan Jarvis

JFO: Columbia, SC

4468-DR-FL

4399-DR-FL

FCO: Thomas J. McCool

JFO: Tallahassee, FL

4437-DR-FL

FCO: Gary Stanley

JFO: Orlando, FL

4415-DR-MS

4429-DR-MS

4450-DR-MS

FCO: Jose M. Girot

JFO: Ridgeland, MS

4437-DR-PR

FCO: James N. Russo

VJFO: San Juan, PR

4449-DR-KS

FCO: Dan Best

4403-DR-KS

4417-DR-KS

FCO: Heather R. Smith

VJFO: Kansas City, MO

4453-DR-OK

4438-DR-OK

FCO: Gerry Stolar

JFO: Warr Acres, OK

4456-DR-MCN

FCO: Benjamin D. Abbott

VJFO: Denton, TX

4466-DR-TX

FCO: Jerry S. Thomas

VJFO: Austin, TX

RV IMAT-2

4460-DR-AR

4462-DR-AR

FCO: Sandra Eslinger

JFO: Little Rock, AR

4458-DR-LA

4462-DR-LA

FCO: John E. Long

VJFO: Baton Rouge, LA

4432-DR-CA

4407-DR-CA

FCO: David G. Samaniego

JFO: Sacramento, CA

(2) RIX LNOs; RIX IMAT 1; MERS

4409-DR-TON

FCO: Mark Wingate

4422-DR-LIBLI

4423-DR-CBI

4425-DR-SBLI

4431-DR-CA

4434-DR-CA

4436-DR-NN

FCO: Bern. Ruiz

VJFO: Oakland, CA

4413-DR-AK closing Nov 6

FCO: Timothy Manner

JFO: Anchorage, AK (AFO)

4433-DR-GU

FCO: Tracy Haynes

3424-EM-CNMI

3425-EM-CNMI

FCO: Teresa Serata

JFO: Saipan, MP

4440-DR-KS

FCO: Dan Best

4403-DR-KS

4417-DR-KS

FCO: Heather R. Smith

VJFO: Kansas City, MO

4453-DR-OK

4438-DR-OK

FCO: Gerry Stolar

JFO: Warr Acres, OK

4456-DR-MCN

FCO: Benjamin D. Abbott

VJFO: Denton, TX

4466-DR-TX

FCO: Jerry S. Thomas

VJFO: Austin, TX

RV IMAT-2

4460-DR-AR

4462-DR-AR

FCO: Sandra Eslinger

JFO: Little Rock, AR

4458-DR-LA

4462-DR-LA

FCO: John E. Long

VJFO: Baton Rouge, LA

N-IMATS

3 Teams

Red

Blue

Gold

R-IMATS

≥ 7

I

II

III

IV-1

IV-2

V

VI-1

VI-2

VII

VIII

IX-1

IX-2

X

FMC

NMC

PMC

Deployed

Team:	US&R	MERS	FCOs	FDRCs	IM WORKFORCE	IM CADRE AVAILABILITY SUMMARY	
Status	>66%	>66%	≤1 Type 1	≥ 3		Cadres with 25% or Less Availability	
Assigned:	28	36	41	12	13,739 ▲		
Unavailable	0	0	1 (-1)	0	3,493 ▼	EHP 10% (59/570); FL 11% (18/158); IT 20% (123/620); PA 10% (262/2735); PLAN 25% (101/402); SAF 15% (8/54)	
Deployed:	0	0	35 (+1)	9	5,702 ▲		
Available:	28	36	5	3	4,496 / 33% ▼		



# FEMA

**FEMA's mission is helping people  
before, during, and after disasters.**

*Click [here](#) to subscribe to this briefing.*