



# **FEMA**

## **Daily Operations Briefing**

**Saturday, November 02, 2019**

**8:30 a.m. EDT**

# National Current Operations & Monitoring



## Significant Incidents or Threats:

- CA Wildfires - Kincade, Getty, Easy, [46](#), [Hillside](#), and [Maria](#) fires
- Critical fire weather [and Red Flag Warnings](#) – southern CA
- Severe weather – East Coast - [FINAL](#)

## Tropical Activity:

- Atlantic: [No new tropical cyclones expected during the next five days](#)
- Eastern Pacific: No new tropical cyclones expected during the next five days
- Central Pacific: No new tropical cyclones expected during the next five days
- Western Pacific: No activity affecting U.S. interests

## Declaration Activity:

- [FMAG approved – Maria Fire, CA](#)

# California Statewide Wildfires



## Situation:

- Calmer winds will bring some relief from the recent life-threatening fire weather conditions; however, critical and elevated fire weather conditions and Red Flag Warnings remain in effect for portions of southern CA through this evening

## Lifeline Impacts: (Region IX Incident Reports)

### **Safety and Security:**

- Mandatory evacuations:
  - Kincade: 3k (-700); Getty: Lifted; Easy: Lifted; 46: Lifted; Hillside: Lifted; Maria: 10.8k

### **Food, Water, Shelter:** (ARC Midnight Shelter Count as of 6:01 am EDT)

- Shelters:
  - Kincade: 2 (-6) open / 58 (-124) occupants
  - Getty: shelters have closed
  - Easy: 1 (-1) open / 1 (-51) occupants
  - 46: shelters have closed
  - Hillside: shelters have closed

**Energy:** (As of 7:15 am EDT. Customer outage data is provided by the Department of Energy's EAGLE-I system. Comprehensive National coverage of all electrical service providers is not available.)

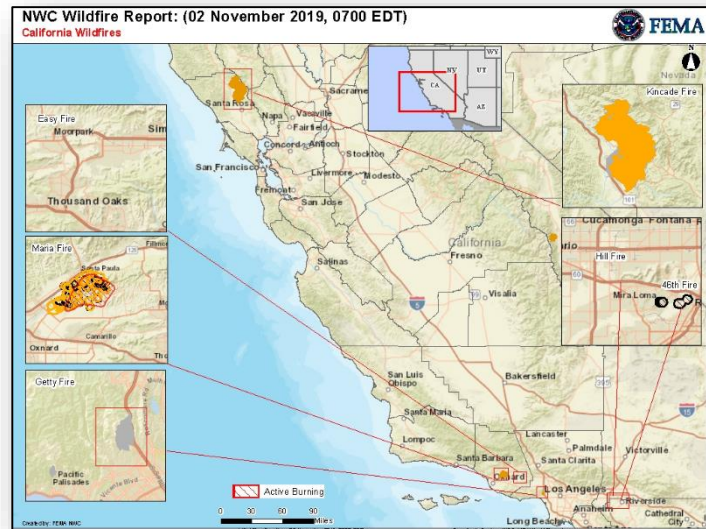
- Statewide: 7k (-70k) (peak 21k) customers (.05%) without power

## State/Local Response:

- CA EOC returned to Normal Operations
- Governor declared a state emergency; National Guard activated

## FEMA/Federal Response:

- FMAG approved for Maria Fire (11/01)
- Region IX RWC at Steady State, monitoring
  - IMAT-1, select ESFs, and 2 LNOs deployed to CA EOC
- ISB/SMT and MERS deployed to CA
- NWC at Steady State, continues to monitor



# Wildfire Summary



Fire Name (County, ST)	FMAG #	Acres Burned	Percent Contained	Evacuations	Structures (Homes / Other)			Fatalities / Injuries
					Threatened	Damaged	Destroyed	
Kincade (Sonoma, CA)	5295-FM-CA	77,758	70% (+5)	M: 3k (-700)	H: 1.5k	H: 35 (+2)	H: 175 (+9)	F: 0
				V: 0	O: 110	O: 24 (+2)	O: 185 (+2)	I: 4
Getty - <i>FINAL</i> (Los Angeles, CA)	5297-FM-CA	745	74% (+22)	M: Lifted	H: 1 (-7k)	H: 15	H: 10	F: 0
				V: 0	O: 1	O: 4	O: 3	I: 5 (+1)
Easy - <i>FINAL</i> (Ventura, CA)	5298-FM-CA	1,806	60%	M: Lifted	H: 0 (-7k)	H: 0	H: 0 (-1)	F: 0
				V: 0	O: 0 (-3)	O: 0	O: 0	I: 3 (+3)
46 - <i>FINAL</i> (Riverside, CA)	5300-FM-CA	300	85% (+35)	M: Lifted	H: 0	H: 2 (+2)	H: 2	F: 0
				V: 0	O: 0	O: 7	O: 4	I: 0
Hillside - <i>FINAL</i> (San Bernardino, CA)	5301-FM-CA	200	50%	M: Lifted	H: 0 (-1k)	H: 0	H: 0	F: 0
				V: 0	O: 0 (-1)	O: 0	O: 0	I: 0
Maria (Ventura County, CA)	5302-FM-CA	9,412	0%	M: 10,800	H: 2,722	H: 0	H: 2	F: 0
				V: Unknown	O: 0	O: 0	O: 0	O: 0

Evacuations: M = Mandatory / V = Voluntary  
Structures: H = Homes / O = Other

# Severe Weather - FINAL



## Situation:

- Severe storms moved through the Southeast U.S. to the Northeast on October 31, 2019
- 336 wind reports and 5 tornado reports
- No major/widespread damage; impacts appear to be primarily downed trees and power lines

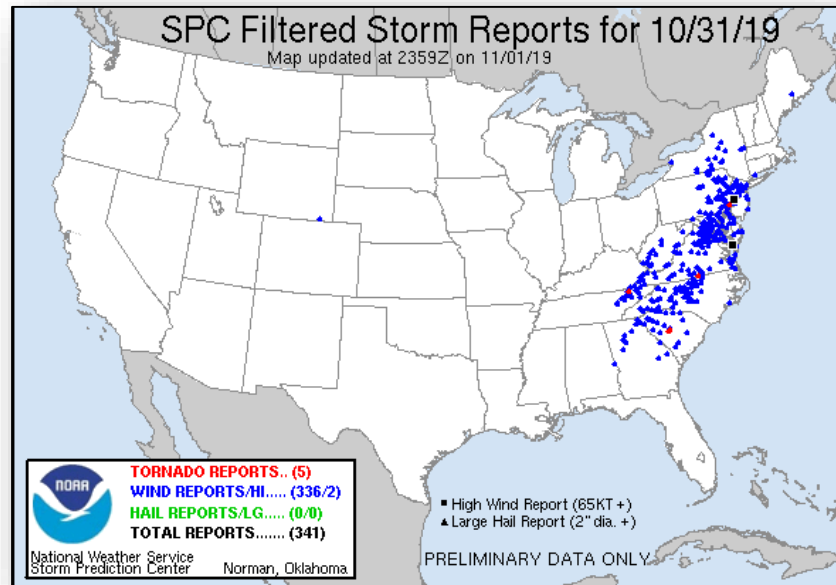
## Lifeline Impacts

**Energy:** (As of 7:15 am EDT. Customer outage data is provided by the Department of Energy's EAGLE-I system. Comprehensive National coverage of all electrical service providers is not available.)

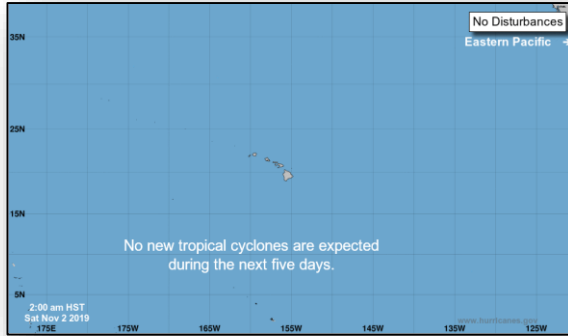
- Power outages (Regions 1-IV total of 183k customers; peak of 998k)
  - NY: 72k customers (peak 244k)
  - PA: 17k customers (peak 168k)
  - CT: 10k customers (peak of 87k)
  - VA: 29k customers (peak 56k)
  - ME: 24k customers (peak 58k)
  - RI: 3k customers (peak of 42k)
  - MA: 1.4k customers (peak 31k)
  - VT: 29k customers (peak 56k)

## Response:

- ME and VT EOCs at Partial Activation
- NY EOC at Monitoring
- VA EOC returned to Normal Operations
- All other state EOCs remain at Normal Operations
- Region I, II, III and IV RWCs at Steady State, continue to monitor
- NWC at Steady State, continues to monitor



# Tropical Outlook – Five Day



***Central Pacific***



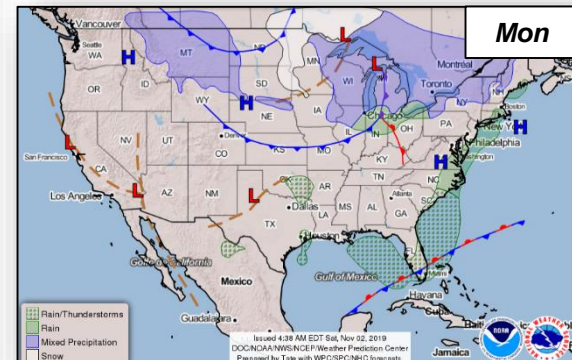
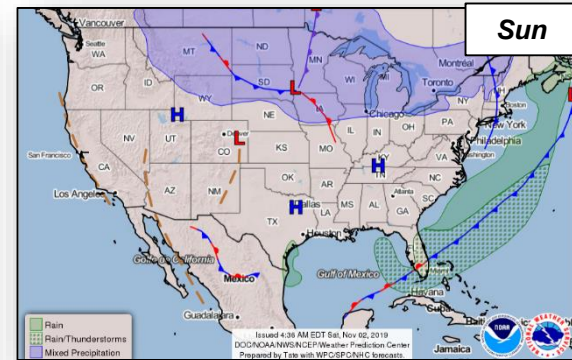
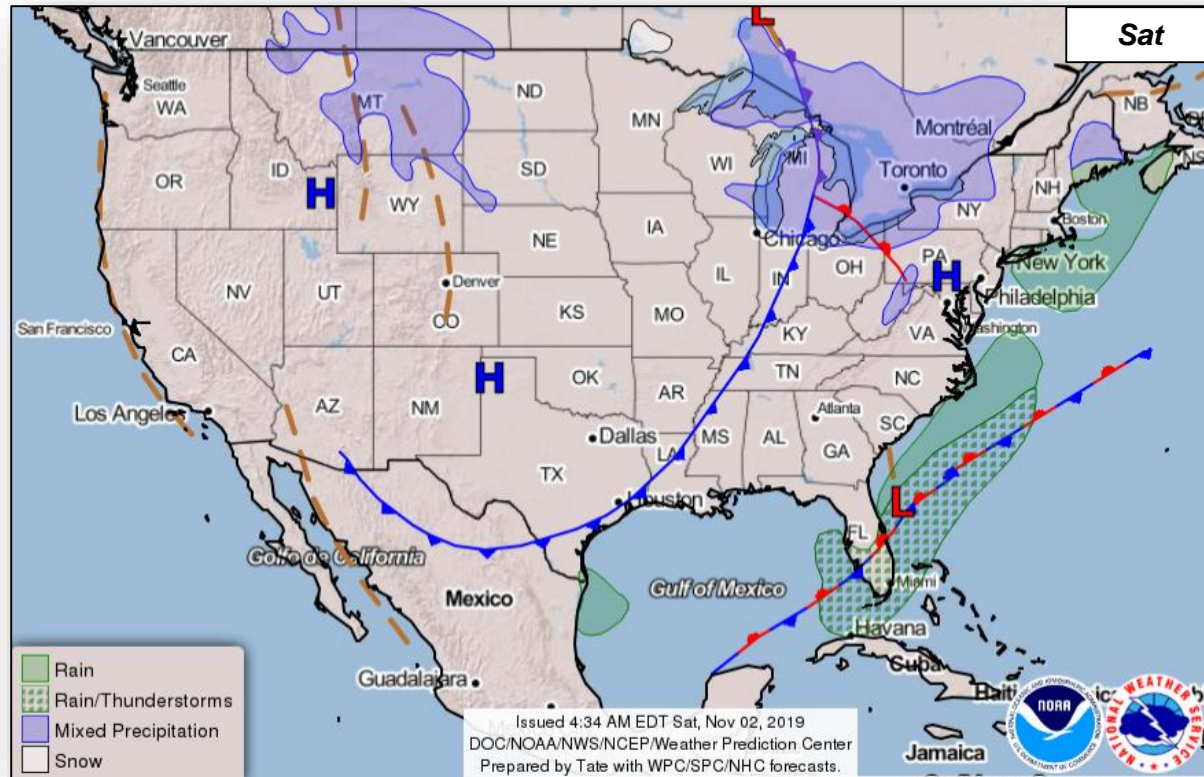
***Eastern Pacific***



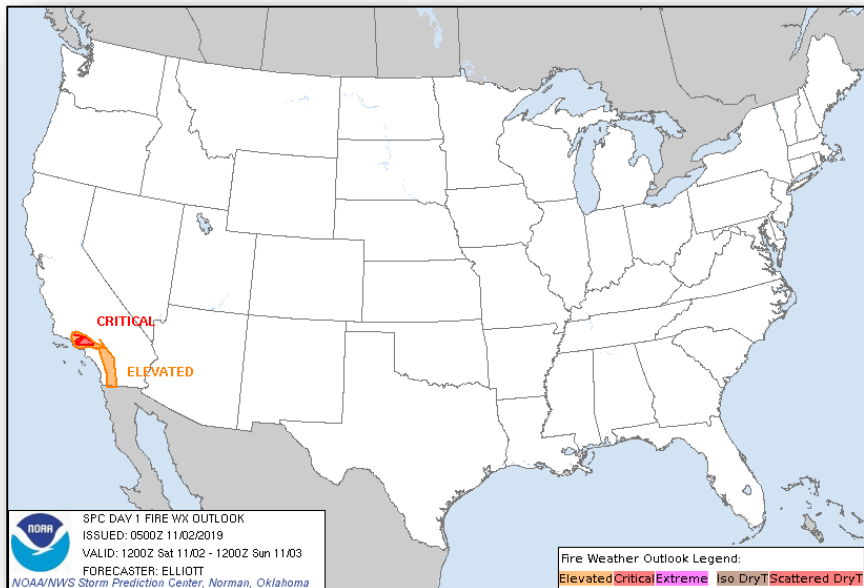
***Atlantic***



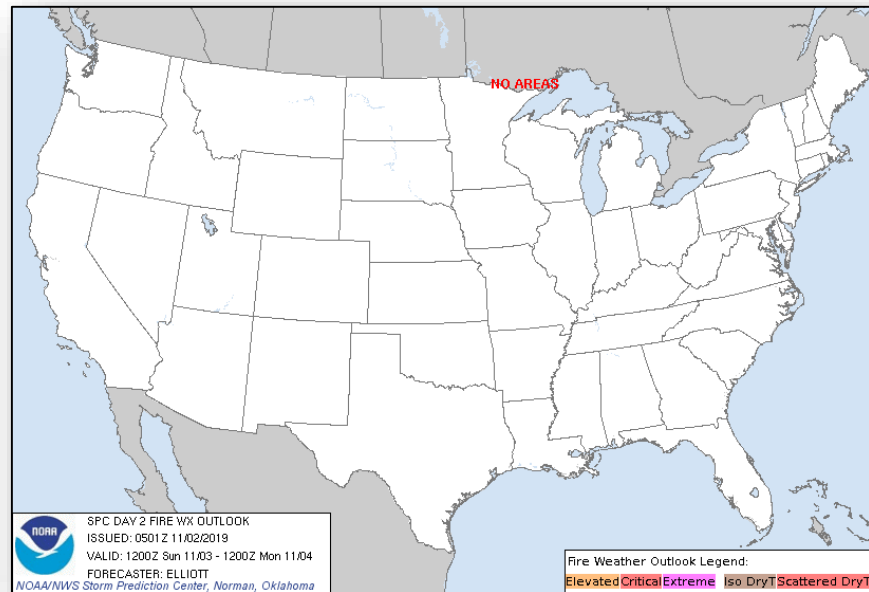
# National Weather Forecast



# Fire Weather Outlook



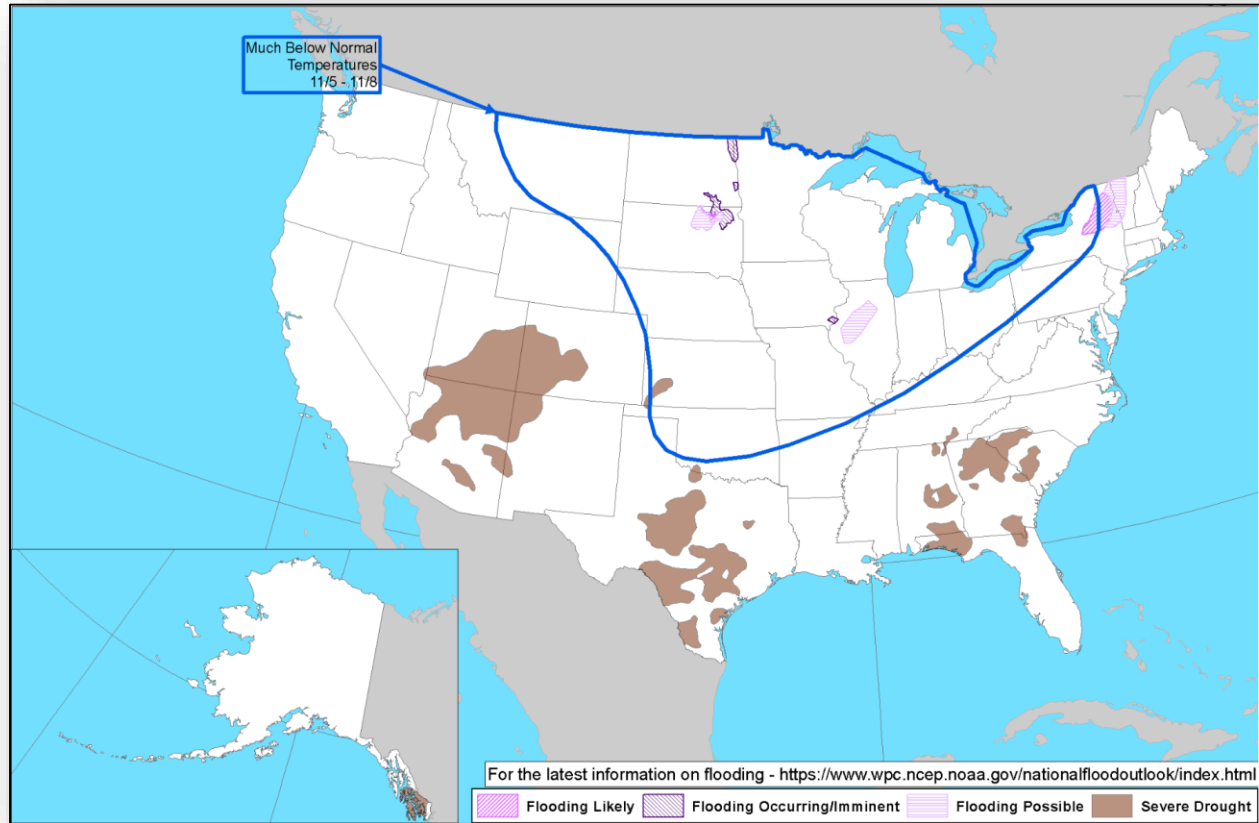
***Today***



***Tomorrow***

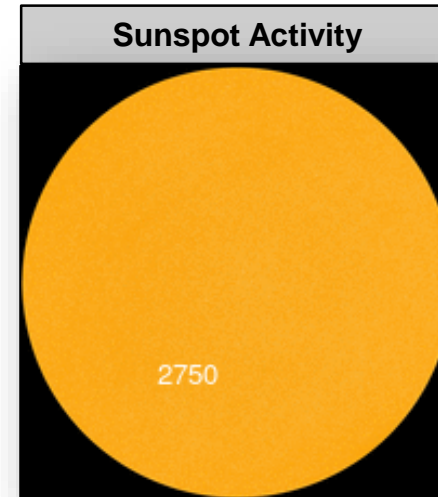



# Hazards Outlook – Nov 4-8



# Space Weather

	Space Weather Activity	Geomagnetic Storms	Solar Radiation	Radio Blackouts
Past 24 Hours	None	None	None	None
Next 24 Hours	None	None	None	None
For further information on NOAA Space Weather Scales refer to: <a href="http://www.swpc.noaa.gov/noaa-scales-explanation">http://www.swpc.noaa.gov/noaa-scales-explanation</a>				



# Joint Preliminary Damage Assessments

Region	State / Location	Event	IA/PA	Number of Counties		Start – End
				Requested	Completed	
VI	TX	Severe Weather and Tornadoes Oct 21	IA	0	0	N/A
			PA	3	2 (+1)	10/25 – TBD

# Declaration Requests in Process – 2



State / Tribe / Territory – Incident Description	Type	IA	PA	HM	Requested
NE - Severe Storms, Straight-line Winds, Tornadoes, and Flooding	DR	X	X	X	Oct 21
SD - Severe Storms, Tornadoes, and Flooding	DR	X	X	X	Oct 25

# FEMA Common Operating Picture



FEDERAL EMERGENCY MANAGEMENT AGENCY

FEMA HQ

NWC

Monitoring

NRCC

GOLD

FEDERAL EMERGENCY MANAGEMENT AGENCY

FEMA REGIONS

WATCH

Monitoring

RRCC

I

Rostered

II

Rostered

III

Rostered

IV

Rostered

V

Rostered

VI

Rostered

VII

Rostered

VIII

Rostered

IX

Rostered

X

Rostered

Notes:

CA: Normal Ops

CO: Wildfires

TN: Severe Weather

VA: Normal Ops

ME: Severe Weather

VT: Flooding

NY: High Winds

Major Disasters (DR): 62

Emergency Disasters (EM): 4

★ JFOs: 19 / VIFOs: 8

● Staging Area

■ Declared County

■ Fully Activated

■ Partially Activated

■ Monitoring

As of 3:00 a.m. EDT November 2, 2019

Created by: FEMA NWC

4418-DR-WA

FCO: Willie G. Nunn

JFO: Camp Murray, WA

4420-DR-NE

4446-DR-PTN

FCO: C. Johnson-Cage

JFO: Lincoln, NE

4463-DR-SD

4440-DR-SD

4448-DR-OST

4467-DR-SD

FCO: James Stephenson

JFO: Sioux Falls, SD

4386-DR-IA

4392-DR-IA

4421-DR-IA

4430-DR-S&FTMI

FCO: Timothy J. Scranton

JFO: Windsor Heights, IA

4451-DR-MO

4435-DR-MO

FCO: Jon Huss

JFO: Jefferson City, MO

4414-DR-MN

4442-DR-MN

FCO: John F. Boyle

4426-DR-OH

4447-DR-OH

4459-DR-WI

FCO: Steven Johnson

4461-DR-IL

FCO: Nancy Casper

VIFO: Springfield, IL

RV IMAT

4428-DR-KY

FCO: Allan Jarvis

VIFO: Frankfort, KY

4457-DR-NH

4445-DR-VT

4372-DR-MA

4379-DR-MA

4410-DR-CT

FCO: James McPherson

JFO: Williston, VT

4455-DR-WV

FCO: Michael Sencyz

JFO: Charleston, WV

4465-DR-NC

4399-DR-NC

4412-DR-NC

FCO: Elizabeth Turner

JFO: Durham, NC

4427-DR-TN

4400-DR-GA

3422-EM-GA

FCO: Manny J. Toro

JFO: Nashville, TN

4464-DR-SC

FCO: Allan Jarvis

JFO: Columbia, SC

4468-DR-FL

4399-DR-FL

FCO: Thomas J. McCool

JFO: Tallahassee, FL

4397-DR-FL

FCO: Gary Stanley

JFO: Orlando, FL

3417-EM-PR

FCO: James N. Russo

VIFO: San Juan, PR

4415-DR-MS

4429-DR-MS

4450-DR-MS

FCO: Jose M. Girot

JFO: Ridgeland, MS

4449-DR-KS

FCO: Dan Best

4409-DR-KS

4417-DR-KS

FCO: Heather R. Smith

VIFO: Kansas City, MO

4453-DR-OK

4438-DR-OK

FCO: Gerry Stolar

JFO: Warr Acres, OK

4456-DR-MCN

FCO: Benjamin D. Abbott

VIFO: Denton, TX

4466-DR-TX

FCO: Jerry S. Thomas

VIFO: Austin, TX

RV IMAT-2

4460-DR-AR

4441-DR-AR

FCO: Sandra Eslinger

JFO: Little Rock, AR

4458-DR-LA

4462-DR-LA

FCO: John C. Long

VIFO: Baton Rouge, LA

N-IMATs

3 Teams

Red

Blue

Gold

R-IMATs

4 – 6 Teams

I

II

III

IV-1

IV-2

V

VI-1

VI-2

VII

VIII

IX-1

IX-2

X

Reconstituting

IL

TX

1

2

CA

3

FMC

NMC

PMC

Deployed

Team:	US&R	MERS	FCOs	FDRCs	IM WORKFORCE
Status	>66%	>66%	≤1 Type 1	=2	
Assigned:	28	36	41	12	13,751 ▲
Unavailable	0	0	4 (+2)	0	3,489 ▲
Deployed:	0	0	32 (-3)	10	5,677 ▼
Available:	28	36	5 (+1)	2	4,585 / 33% ▲

IM CADRE AVAILABILITY SUMMARY

Cadres with 25% or Less Availability

EHP 9% (52/570); FL 11% (17/160); IT 21% (132/620); PA 10% (282/2,744); SAF 11% (6/54)



# FEMA

**FEMA's mission is helping people  
before, during, and after disasters.**

*Click [here](#) to subscribe to this briefing.*