



FEMA

Daily Operations Briefing

Tuesday, December 17, 2019

8:30 a.m. EST

National Current Operations & Monitoring



FEMA

Significant Incidents or Threats:

- Tornadoes in South East
- Wintry weather – Ohio Valley into New England

Declaration Activity: None

Severe Weather in Lower Mississippi Valley



FEMA

Situation: Multiple thunderstorms, some severe, affected portions of the Southeast and Tennessee Valley. Reports indicated as many as 27 tornado touchdowns.

- Damage is reported to homes, businesses, vehicles, trees and power poles; better assessment will begin after dawn (6:23 a.m. EST in Louisiana)
- 2 confirmed fatalities in AL and 7 injuries; Media reports at least 3 fatalities
- Minimal power and communications outages across the affected area

Lifeline impacts: All lifelines remain stable

Food, Water Shelter (Red Cross shelter count 5:55 a.m. EST)

- MS: 3 shelters open, 5 occupants
- LA: 1 shelter open, 6 occupants

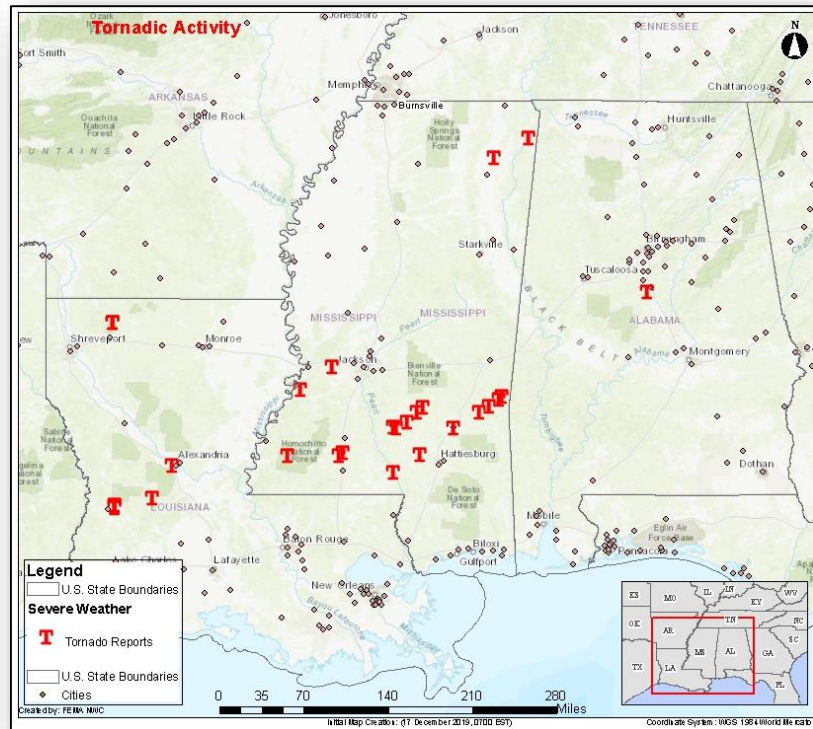
Energy: Minimal power outages

State/Local Response:

- MS – Partial Activation; (*Region IV SpotRep 9:14 p.m EST*)
 - LA GOHSEP – Crisis Action Team Activated (*Region VI SpotRep 4:35 p.m EST*)
- December 16, 2019)*

FEMA/Federal Response:

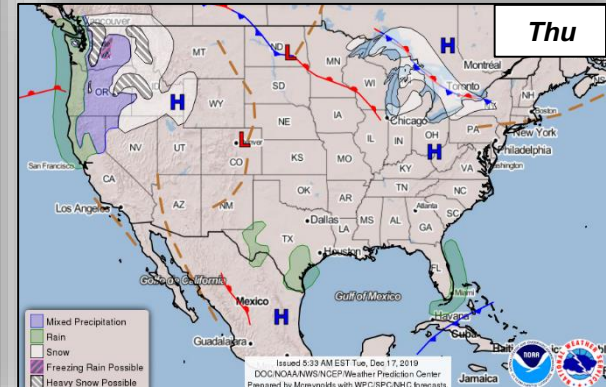
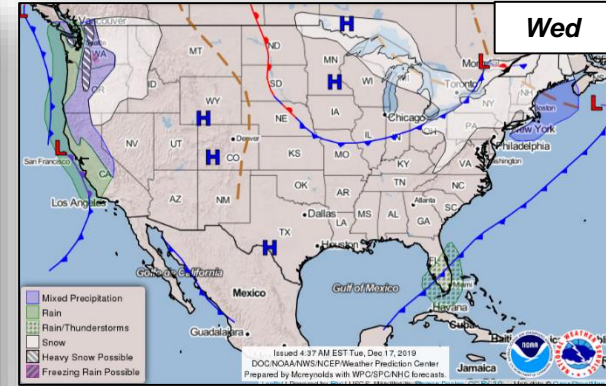
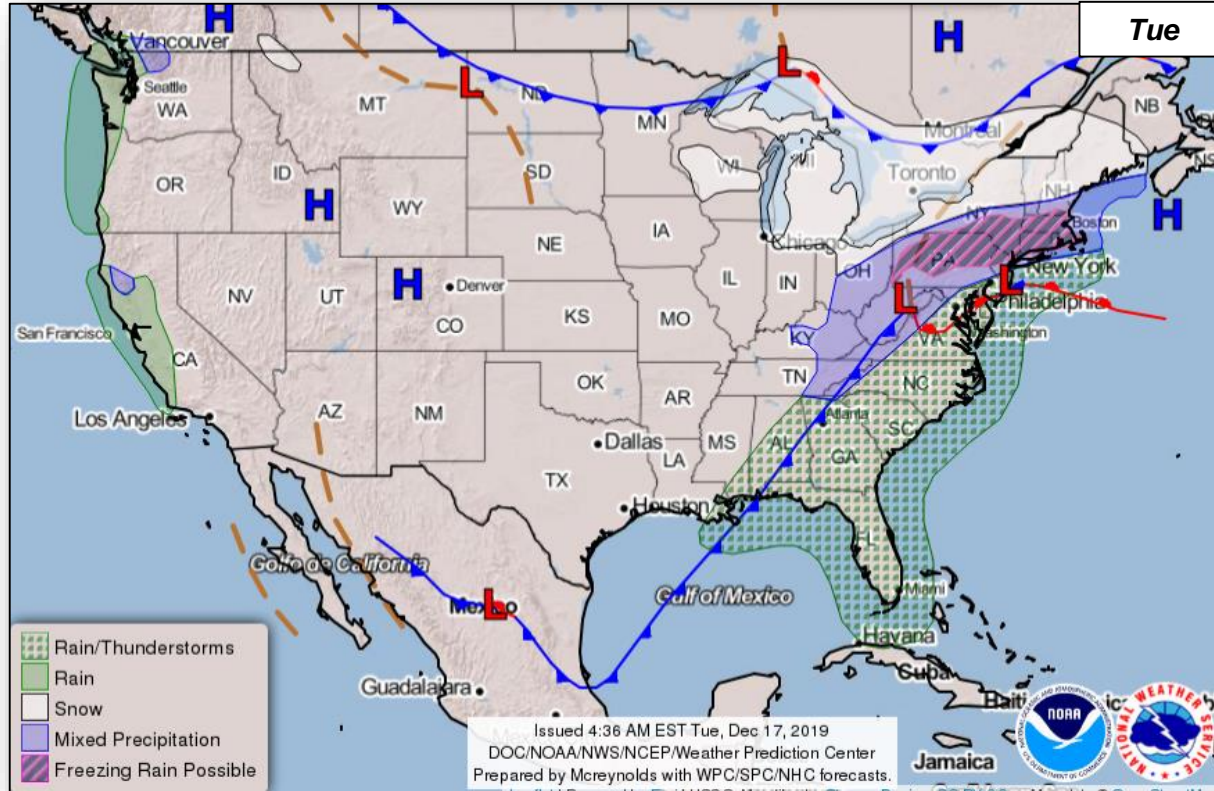
- FEMA Regions IV, VI, and NWC continue to monitor
- No requests for FEMA assistance



National Weather Forecast



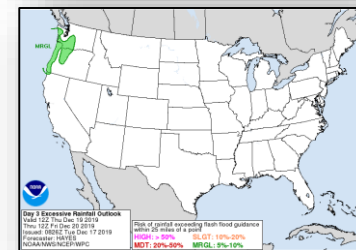
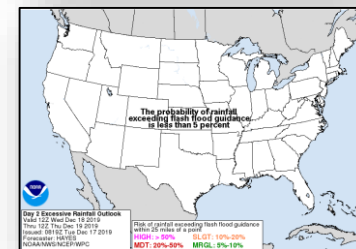
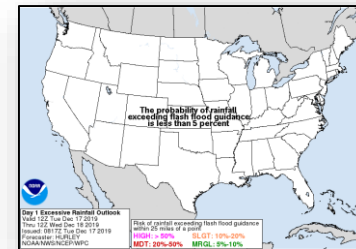
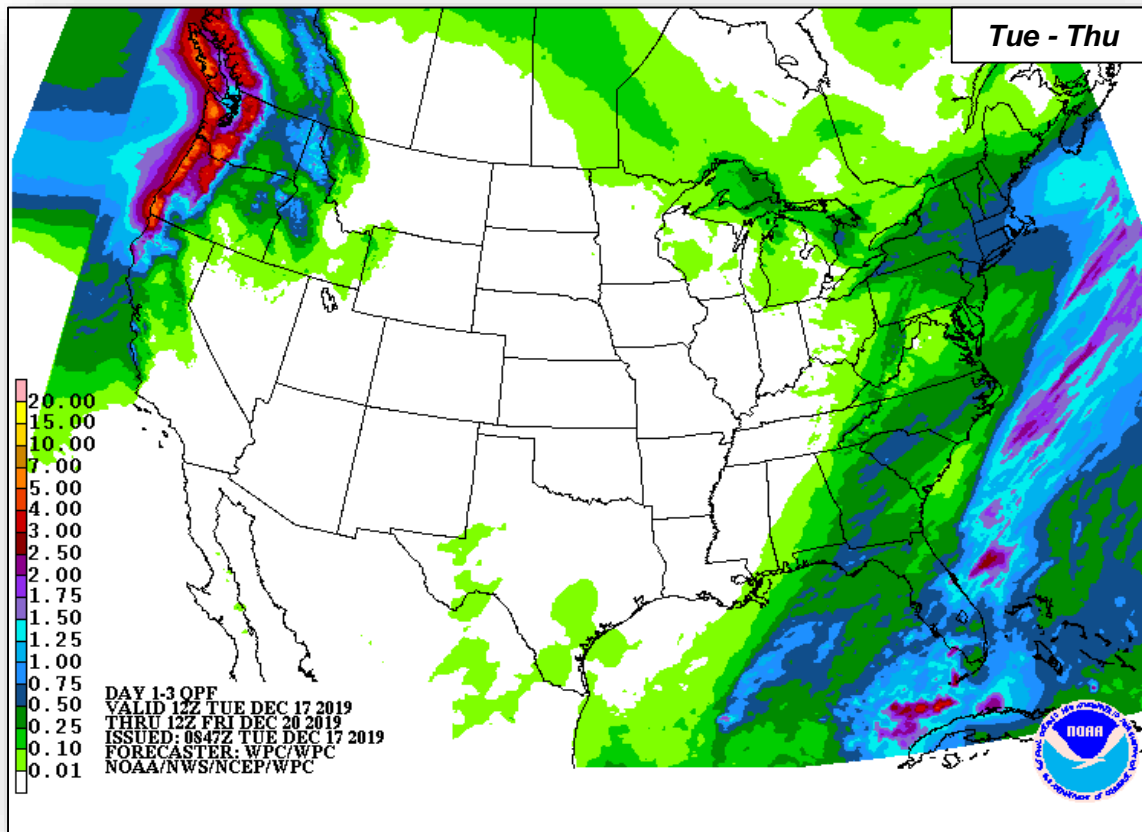
FEMA



Precipitation & Excessive Rainfall



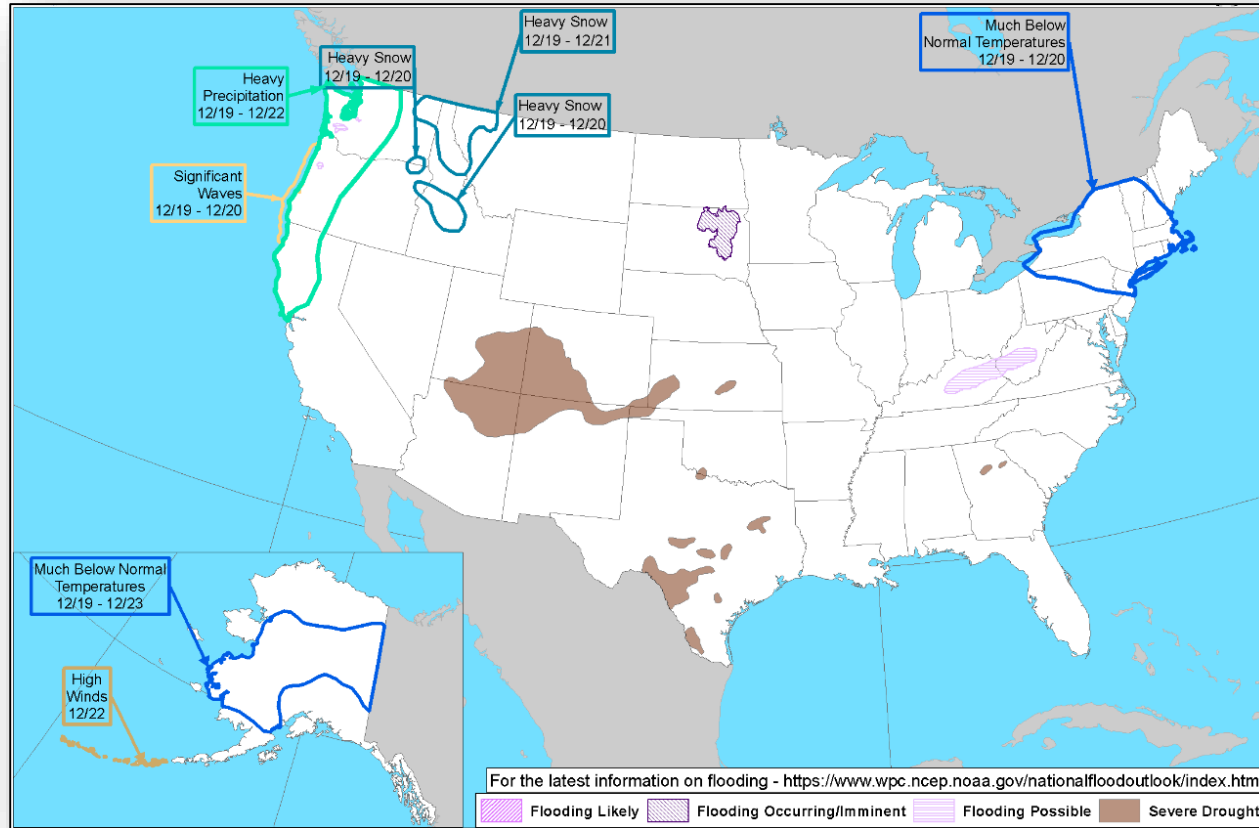
FEMA



Hazards Outlook – Dec 19-23



FEMA

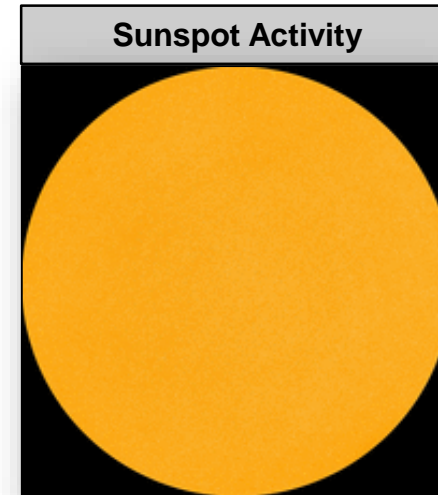



Space Weather



FEMA

	Space Weather Activity	Geomagnetic Storms	Solar Radiation	Radio Blackouts
Past 24 Hours	None	None	None	None
Next 24 Hours	None	None	None	None
For further information on NOAA Space Weather Scales refer to: http://www.swpc.noaa.gov/noaa-scales-explanation				



Declaration Requests in Process – 4



FEMA

State / Tribe / Territory – Incident Description	Type	IA	PA	HM	Requested
NY – Severe Storms, Straight-line Winds, and Flooding	DR	X	X	X	Nov 26
AK – Swan Lake Fire	DR		X	X	Nov 25
NE – Severe storms, Tornados, Straight-line, Winds and Flooding (APPEAL)	DR	X	X	X	Oct 21/Dec 4
ND – Flooding	DR		X	X	Dec 13

FEMA Common Operating Picture



FEMA

FEMA HQ

NWC

Monitoring

NRCC

Blue

FEMA REGIONS

WATCH

Monitoring

RRCC

I Rostered

II Rostered

III Rostered

IV Rostered

V Rostered

VI Rostered

VII Rostered

VIII Rostered

IX Rostered

X Rostered

Notes:

AS: Measles Outbreak
PR: Fire
MS: Severe Weather

Major Disasters (DR): 58
Emergency Disasters (EM): 3
JFOs: 15 / VJFOs: 8
Staging Area
Declared County
Fully Activated
Partially Activated
Monitoring

4418-DR-WA
FCO: William C. Nunn
JFO: Camp Murray, WA

4432-DR-OR
4452-DR-OR
FCO: Dolph A. Diemont
JFO: Salem, OR

4420-DR-NE
4446-DR-PTN
FCO: C. Johnson-Cage
JFO: Lincoln, NE

4382-DR-CA
4407-DR-CA
FCO: David G. Samaniego
JFO: Sacramento, CA

4409-DR-TON
4422-DR-LIBLI
4423-DR-CBI
4423-DR-SBLI
4431-DR-CA
4434-DR-CA
4436-DR-NN
FCO: Bern. Ruiz
VJFO: Oakland, CA

4433-DR-GU
FCO: Tracy Haynes
3424-EM-CNMI
3425-EM-CNMI
FCO: Teresa Serata
JFO: Saipan, MP

4469-DR-SD
4463-DR-SD
4440-DR-SD
4448-DR-OST
4467-DR-SD
FCO: James Stephenson
JFO: Sioux Falls, SD

4438-DR-IA
4393-DR-IA
4421-DR-IA
4430-DR-SBFTMI
FCO: Timothy J. Scranton
JFO: Windsor Heights, IA

4431-DR-MO
4435-DR-MO
4421-DR-IA
FCO: Jon Huss
JFO: Jefferson City, MO

4414-DR-MN
4442-DR-MN
4424-DR-OH
4447-DR-OH
4459-DR-WI
4461-DR-IL
FCO: Steven Johnson
VJFO: Springfield, IL

4428-DR-KY
FCO: Allan Jarvis
VJFO: Frankfort, KY

4457-DR-NH
4445-DR-VT
4372-DR-MA
4379-DR-MA
4410-DR-CT
FCO: James McPherson
JFO: Williston, VT

4455-DR-WV
FCO: Michael Senycz
JFO: Charleston, WV

4427-DR-TN
4400-DR-GA
4471-DR-TN
FCO: Manny J. Toro
JFO: Nashville, TN

4465-DR-NC
4393-DR-NC
4412-DR-NC
FCO: Elizabeth Turner
JFO: Durham, NC

4464-DR-SC
FCO: Allan Jarvis
JFO: Columbia, SC

4337-DR-FL
FCO: Gary Stanley
4468-DR-FL
4399-DR-FL
FCO: Thomas J. McCool
JFO: Orlando, FL

3417-EM-PR
FCO: Nancy Casper
VJFO: San Juan, PR

4453-DR-OK
4458-DR-OK
FCO: Gerry Stolar
JFO: Warr Acres, OK

4456-DR-MCH
FCO: Benjamin D. Abbott
VJFO: Denton, TX

4466-DR-TX
FCO: Jerry S. Thomas
VJFO: Austin, TX

4449-DR-KS
4403-DR-KS
4417-DR-KS
FCO: Dan Best
FCO: Heather R. Smith
VJFO: Kansas City, MO

4458-DR-LA
4462-DR-LA
FCO: John E. Long
VJFO: Baton Rouge, LA

Map of the United States showing FEMA regions and disaster locations. States are color-coded: Green for Rostered, Yellow for Partially Activated, and Blue for Monitoring. Disaster locations are marked with stars and labeled with their respective FEMA codes and FCO/JFO names. Insets show Alaska, Hawaii, and Puerto Rico.

N-IMATs	
3 Teams	
Red	
Blue	
Gold	
R-IMATs	
≥ 7 Teams	
I	1
II	
III	2
IV-1	
IV-2	
V	3
VI-1	
VI-2	
VII	
VIII	SD
IX-1	CA
IX-2	CA
X	
FMC	PMC
NMC	Deployed

Team:	US&R	MERS	FCOs	FDRCs	IM WORKFORCE
Status	>66%	>66%	≤ 1 Type I	≤ 1	
Assigned:	28	36	43	11	13,808 ▲
Unavailable	0	0	4 (+1)	0	4,390 ▲
Deployed:	0	0	33 (-5)	10 (-1)	4,942 ▼
Available:	28	36	6 (+4)	1 (+1)	4,476 / 32% ▲

IM CADRE AVAILABILITY SUMMARY

Cadres with 25% or Less Availability

EHP 11% (64/594); FL 16% (26/158); HM 24% (289/1218); IT 23% (141/626); PA-NEW 11% (322/2866); SAF 19% (11/57); SEC 19% (26/134)



FEMA

**FEMA's mission is helping people
before, during, and after disasters.**

Click [here](#) to subscribe to this briefing.