



FEMA

Daily Operations Briefing

Wednesday, June 24, 2020

8:30 a.m. ET

National Current Operations & Monitoring



FEMA

Significant Incidents or Threats:

- COVID-19
- Aquila Fire – AZ
- Heavy Rain and Flash Flooding - TX and LA

Tropical Activity:

- Atlantic:
 - Tropical Depression Dolly
- Eastern Pacific:
 - Disturbance 1 – High (70%)
 - Disturbance 2 – Low (30%)
 - Disturbance 3 – High (80%)
 - Disturbance 4 – Low (30%)
- Central Pacific:
 - Disturbance 1 – High (70%)

Declaration Activity: None

COVID-19 Update



Situation: FEMA and HHS continue to lead the COVID-19 Response / Recovery efforts. **36,323 (-134)** Federal employees deployed / activated; 2,520 FEMA employees deployed. Nationwide Testing: **27,317,035 (+535,369)** cumulative *(as of June 23)*.

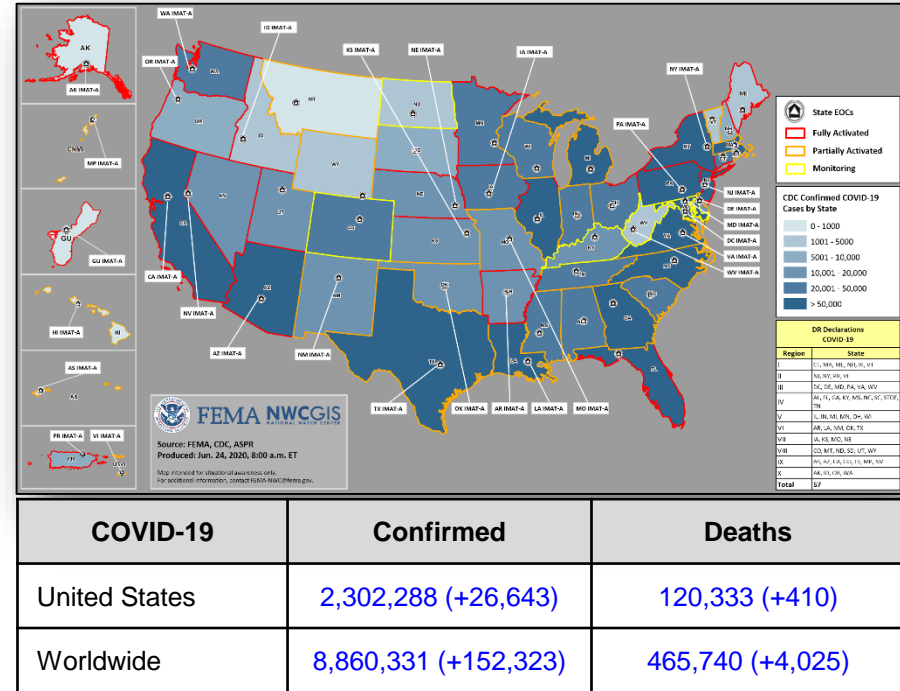
Lifelines Impacts:

Health and Medical

- **AZ:** Reported an average 2,412 daily cases in the week ending June 21, a 94% increase from the previous week
- **FL:** Issued new Public Health Advisory to increase mitigation measures; purchased 20 million cloth masks which are actively being distributed statewide; Governor directed increased inspections to ensure that businesses are adhering to Phase 1 and Phase 2 guidance
- Jordan's donation of 1.9 million face masks, 30,000 coveralls, and 30,000 goggles arrived to Joint Base Andrews in Prince George's County, MD yesterday; donations will be split between CA, MI, and NY

Response:

- NRCC at Level I; Region I and II RRCCs at Level II; Region III, IV, V, VI and X RRCCs at Level III; Region VII, VIII and IX RRCCs are rostered; Region VII COVID-19 response being worked from the Virtual JFO
- NWC, all RWCs, and MOCs at Steady State; monitoring



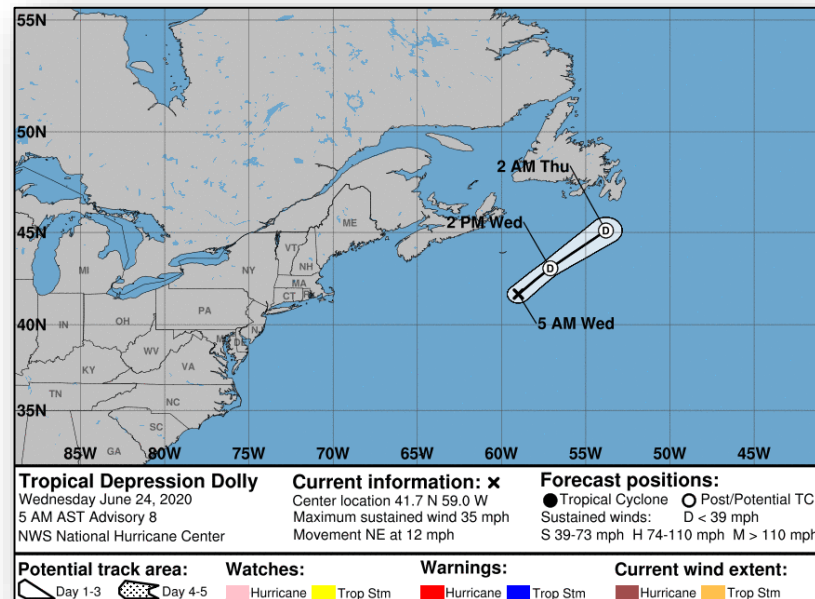
Tropical Outlook – Atlantic



FEMA

Tropical Depression Dolly (Advisory #8 as of 5:00 a.m. ET)

- Located 450 miles SW of Cape Race Newfoundland
- Moving NE at 12 mph
- Maximum sustained winds 35 mph
- Expected to become a remnant low later today
- There are no coastal watches or warnings in effect



Tropical Outlook – Eastern Pacific



FEMA

Disturbance 1 (as of 8:00 a.m. ET)

- More than 1,700 miles SW of the southern tip of the Baja California peninsula
- Conditions appear conducive for gradual development; likely to become a tropical depression during the next few days while it moves slowly west
- Formation chance through 48 hours: **High (80%)**
- Formation chance through 5 days: **High (70%)**

Disturbance 2 (as of 8:00 a.m. ET)

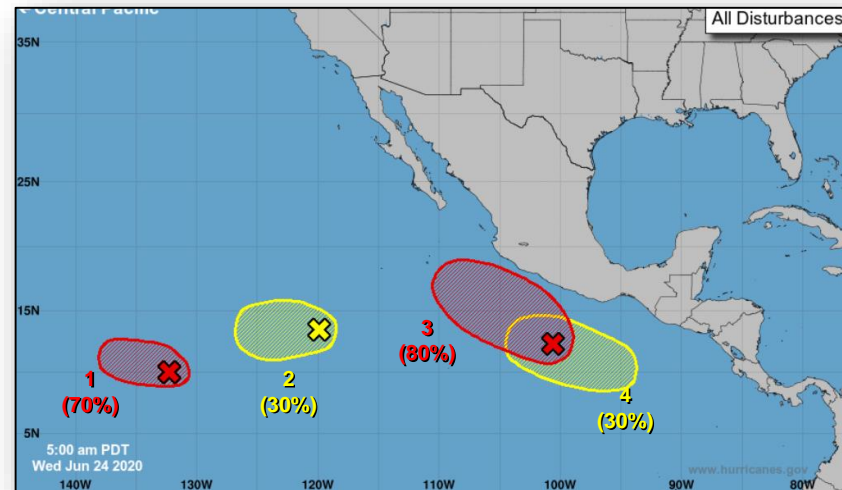
- Several hundred miles SW of the southern tip of Baja California peninsula
- Environmental conditions forecast to remain conducive for gradual development over the next few days
- Formation chance through 48 hours: **Low (30%)**
- Formation chance through 5 days: **Low (30%)**

Disturbance 3 (as of 8:00 a.m. ET)

- A few hundred miles SSW of the Gulf of Tehuantepec
- Conditions forecast to be conducive for development in a couple of days
- Likely to become a tropical depression in a few days while it moves WNW parallel to the coast of Mexico
- Formation chance through 48 hours: **Medium (60%)**
- Formation chance through 5 days: **High (80%)**

Disturbance 4 (as of 8:00 a.m. ET)

- Forecast to form south of the Gulf of Tehuantepec by late this week
- Conditions expected to be conducive for gradual development over the weekend as it moves WNW parallel to the coast of Mexico
- Formation chance through 48 hours: **Low (near 0%)**
- Formation chance through 5 days: **Low (30%)**



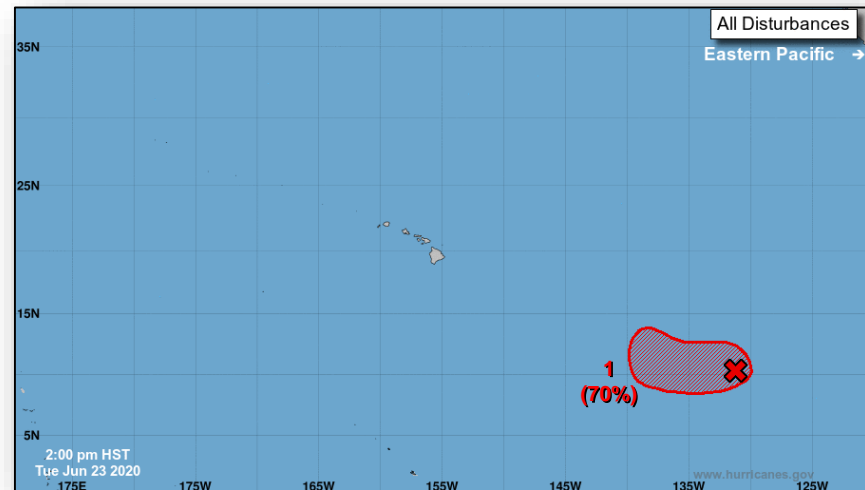
Tropical Outlook – Central Pacific



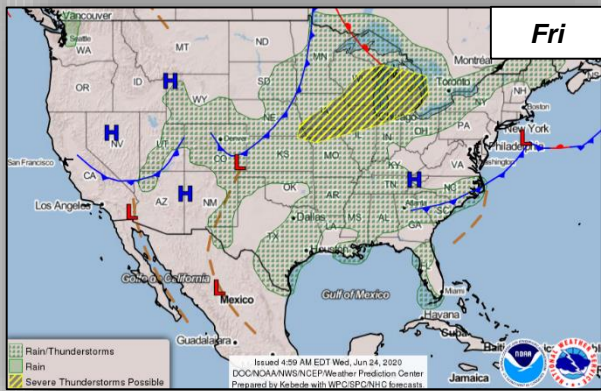
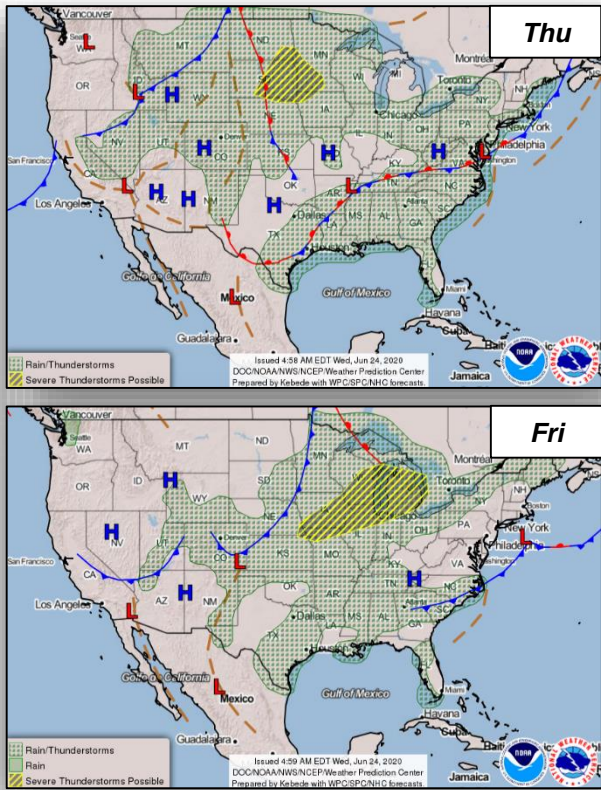
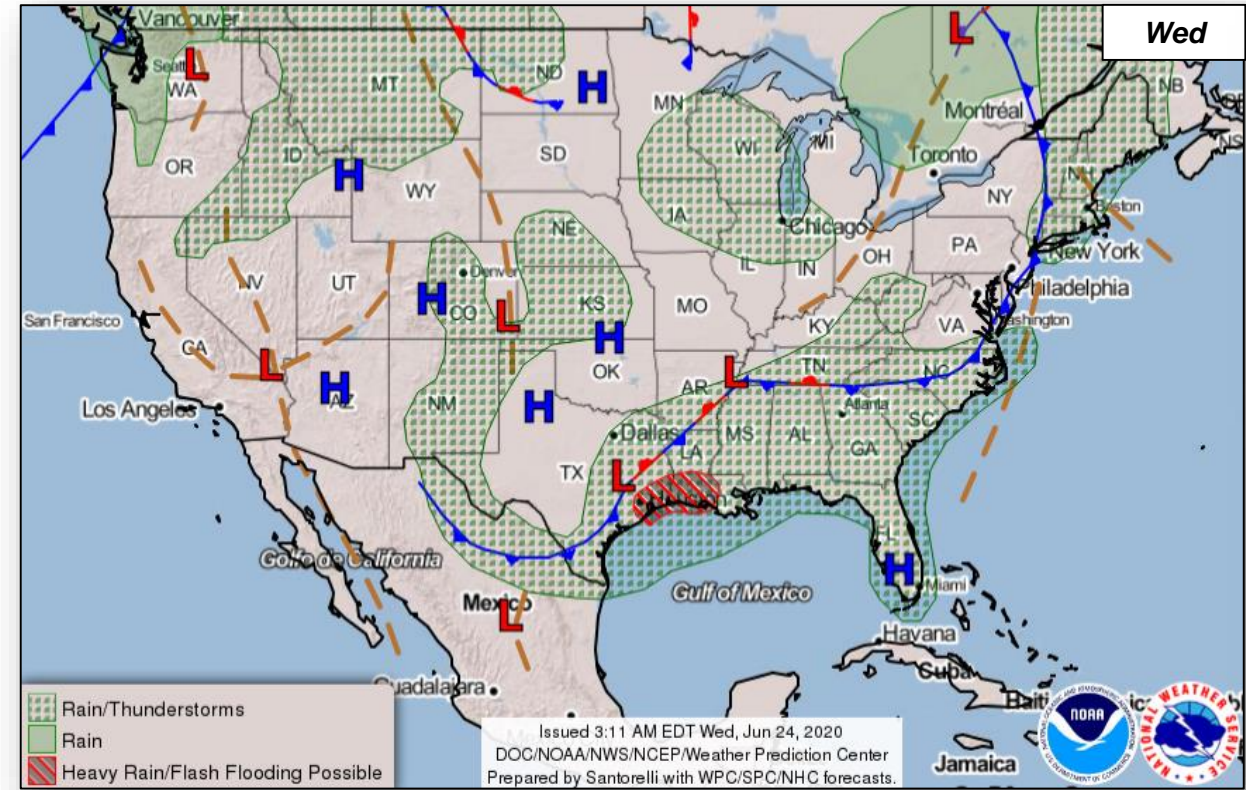
FEMA

Disturbance 1 *(as of 5:00 a.m. ET)*

- Located more than 1,700 miles ESE of Hilo, HI
- Conditions appear conducive for gradual development
- Likely to become a tropical depression during the next few days while it moves slowly W
- Formation chance through 48 hours: Medium (70%)
- Formation chance through 5 days: High (70%)



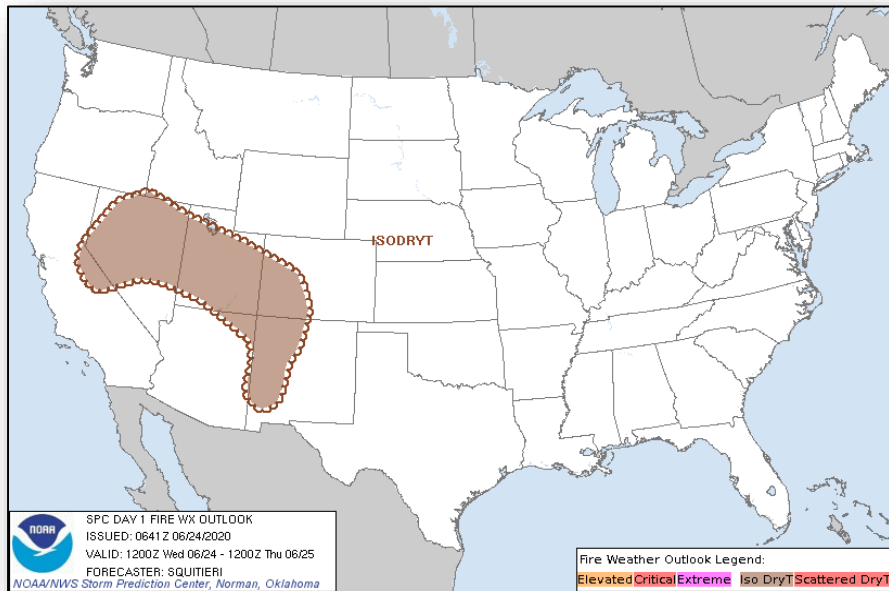
National Weather Forecast



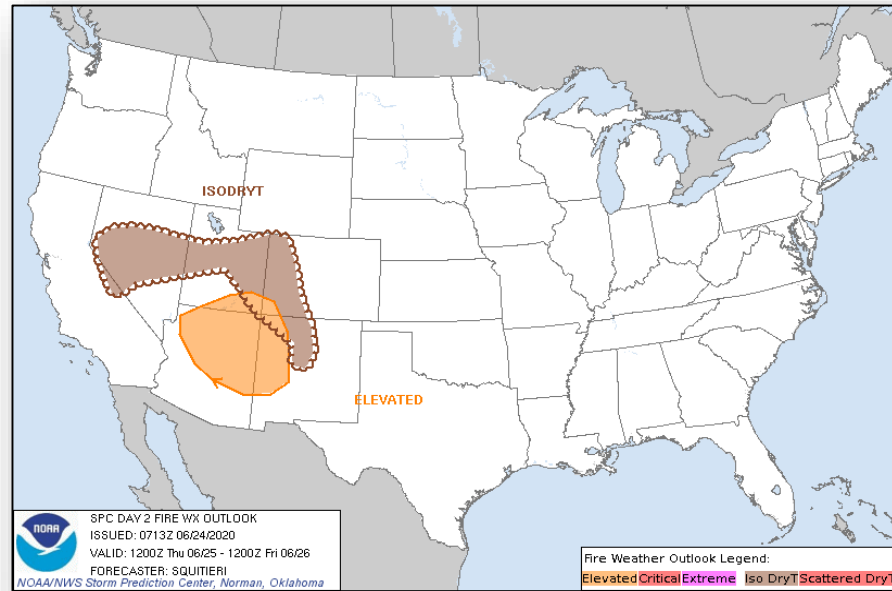
Fire Weather Outlook



FEMA



Today

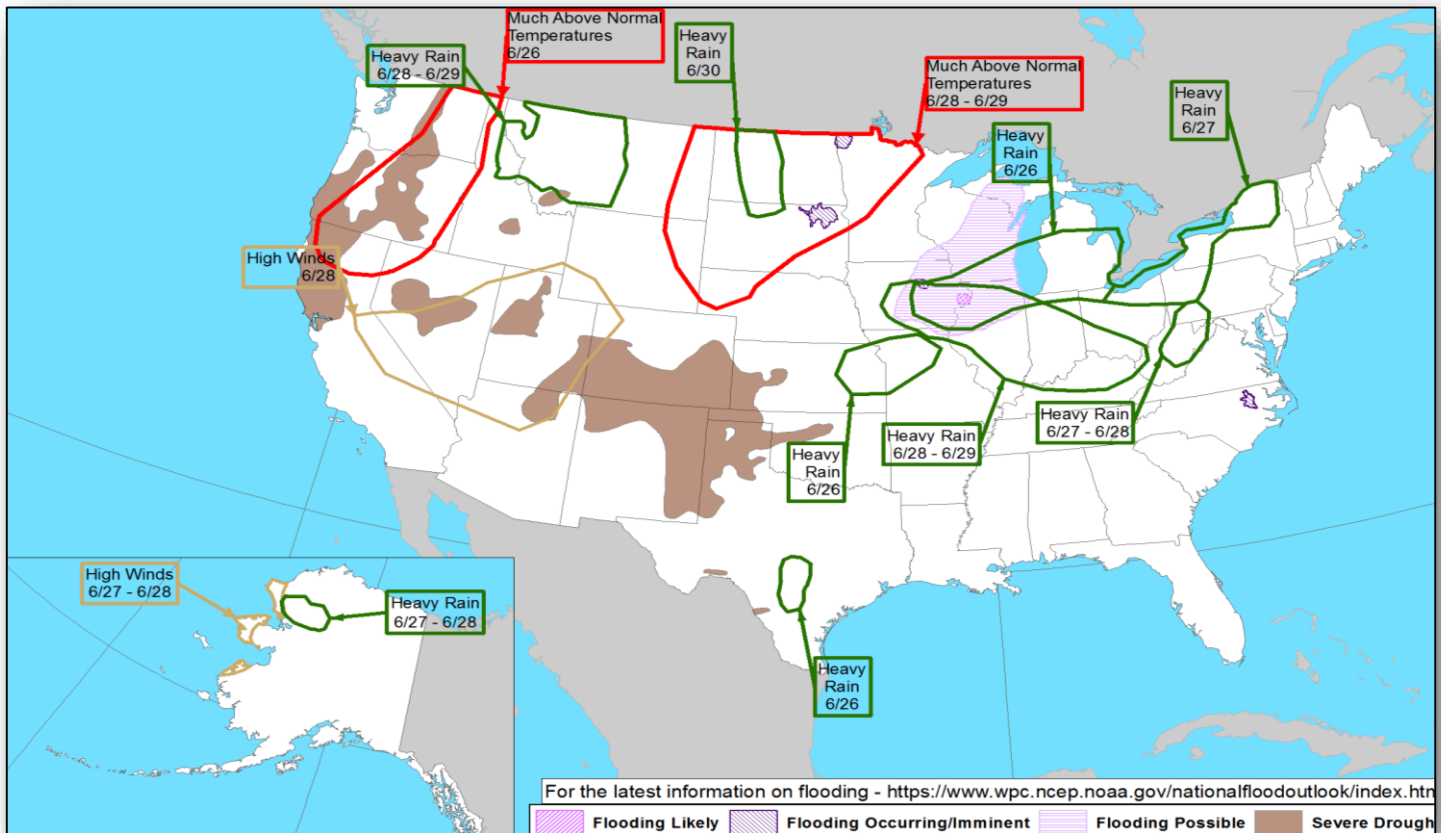


Tomorrow

Hazards Outlook – Jun 26-30



FEMA



Aquila Fire – AZ



FEMA

Fire Name (County, ST)	FMAG #	Acres Burned	Percent Contained	Evacuations	Structures (Homes / Other)			Fatalities / Injuries
					Threatened	Damaged	Destroyed	
Aquila Fire (Maricopa County, AZ)	XXXX-FM-AZ	899	0%	M: 1,000 V: 0	H: 400 O: 610	H: 1 O: 10	H: 1 O: 20	0 / 0

Evacuations: M = Mandatory / V = Voluntary

Situation:

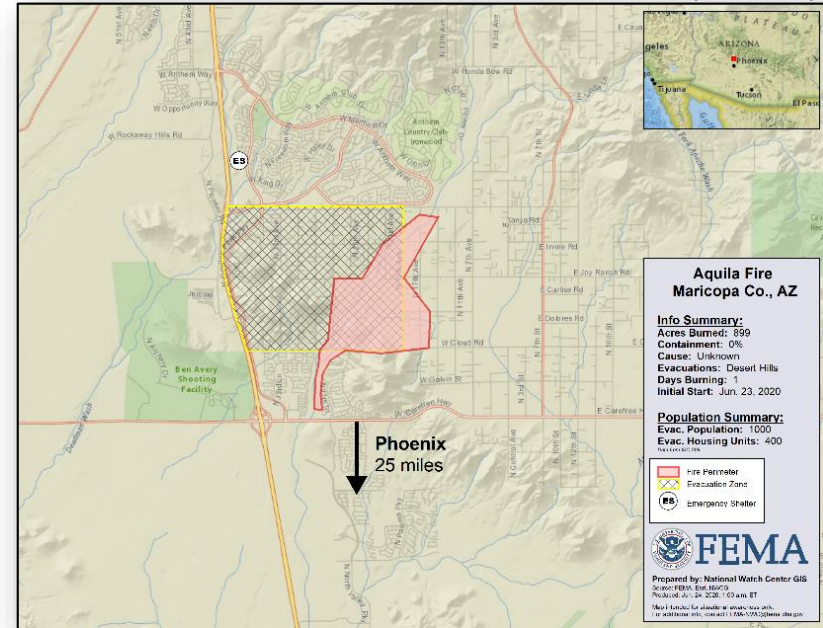
- Began June 23rd
- Located 25 miles north of Phoenix
- Threatening communities of Desert Hill, Anthem, and Cave Creek (total pop. 15k)
- Threatened structures: Homes, schools, fire stations, churches, shopping center, above ground gas line are threatened

State / Local Response:

- AZ EOC at Full Activation (COVID-19)
- Mandatory Evacuations in effect for 1,000 people

FEMA / Federal Response:

- NWC and Region IX RWC at Steady State and monitoring



Wildfire Summary



FEMA

Fire Name (County, ST)	FMAG #	Acres Burned	Percent Contained	Evacuations	Structures (Homes / Other)			Fatalities / Injuries
					Threatened	Damaged	Destroyed	
Big Horn Fire (Pima County, AZ)	5312-FM-AZ	65,536 (+7,003)	33%	M: 365	H: 12,016	H: 0	H: 0	0 / 7
				V: 0	O: 24	O: 0	O: 0	

Evacuations: M = Mandatory / V = Voluntary
Structures: H = Homes and Mixed Commercial/Residential / O = Nonresidential Commercial/Other Minor Structures

Joint Preliminary Damage Assessments



FEMA

Region	State / Location	Event	IA/PA	Number of Counties		Start – End
				Requested	Complete	
III	PA	Civil Unrest May 23 – Jun 6	IA	0	0	N/A
			PA	TBD	0	6/25 – TBD
IV	MS	Tropical Storm Cristobal Jun 7-8	IA	0	0	N/A
			PA	3	0	6/23 – TBD
V	MN	Fires May 26 and continuing	IA	0	0	N/A
			PA	5	0	6/23 – TBD
VI	LA	Tornadoes May 22	IA	0	0	N/A
			PA	1	0	6/17 – TBD

Declaration Requests in Process – 11



FEMA

State / Tribe / Territory – Incident Description	Type	IA	PA	HM	Requested
HI – Severe Storms and Flooding	DR		X	X	Apr 27
UT – Earthquake and Aftershocks	DR	X	X	X	May 15
Poarch Band of Creek Indians – COVID-19 Pandemic	DR	X	X		May 15
ND – Flooding	DR		X	X	May 25
AL – Severe Storms, Tornadoes, Straight-line Winds, and Flooding	DR		X	X	May 27
TN – Severe Storms, Straight-line Winds, and Flooding	DR		X	X	Jun 2
MS – Severe Storms, Tornadoes, Straight-line Winds, and Flooding	DR		X	X	Jun 4
AL – Severe Storms, Straight-line Winds, and Tornadoes	DR		X	X	Jun 8
AR – Severe Storm and Straight-line Winds	DR		X	X	Jun 10
MI – Severe Storms and Flooding	DR	X	X	X	Jun 15
MO – Severe Storms, Tornadoes, Straight-line Winds, and Flooding	DR		X	X	Jun 16



FEMA

**FEMA's mission is helping people
before, during, and after disasters.**

Click [here](#) to subscribe to this briefing.