



FEMA

Daily Operations Briefing

Saturday, July 11, 2020

8:30 a.m. ET

National Current Operations & Monitoring



FEMA

Significant Incidents or Threats:

- Severe Thunderstorms possible – Central/Southern Plains and Mississippi River Valley
- Heavy Rain and Flash Flooding possible – Lower Great Lakes and Northeast
- Elevated Fire Weather/Isolated Dry Thunderstorms possible – Northwest to Southwest
- COVID-19

Tropical Activity:

- Atlantic: [Post-Tropical Cyclone Fay \(FINAL\)](#)
- Eastern Pacific:
 - Tropical Storm Cristina
 - Disturbance 1 – High (70%)
- Central Pacific: No new tropical cyclones expected during the next five days
- Western Pacific: No activity affecting U.S. interests

Declaration Activity:

- [Major Disaster Declaration Approval – Alabama \(2\), Arkansas \(1\)](#)

Post-Tropical Cyclone Fay (*FINAL*)



FEMA

Post-Tropical Cyclone Fay (Advisory #8 as of 5:00 a.m. ET)

- 30 miles S of Albany, NY
- Moving N at near 17 mph
- Maximum sustained winds 55 mph
- Post-tropical cyclone is likely to dissipate by late Sunday
- This is the last public advisory issued on this system

Situation:

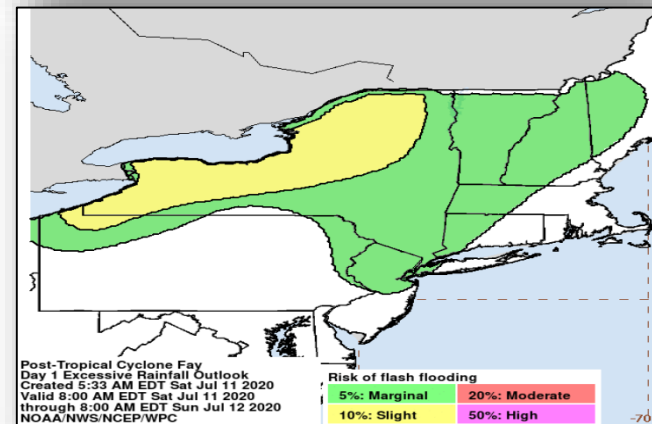
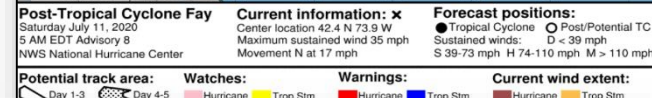
Earlier yesterday Fay made landfall just north-northeast of Atlantic City, minor flooding occurred in NJ and NY. Fay has since advanced north through central NY and is expected to produce 1 to 2 inches of rain with isolated amounts of 4 inches along and near eastern New York into portions of New England. A marginal risk of severe thunderstorms remains through today in central NY, widespread damage is not anticipated, and Watches and Warnings have expired.

State/Local Response:

- NJ & NY EOCs at Partial Activation for COVID-19
- NYC EOC at Full Activation for COVID-19; select ESFs activated for Fay

Federal Response:

- NRCC at Level I for COVID-19
- Region II RRCC at Level III for COVID-19
- NWC and RWC monitoring



Post-Tropical Cyclone Fay
Day 1 Excessive Rainfall Outlook
Created 5:33 AM EDT Sat Jul 11 2020
Valid 8:00 AM EDT Sat Jul 11 2020
through 8:00 AM EDT Sun Jul 12 2020
NOAA/NWS/NCEP/WPC

Risk of flash flooding

| | |
|--------------|---------------|
| 5%: Marginal | 20%: Moderate |
| 10%: Slight | 50%: High |

Tropical Outlook – Eastern Pacific

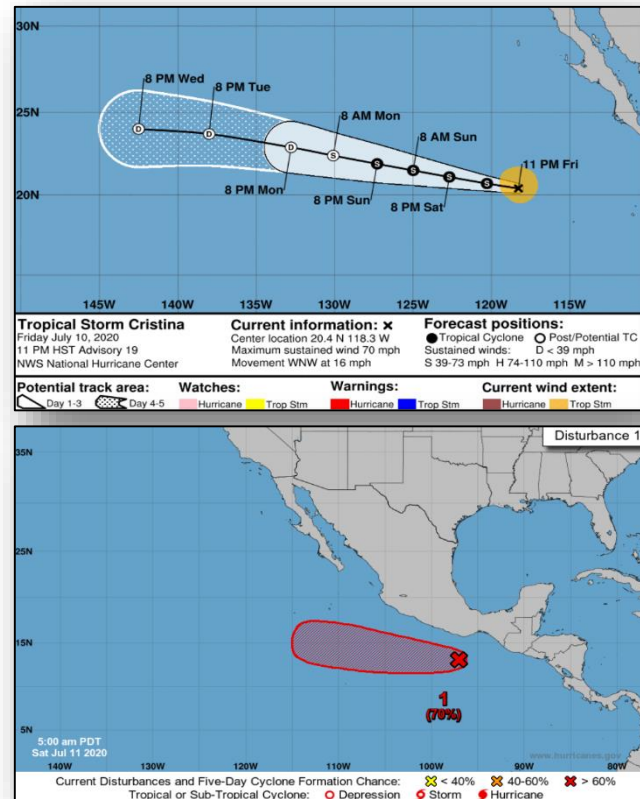


Tropical Storm Cristina (Advisory #19 as of 5:00 a.m. ET)

- 565 miles WSW of the southern tip of Baja California, Mexico
- Moving WNW at 16 mph
- Maximum sustained winds 70 mph
- Tropical-storm-force winds extend 90 miles
- Expected to become a post-tropical cyclone early next week

Disturbance 1 (as of 8:00 a.m. ET)

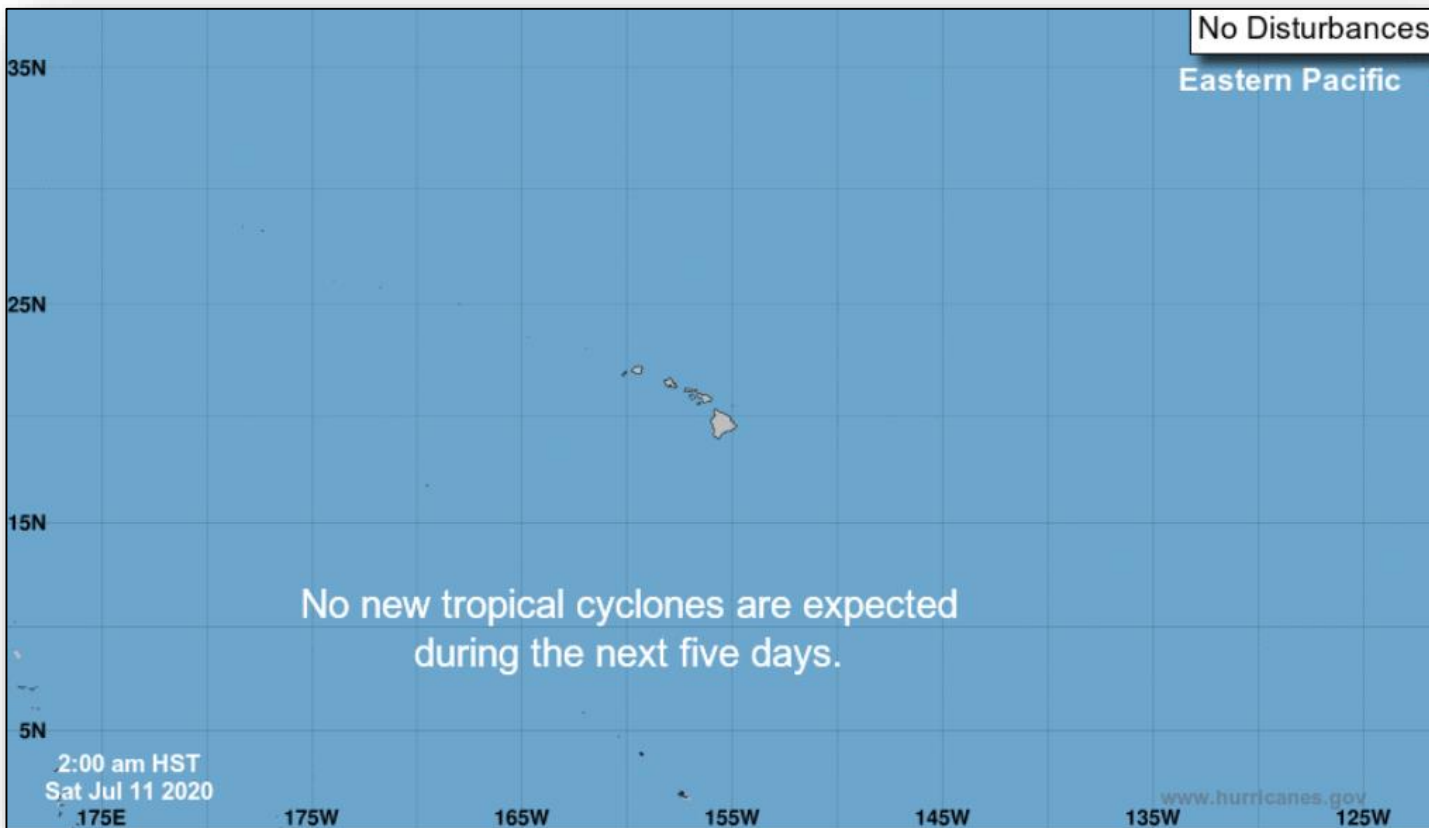
- Southwest of the Gulf of Tehuantepec
- Environmental conditions expected to become more conducive for formation of a tropical depression in two to three days as it moves westward, well south of the coast of Mexico
- Formation chance through 48 hours: Low (30%)
- Formation chance through 5 days: High (70%)



Tropical Outlook – Central Pacific



FEMA



COVID-19 Update



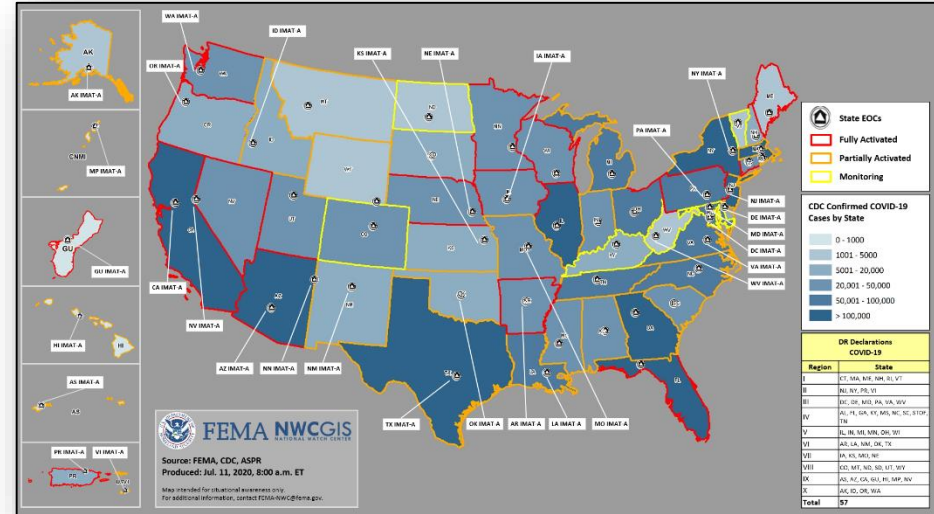
Situation: Upward trajectory in COVID-19 case count continues across **14 (+2)** states, including TX with, **21** states in a plateau status, including NC, TX and FL. **31,403 (-399)** Federal employees deployed / activated; **2,292 (-9)** FEMA employees deployed. Nationwide Testing: **40,045,940 (+837,662)** cumulative as of **July 10**.

Cases of COVID-19 continue to increase throughout the world

- Confirmed Cases of COVID-19
 - United States: **3,106,931 (+59,260)**
 - Worldwide: **11,874,226 (+204,967)**
- Deaths caused by COVID-19
 - United States: **132,855 (+799)**
 - Worldwide: **545,481 (+5,575)**

Response:

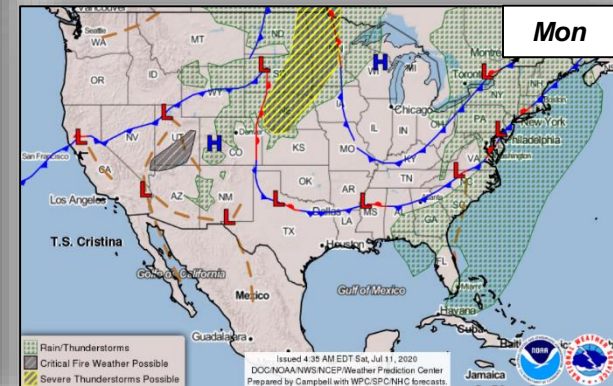
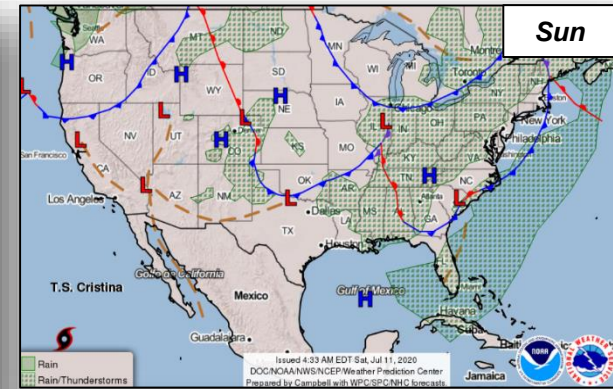
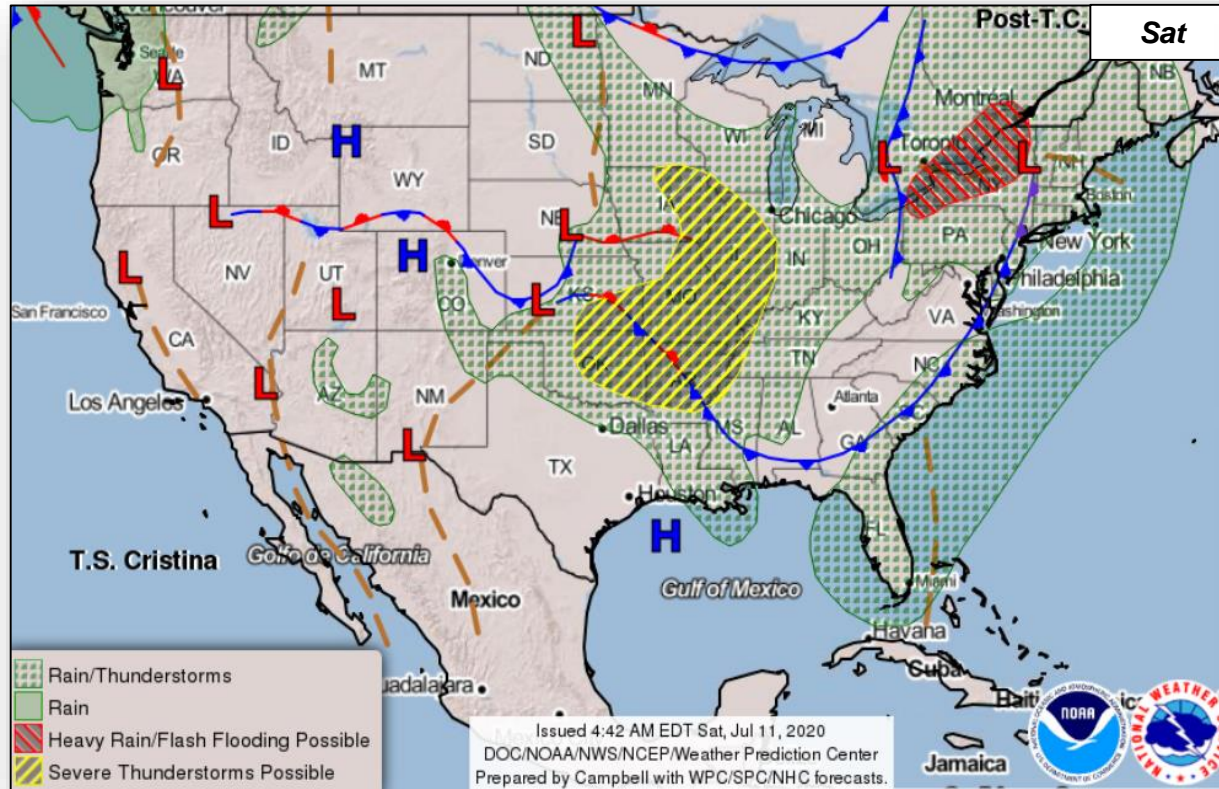
- NRCC at Level I
- Regions I, II, III, VI, & X RRCCs at Level III
- Regions VII, VIII, & IX RRCCs are rostered
- Regions IV, VII, VIII, & IX COVID-19 response being worked from the Virtual JFO
- NWC, all RWCs, and MOCs are monitoring



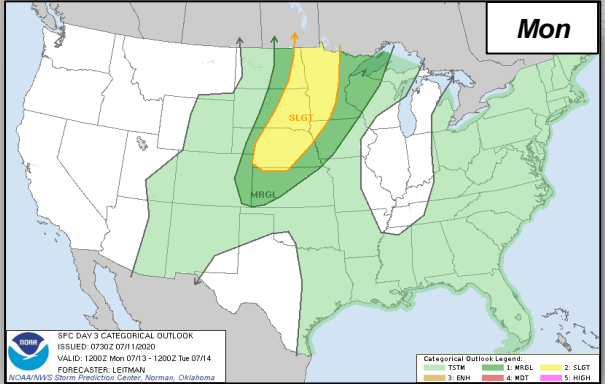
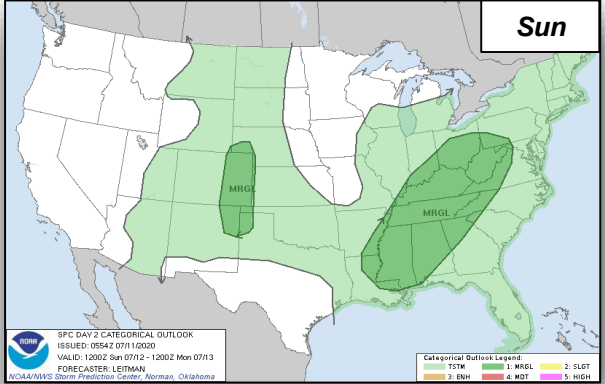
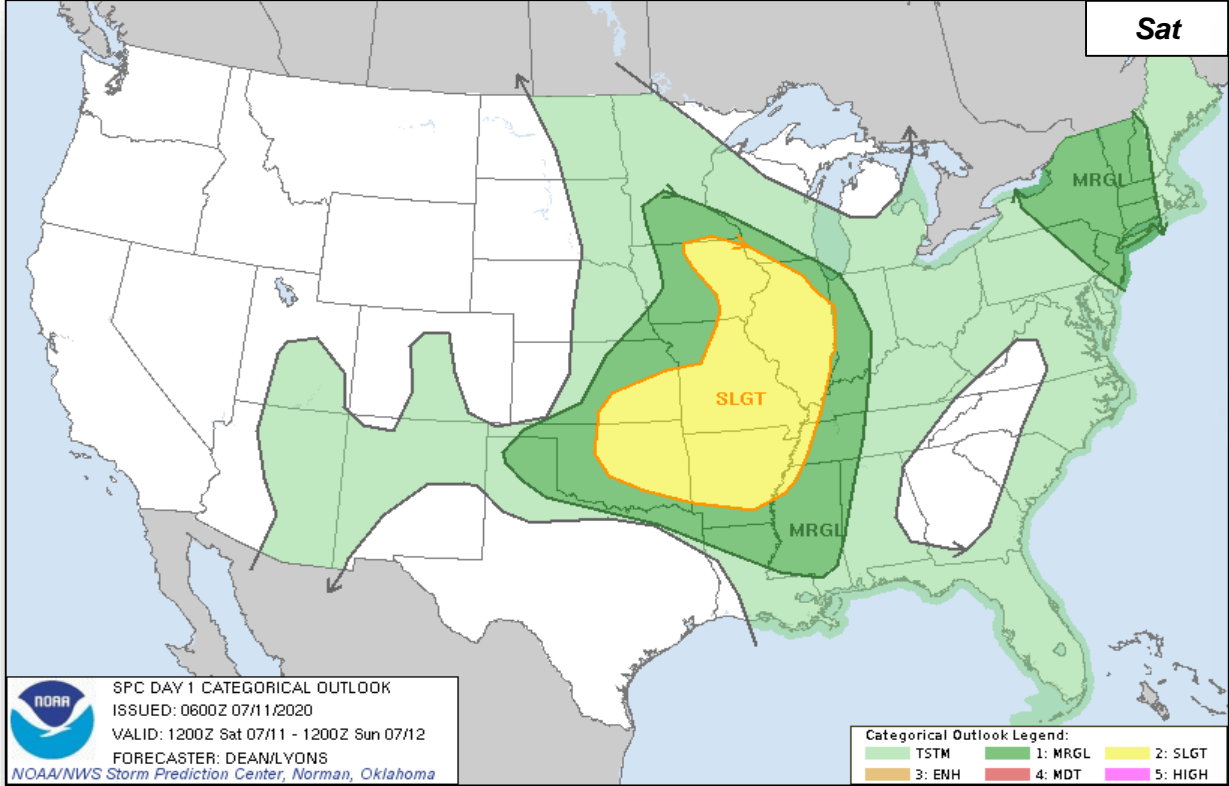
(COVID-19 SLB, July 10)



FEMA



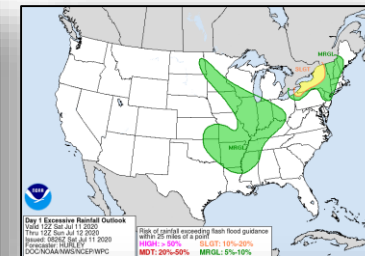
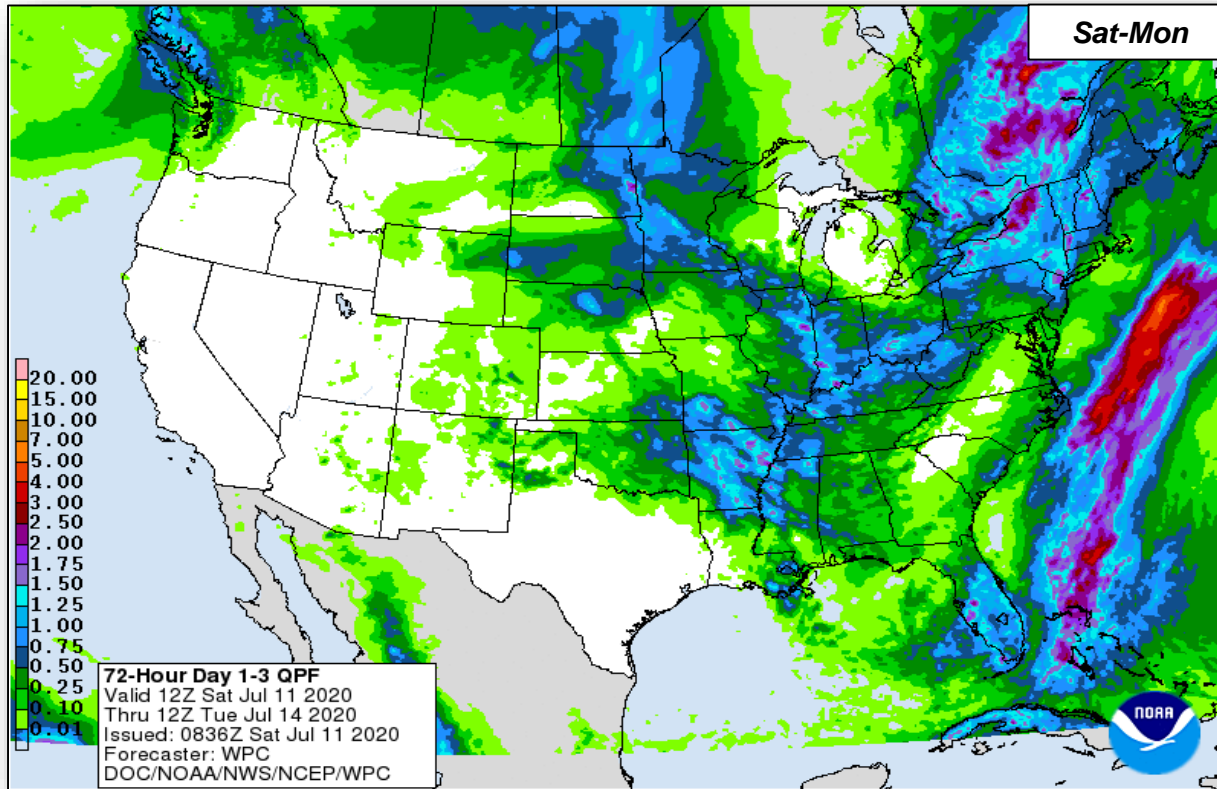
Severe Weather Outlook



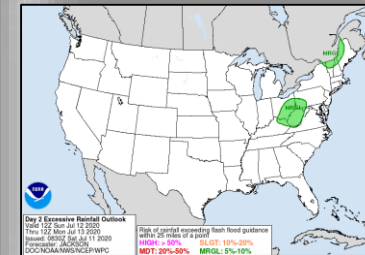
Precipitation & Excessive Rainfall



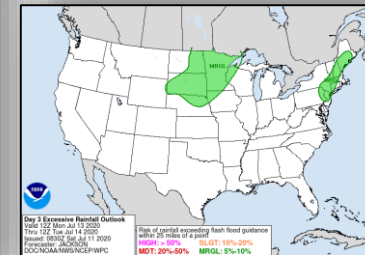
FEMA



Sat



Sun

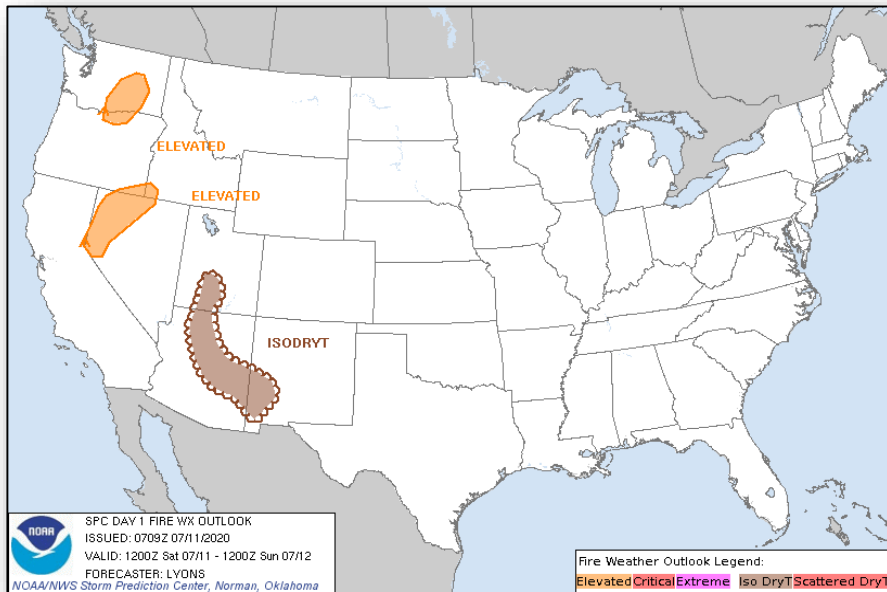


Mon

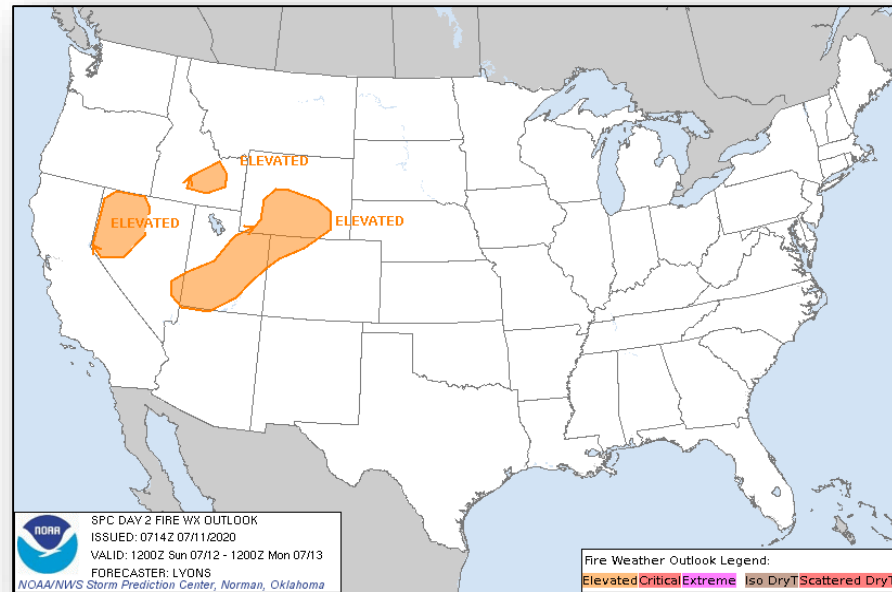
Fire Weather Outlook



FEMA



Today

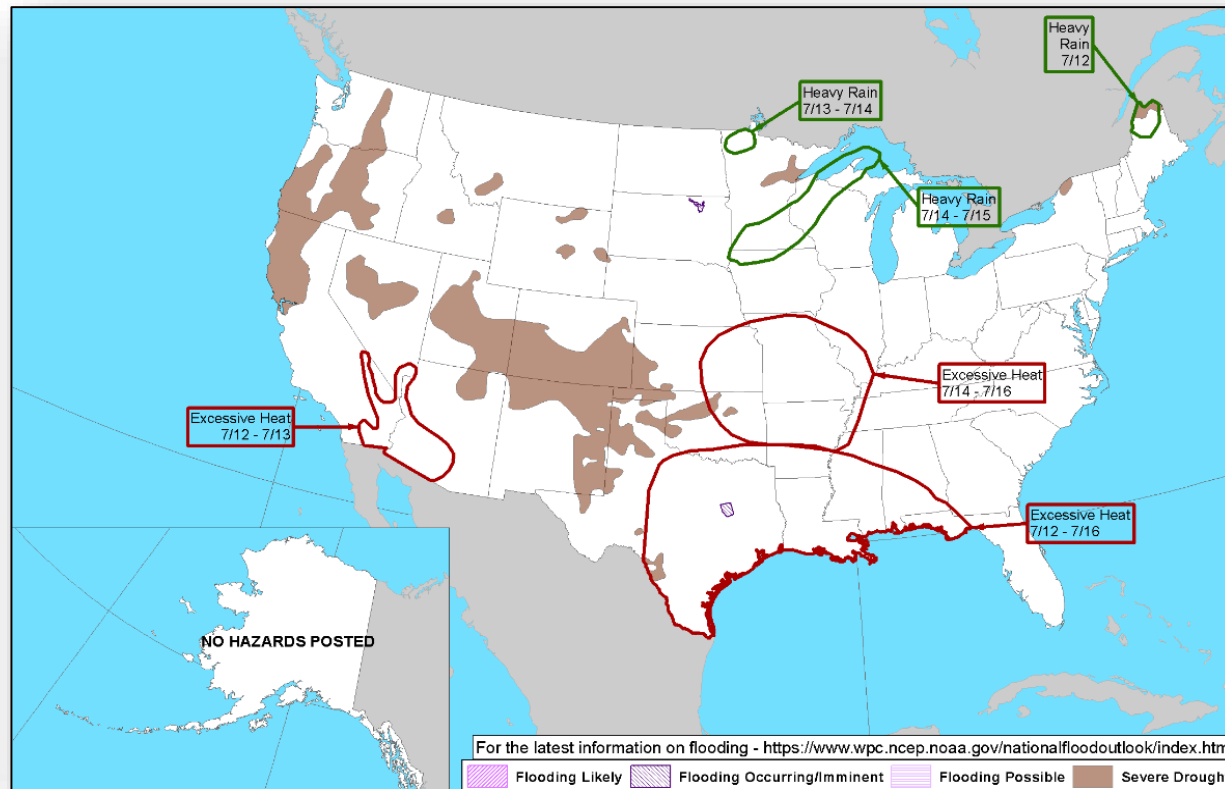


Tomorrow

Hazards Outlook – Jul 12-16



FEMA



Wildfire Summary



| Fire Name (County, ST) | FMAG # | Acres Burned | Percent Contained | Evacuations | Structures (Homes / Other) | | | Fatalities / Injuries |
|--------------------------------------|------------|-----------------|----------------------|---------------------------|----------------------------|---------|-----------|--------------------------|
| | | | | | Threatened | Damaged | Destroyed | |
| Numbers Fire (Douglas County, NV) | 5319-FM-NV | 18,300 | 40% (+10) | M: Lifted | H: 350 | H: 0 | H: 3 | 0 / 2 |
| | | | | V: 0 | O: 0 | O: 0 | O: 40 | |

Evacuations: M = Mandatory / V = Voluntary
Structures: H = Homes and Mixed Commercial/Residential / O = Nonresidential Commercial/Other Minor Structures

Joint Preliminary Damage Assessments



| Region | State / Location | Event | IA/PA | Number of Counties | | Start – End |
|--------|------------------|--------------------------|-------|--------------------|----------|-------------|
| | | | | Requested | Complete | |
| V | IL | Severe Weather May 28 | IA | 0 | 0 | N/A |
| | | | PA | 1 | 0 | 7/14 –TBD |

Declaration Approved



FEMA

Declaration: Major Disaster Declaration FEMA-4554-DR-AL
for Alabama

Requested: Jun 8

Approved: Jul 10

Incident: Severe Storm, Straight-line Winds, and Tornadoes

Incident Period: Apr 19

Provides:

- **PA Only:** 10 counties
- **Hazard Mitigation:** Statewide

FCO: Terry L. Quarles



■ PA

Declaration Approved



Declaration: Major Disaster Declaration FEMA-4555-DR-AL
for Alabama

Requested: May 27

Approved: Jul 10

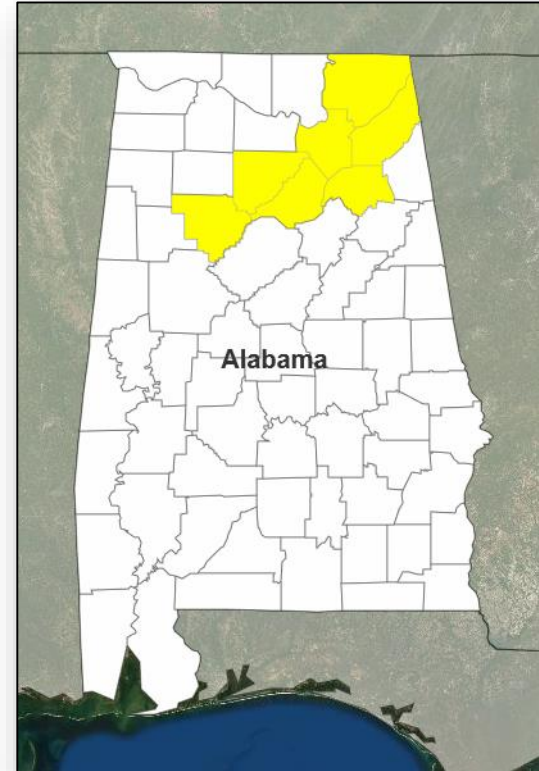
Incident: Severe Storms, Tornadoes, Straight-line Winds,
and Flooding

Incident Period: Apr 12-13

Provides:

- **PA Only:** 7 counties
- **Hazard Mitigation:** Statewide

FCO: Terry L. Quarles



■ PA

Declaration Approved



FEMA

Declaration: Major Disaster Declaration FEMA 4556-DR-AR for Arkansas

Requested: June 10

Approved: Jul 10

Incident: Severe Storms, Tornadoes, Straight-line Winds

Incident Period: Apr 12

Provides:

- **PA Only:** 10 counties
- **Hazard Mitigation:** Statewide

FCO: Roland Jackson



■ PA

Declaration Requests in Process – 2



FEMA

| State / Tribe / Territory – Incident Description | Type | IA | PA | HM | Requested |
|---|------|----|----|----|-----------|
| Poarch Band of Creek Indians – COVID-19 Pandemic | DR | X | X | | May 15 |
| AL – Severe Storms, Tornadoes, Straight-line Winds, and Flooding – APPROVED (Jul 10) | DR | | X | X | May 27 |
| AL – Severe Storms, Straight-line Winds, and Tornadoes – APPROVED (Jul 10) | DR | | X | X | Jun 8 |
| AR – Severe Storm and Straight-line Winds – APPROVED (Jul 10) | DR | | X | X | Jun 10 |
| MN – Fire Damage as a result of Civil Unrest – DENIED (Jul 10) | DR | | X | X | Jul 2 |
| MS – Tropical Storm Cristobal | DR | | X | X | Jul 7 |

FEMA Common Operating Picture



FEMA

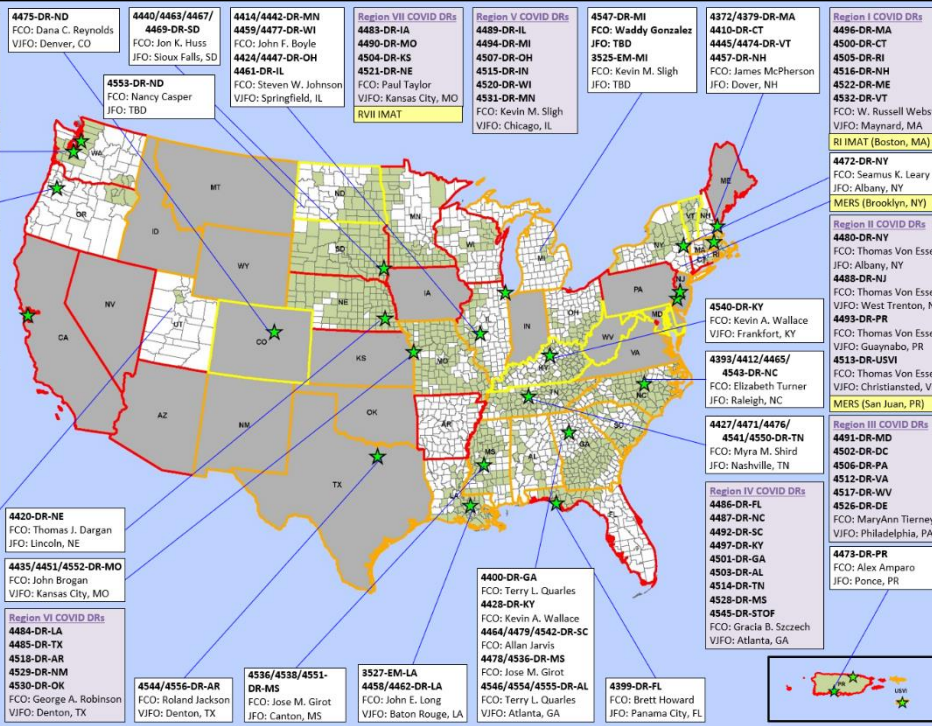
| FEMA HQ | |
|------------|---------|
| NWC | NRCC |
| Monitoring | Level I |

| FEMA REGIONS | | |
|--------------|------|-----------|
| WATCH | | RRCC |
| Monitoring | I | Level III |
| Monitoring | II | Level III |
| Monitoring | III | Level III |
| Monitoring | IV | Rostered |
| Monitoring | V | Level III |
| Monitoring | VI | Level III |
| Alt Location | VII | Rostered |
| Monitoring | VIII | Rostered |
| Monitoring | IX | Rostered |
| Monitoring | X | Level III |

| Notes: | |
|---------------------------------------|--|
| NRCC and RRCCs activated for COVID-19 | GA: Flooding MS: Flooding PR : Earthquake TN: Tornadoes |
| | All EOCs activated for COVID-19 |

| |
|---|
| Major Disasters (DR): 114 Emergency Disasters (EM): 97 JFOs: 9 / VJFOs: 17 Staging Area Distribution Center (DC) Declared County (non-COVID-19 Declarations) Fully Activated Partially Activated Monitoring |
|---|

| |
|---|
| As of 8:00 a.m. ET July 11, 2020 Created by FEMA NWC |
|---|



| N-IMATs | |
|-----------|------------|
| 3 Teams | |
| Red | |
| Blue | |
| Gold | |
| R-IMATs | |
| ≥ 7 Teams | |
| I | RRCC |
| II | |
| III | |
| IV-1 | |
| IV-2 | Virtual SC |
| V | |
| VI-1 | |
| VI-2 | |
| VII | VJFO-COVID |
| VIII | |
| IX-1 | |
| IX-2 | |
| X | RRCC |
| FMC | PMC |
| NMC | Deployed |

| Team: | US&R | MERS | FCOs | FDRCS | IM |
|-------------|------|------|------------|-------|---------------|
| Status | >65% | >66% | = 2 Type I | = 2 | WORKFORCE |
| Assigned: | 28 | 36 | 47 | 11 | 13,730 (NC) |
| Unavailable | 3 | 0 | 0 | 0 | 2,881 ▲ |
| Deployed: | 0 | 0 | 40 | 9 | 5,584 ▼ |
| Available: | 25 | 36 | 7 | 2 | 5,265 / 38% ▲ |

| IM CADRE AVAILABILITY SUMMARY | |
|---|--|
| Cadres with 25% or Less Availability | |
| FL 19% (30/161); PA 20% (636/3,124); PLAN 23% (99/426); SAF 20% (11/56) | |



FEMA

**FEMA's mission is helping people
before, during, and after disasters.**

Click [here](#) to subscribe to this briefing.