



FEMA

Daily Operations Briefing

Thursday, July 16, 2020

8:30 a.m. ET

National Current Operations & Monitoring



FEMA

Significant Incidents or Threats:

- Severe thunderstorms possible – Central Plains; Ohio Valley to Great Lakes
- COVID-19

Tropical Activity:

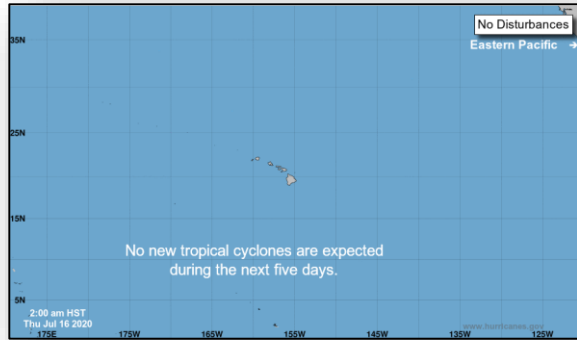
- Atlantic: No new tropical cyclones expected during the next five days
- Eastern Pacific:
 - Disturbance 1: Low (30%)
- Central Pacific: No new tropical cyclones expected during the next five days
- Western Pacific: No activity affecting U.S. interests

Declaration Activity: None

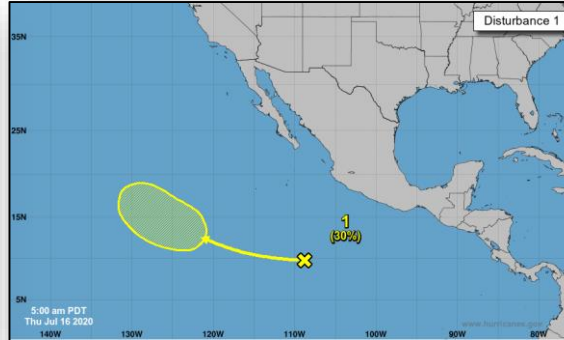
Tropical Outlook



FEMA



Central Pacific



Eastern Pacific



Atlantic

Disturbance 1 (as of 8:00 a.m. ET)

- Several hundred miles **SW** of the coast of southwestern Mexico
- Forecast to form in a few days
- Moving WNW or NW at **15-20 mph**
- Some development possible over the weekend or early next week
- Formation chance through 48 hours: Low (near 0%)
- Formation chance through 5 days: Low (**30%**)

COVID-19 Update



FEMA

Situation: Upward trajectory in COVID-19 case count continues across 26 states, with 9 (+3) states in a plateau status. 30,248 (+19) Federal employees deployed / activated; 2,206 (-27) FEMA employees deployed.

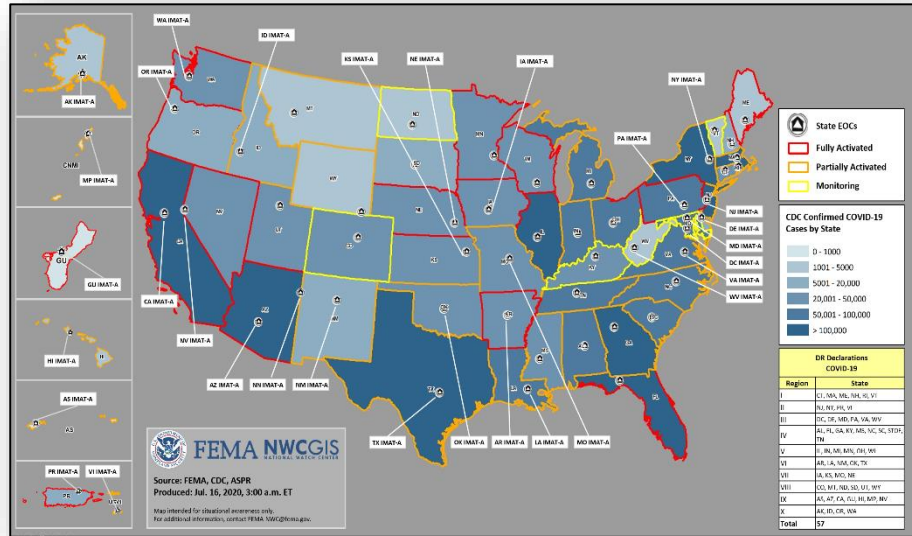
Nationwide Testing: 44,672,624 (+2,911,232) cumulative as of July 15.

COVID-19 positive cases continue to increase globally
(CDC COVID-19 Response Update as of July 15)

- Confirmed Cases of COVID-19
 - United States: 3,416,428 (+60,971)
 - Worldwide: 12,964,809 (+196,775)
- Deaths caused by COVID-19
 - United States: 135,991 (+773)
 - Worldwide: 570,288 (+5,634)

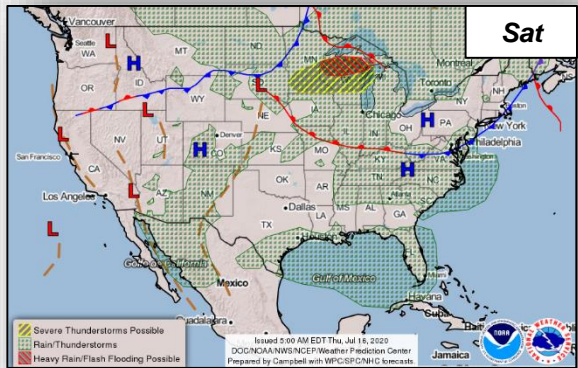
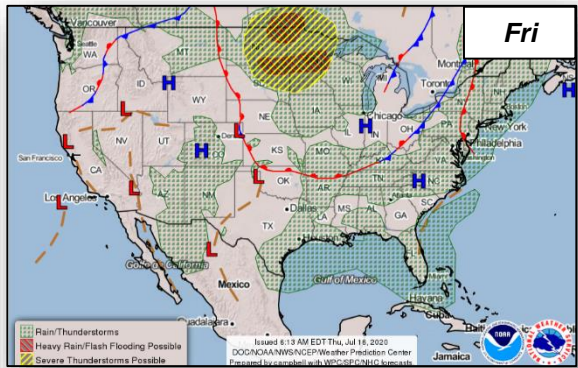
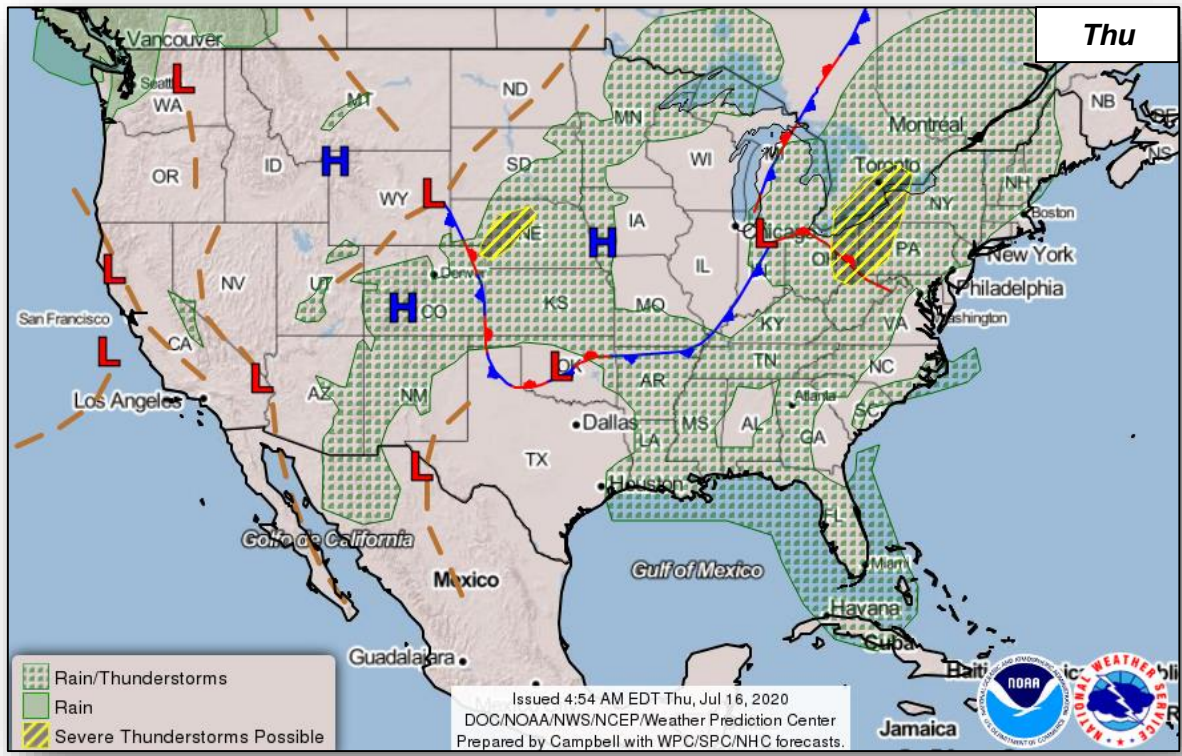
Response:

- NRCC at Level I
- Regions I, II, III, VI, & X RRCCs at Level III
- Regions VII, VIII, & IX RRCCs are rostered
- Regions IV, VII, VIII, & IX COVID-19 response being worked from the Virtual JFO
- NWC, all RWCs, and MOCs are monitoring

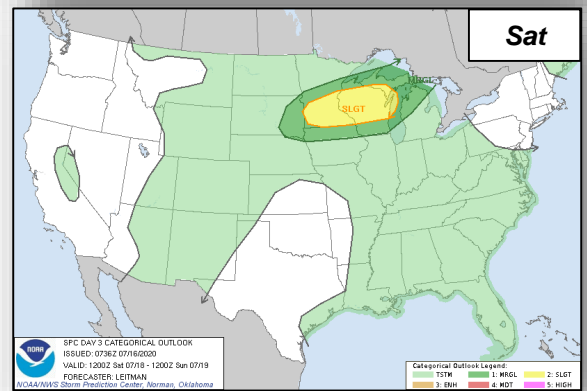
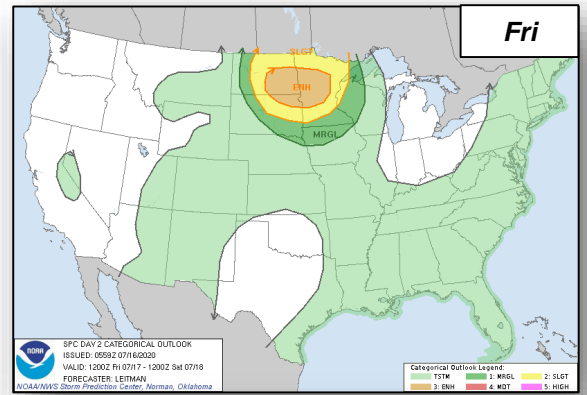
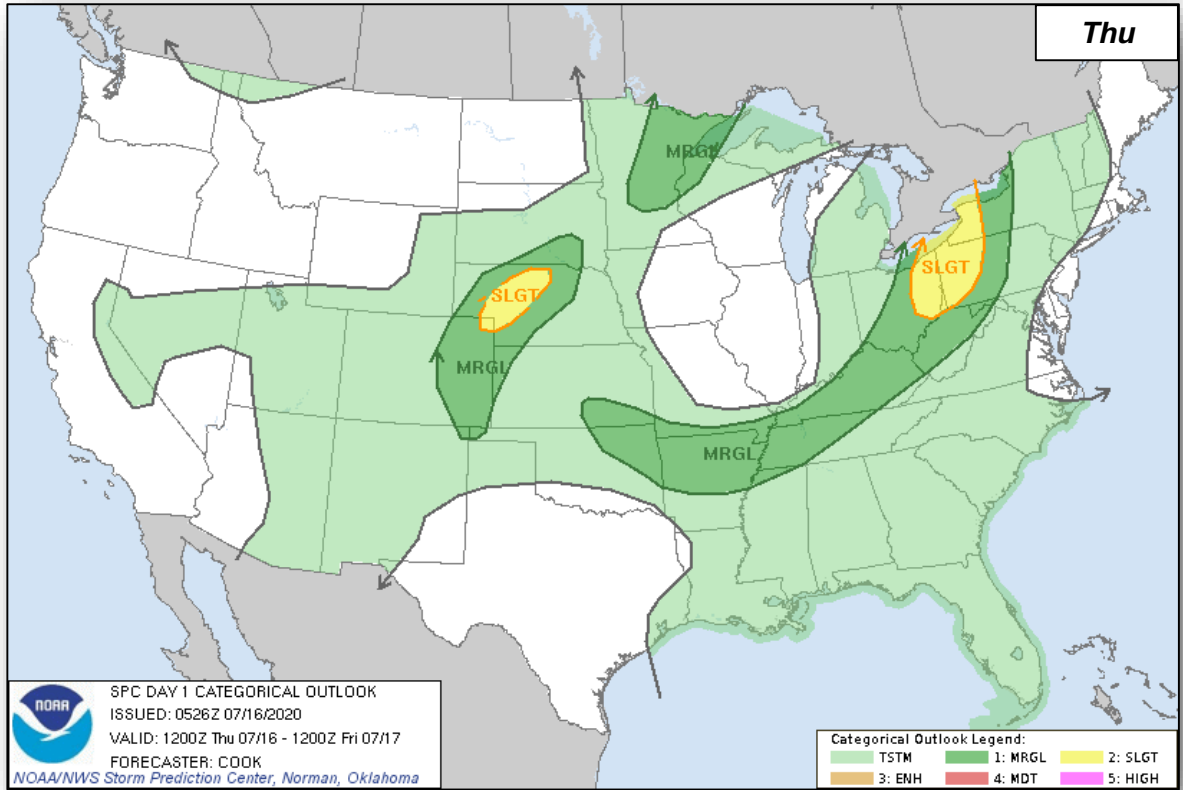


(COVID-19 SLB, July 15)

National Weather Forecast



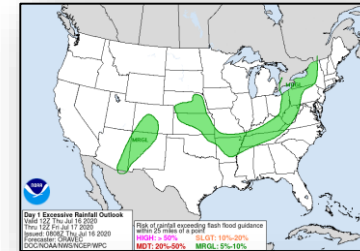
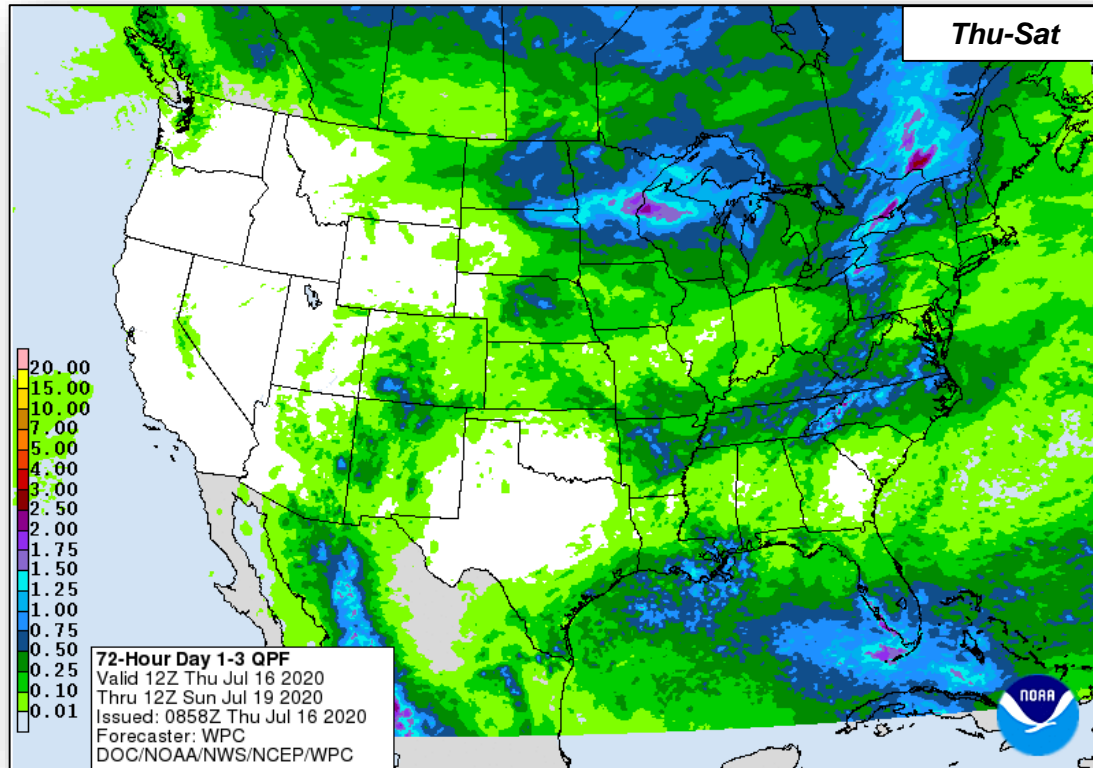
Severe Weather Outlook



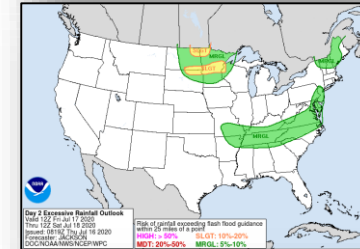
Precipitation & Excessive Rainfall



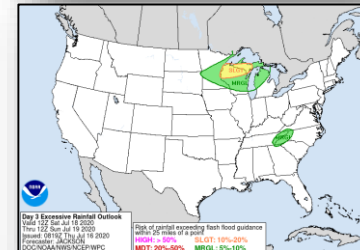
FEMA



Thu



Fri

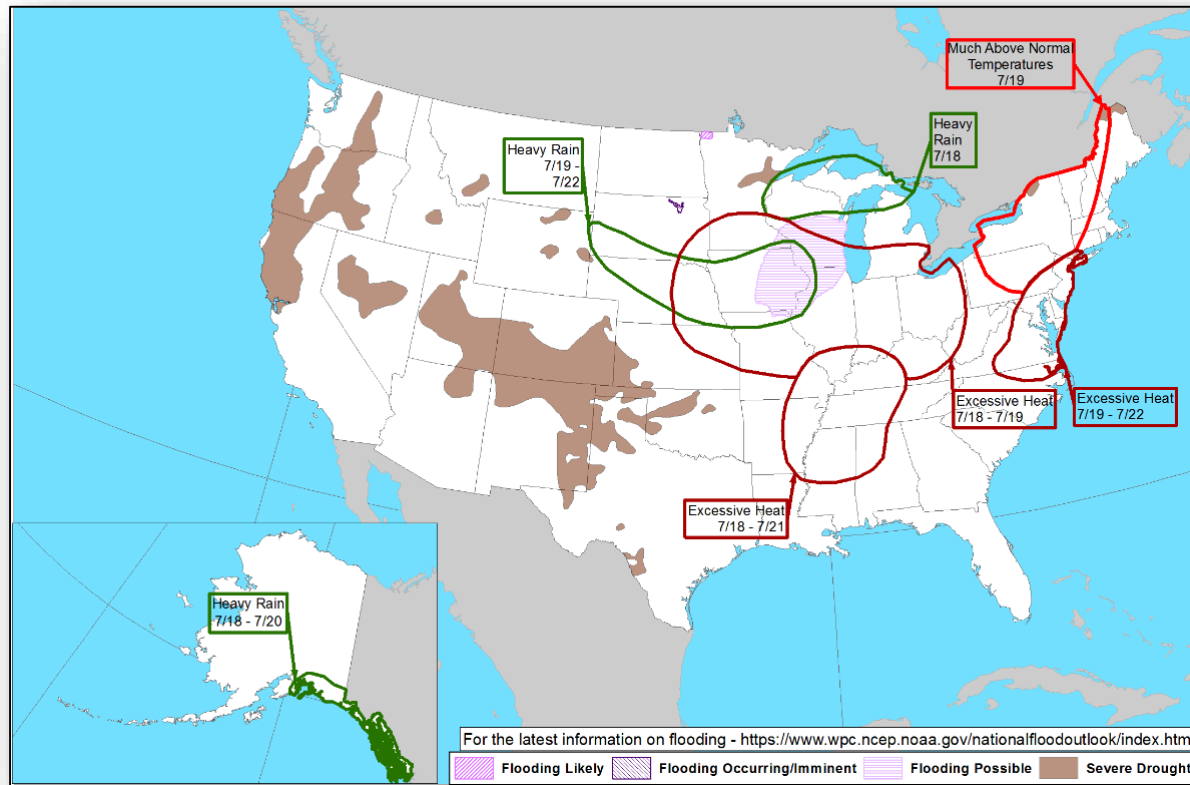


Sat

Hazards Outlook – Jul 18-22



FEMA

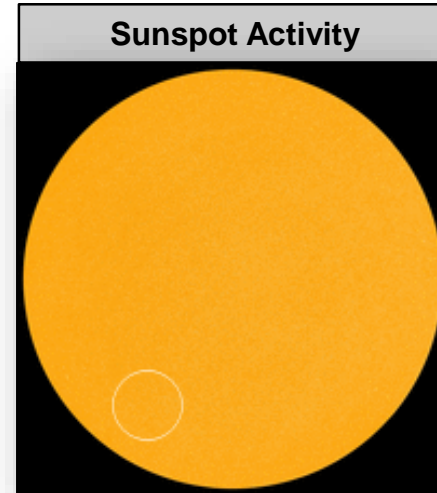



Space Weather



FEMA

| | Space Weather Activity | Geomagnetic Storms | Solar Radiation | Radio Blackouts |
|--|------------------------|--------------------|-----------------|-----------------|
| Past 24 Hours | None | None | None | None |
| Next 24 Hours | None | None | None | None |
| For further information on NOAA Space Weather Scales refer to: http://www.swpc.noaa.gov/noaa-scales-explanation | | | | |



Wildfire Summary



| Fire Name (County, ST) | FMAG # | Acres Burned | Percent Contained | Evacuations | Structures (Homes / Other) | | | Fatalities / Injuries |
|---|------------|-----------------|----------------------|-------------|----------------------------|---------|-----------|--------------------------|
| | | | | | Threatened | Damaged | Destroyed | |
| Vejo West Fire (Washington County, UT) | 5321-FM-UT | 2,618 (-232) | 20 (+20) | M: 3,000 | H: 865 | H: 1 | H: 1 | 0 / 1 (+1) |
| | | | | V: 0 | O: 500 | O: 0 | O: 6 | |

(Evacuations: M = Mandatory / V = Voluntary
Structures: H = Homes and Mixed Commercial/Residential / O = Non-residential Commercial/Other Minor Structures)

Joint Preliminary Damage Assessments



| Region | State / Location | Event | IA/PA | Number of Counties | | Start – End |
|--------|------------------|--------------------------|-------|--------------------|----------|-------------|
| | | | | Requested | Complete | |
| V | IL | Severe Weather May 28 | IA | 0 | 0 | N/A |
| | | | PA | 1 | 0 | 7/14 –TBD |

Declaration Requests in Process – 3



FEMA

| State / Tribe / Territory – Incident Description | Type | IA | PA | HM | Requested |
|--|------|----|----|----|-----------|
| Poarch Band of Creek Indians – COVID-19 Pandemic | DR | X | X | | May 15 |
| MS – Tropical Storm Cristobal | DR | | X | X | Jul 7 |
| LA – Severe Storm and Tornadoes | DR | | X | X | Jul 10 |

FEMA Common Operating Picture



FEMA

| FEMA HQ | | |
|--------------|------|-----------|
| NWC | | NRCC |
| Monitoring | | Level I |
| FEMA REGIONS | | |
| WATCH | | RRCC |
| Monitoring | I | Level III |
| Monitoring | II | Level III |
| Monitoring | III | Level III |
| Monitoring | IV | Rostered |
| Monitoring | V | Level III |
| Monitoring | VI | Level III |
| Alt Location | VII | Rostered |
| Monitoring | VIII | Rostered |
| Monitoring | IX | Rostered |
| Monitoring | X | Level III |

| Notes: | |
|---------------------------------------|---|
| NRCC and RRCCs activated for COVID-19 | GA: Flooding MS: Flooding PR: Earthquake TN: Tornadoes |
| All EOCs activated for COVID-19 | |

Major Disasters (DR): 114
Emergency Disasters (EM): 97
JFOs: 9 / VJFOs: 17

- Staging Area
- Distribution Center (DC)
- Declared County (non-COVID-19 Declarations)
- Fully Activated
- Partially Activated
- Monitoring

As of 3:00 a.m. ET July 16, 2020
 Created by FEMA NWC

Region X COVID DRs

4481-DR-WA
 4499-DR-OR
 4533-DR-AK
 4534-DR-ID
 FCO: Michael F. O'Hare
 VJFO: Bothell, WA
 RX IMAT

4539-DR-WA
 FCO: Timothy B. Manner
 VJFO: Camp Murray, WA

4519-DR-OR
 FCO: Dolph A. Diemont
 VJFO: Salem, OR

Region VIII COVID DRs

4498-DR-CO
 4508-DR-MT
 4509-DR-ND
 4525-DR-UT
 4527-DR-SD
 4535-DR-WY
 FCO: Lee K. dePalo
 VJFO: Denver, CO

Region IX COVID DRs

4482-DR-CA
 4495-DR-GU
 4510-DR-HI
 4511-DR-CNMI
 4523-DR-NV
 4524-DR-AZ
 4537-DR-AS
 FCO: Robert J. Fenton
 VJFO: Oakland, CA

4548-DR-UT
 FCO: Kenneth G. Clark
 JFO: TBD

4549-DR-HI
 FCO: Colby Stanton
 JFO: TBD

Region VI COVID DRs

4484-DR-LA
 4485-DR-TX
 4518-DR-AR
 4529-DR-NM
 4530-DR-OK
 FCO: George A. Robinson
 VJFO: Denton, TX

4420-DR-NE
 FCO: Thomas J. Dargan
 JFO: Lincoln, NE

4435 (Relating July 24)
 4451/4532-DR-MO
 FCO: John Bragg
 VJFO: Kansas City, MO

Region VII COVID DRs

4414/4442-DR-MN
 4459/4477-DR-WI
 FCO: John F. Boyle
 4424/4447-DR-OH
 4461-DR-IL
 FCO: Steven W. Johnson
 VJFO: Springfield, IL

4478/4536/4538/4551-DR-MS
 FCO: Jose M. Groat
 JFO: Canton, MS

3527-EM-LA
 4458/4462-DR-LA
 FCO: John E. Long
 VJFO: Baton Rouge, LA

Region V COVID DRs

4489-DR-IL
 4494-DR-MI
 4507-DR-OH
 4513-DR-IN
 4520-DR-WI
 4531-DR-MN
 FCO: Kevin M. Sligh
 VJFO: Chicago, IL

4400-DR-GA
 4428-DR-KY
 FCO: Kevin A. Wallace
 4464/4479/4542-DR-SC
 FCO: Allan Jarvis
 4546/4554/4555-DR-AL
 FCO: Terry L. Quarles
 VJFO: Atlanta, GA

4399-DR-FL
 FCO: Brett Howard
 JFO: Panama City, FL

Region I COVID DRs

4496-DR-MA
 4500-DR-CT
 4445/4474-DR-VT
 4457-DR-NH
 FCO: James McPherson
 JFO: Dover, NH

Region II COVID DRs

4480-DR-NY
 FCO: Thomas Von Essen
 JFO: Albany, NY

4488-DR-NJ
 FCO: Thomas Von Essen
 VJFO: West Trenton, NJ

4493-DR-PR
 FCO: Thomas Von Essen
 VJFO: Guaynabo, PR

4493/4412/4465/4543-DR-NC
 FCO: Elizabeth Turner
 JFO: Raleigh, NC

4427/4471/4476/4541/4550-DR-TN
 FCO: Myra M. Shird
 JFO: Nashville, TN

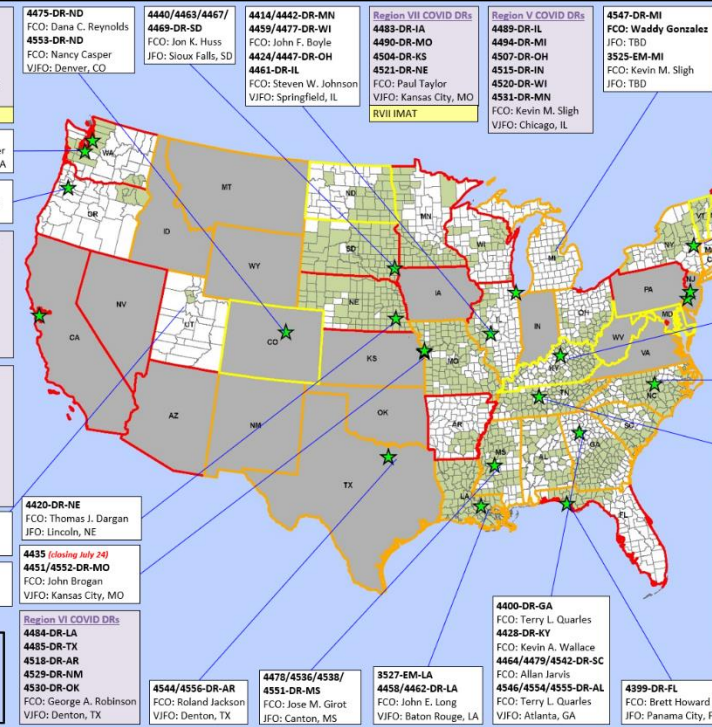
Region III COVID DRs

4491-DR-MD
 4502-DR-DC
 4506-DR-PA
 4512-DR-VA
 4517-DR-WV
 4526-DR-DE
 FCO: MaryAnn Tierney
 VJFO: Philadelphia, PA

4473-DR-PR
 FCO: Alex Amparo
 JFO: Ponce, PR

Region IV COVID DRs

4486-DR-FL
 4487-DR-NC
 4492-DR-SC
 4497-DR-KY
 4501-DR-GA
 4503-DR-AL
 4514-DR-TN
 4528-DR-MS
 4543-DR-STP
 FCO: Gracia B. Seacach
 VJFO: Atlanta, GA



Region I COVID DRs

4496-DR-MA
 4500-DR-CT
 4445/4474-DR-VT
 4457-DR-NH
 FCO: James McPherson
 JFO: Dover, NH

Region II COVID DRs

4480-DR-NY
 FCO: Thomas Von Essen
 JFO: Albany, NY

4488-DR-NJ
 FCO: Thomas Von Essen
 VJFO: West Trenton, NJ

4493-DR-PR
 FCO: Thomas Von Essen
 VJFO: Guaynabo, PR

4493/4412/4465/4543-DR-NC
 FCO: Elizabeth Turner
 JFO: Raleigh, NC

4427/4471/4476/4541/4550-DR-TN
 FCO: Myra M. Shird
 JFO: Nashville, TN

Region III COVID DRs

4491-DR-MD
 4502-DR-DC
 4506-DR-PA
 4512-DR-VA
 4517-DR-WV
 4526-DR-DE
 FCO: MaryAnn Tierney
 VJFO: Philadelphia, PA

4473-DR-PR
 FCO: Alex Amparo
 JFO: Ponce, PR

Region IV COVID DRs

4486-DR-FL
 4487-DR-NC
 4492-DR-SC
 4497-DR-KY
 4501-DR-GA
 4503-DR-AL
 4514-DR-TN
 4528-DR-MS
 4543-DR-STP
 FCO: Gracia B. Seacach
 VJFO: Atlanta, GA

Region V COVID DRs

4489-DR-IL
 4494-DR-MI
 4507-DR-OH
 4513-DR-IN
 4520-DR-WI
 4531-DR-MN
 FCO: Kevin M. Sligh
 VJFO: Chicago, IL

Region VI COVID DRs

4484-DR-LA
 4485-DR-TX
 4518-DR-AR
 4529-DR-NM
 4530-DR-OK
 FCO: George A. Robinson
 VJFO: Denton, TX

Region VII COVID DRs

4414/4442-DR-MN
 4459/4477-DR-WI
 FCO: John F. Boyle
 4424/4447-DR-OH
 4461-DR-IL
 FCO: Steven W. Johnson
 VJFO: Springfield, IL

Region VIII COVID DRs

4498-DR-CO
 4508-DR-MT
 4509-DR-ND
 4525-DR-UT
 4527-DR-SD
 4535-DR-WY
 FCO: Lee K. dePalo
 VJFO: Denver, CO

Region IX COVID DRs

4482-DR-CA
 4495-DR-GU
 4510-DR-HI
 4511-DR-CNMI
 4523-DR-NV
 4524-DR-AZ
 4537-DR-AS
 FCO: Robert J. Fenton
 VJFO: Oakland, CA

Region X COVID DRs

4481-DR-WA
 4499-DR-OR
 4533-DR-AK
 4534-DR-ID
 FCO: Michael F. O'Hare
 VJFO: Bothell, WA
 RX IMAT

4539-DR-WA
 FCO: Timothy B. Manner
 VJFO: Camp Murray, WA

4519-DR-OR
 FCO: Dolph A. Diemont
 VJFO: Salem, OR

| N-IMATs | |
|-----------|------------|
| 3 Teams | |
| Red | |
| Blue | |
| Gold | |
| R-IMATs | |
| ≥ 7 Teams | |
| I | RRCC |
| II | |
| III | |
| IV-1 | |
| IV-2 | Virtual SC |
| V | |
| VI-1 | Virtual AR |
| VI-2 | |
| VII | VJFO-COVID |
| VIII | VJFO |
| IX-1 | |
| IX-2 | |
| X | RRCC |
| FMC | PMC |
| NMC | Deployed |

| Team: | US&R | MERS | FCOs | FDRCs | IM |
|-------------|------|------|------------|-------|---------------|
| Status | >65% | >66% | = 2 Type I | = 2 | WORKFORCE |
| Assigned: | 28 | 36 | 47 | 11 | 13,762 ▲ |
| Unavailable | 3 | 0 | 0 | 0 | 2,898 ▲ |
| Deployed: | 0 | 0 | 40 (-1) | 9 | 5,526 ▲ |
| Available: | 25 | 36 | 7 (+1) | 2 | 5,338 / 39% ▼ |

| IM CADRE AVAILABILITY SUMMARY | |
|---|--|
| Cadres with 25% or Less Availability | |
| EHP 23% (153/656); FL 19% (31/162); PA 21% (647/3,116); PLAN 23% (104/452); SAF 18% (10/56) | |



FEMA

**FEMA's mission is helping people
before, during, and after disasters.**

Click [here](#) to subscribe to this briefing.