



FEMA

Daily Operations Briefing

Monday, August 10, 2020

8:30 a.m. ET

National Current Operation



FEMA

Significant Incidents or Threats:

- Earthquake – North Carolina
- Tropical Cyclone Isaias Response – Final
- Severe thunderstorms possible – Central Plains and Middle Mississippi Valley
- Heavy Rain and Flash Flooding possible – Middle Mississippi and Ohio Valleys
- COVID-19

Tropical Activity:

- Atlantic: Disturbance 1: **Medium (60%)**
- Eastern Pacific:
 - Tropical Storm Elida
 - Disturbance 1: **Medium (60%)**
 - Disturbance 2: **Medium (60%)**
- Central Pacific: Disturbance 1: **Medium (60%)**
- Western Pacific: No activity affecting U.S. interests

Declaration Activity: None

Earthquake – Sparta, NC



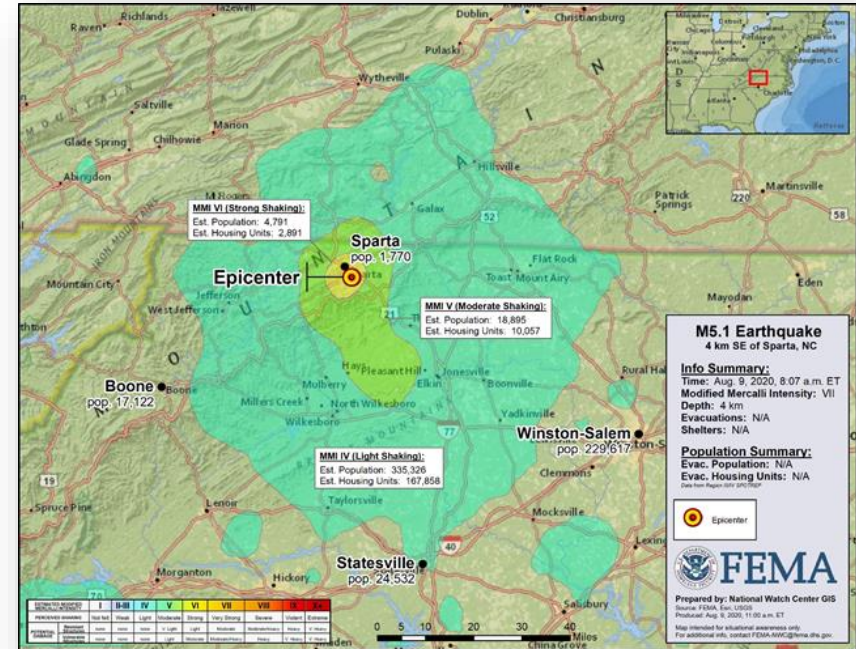
FEMA

Earthquake – Sparta, NC

- At 8:07 a.m. ET on August 9, a magnitude 5.1 earthquake occurred 2 miles SE of Sparta, NC, (pop. 1,170) at a depth of 2 miles; felt as a MMI of VII
- Yellow PAGER was issued for economic losses, indicating that some damage is possible but the impact should be localized
- Green PAGER was issued for fatalities, indicating a low likelihood of casualties
- Region IV received reports of minor damage (cracked sheet rock and patio concrete) in Alleghany and Wilkes counties, NC
- No fatalities or injuries reported

Response:

- NC and VA EOCs at Partial Activation (COVID-19)
- Region IV RRCC is rostered
- NWC, Regions III and IV RWCs are monitoring
- No requests for FEMA assistance





FEMA

Tropical Cyclone Isaias – Response – Final

Situation: Widespread power outages continue due to Isaias; restoration on-going.

Lifeline Impacts:

Food, Water, Shelter

- CT: 33 public drinking water systems on generator power
- NJ: 41 water systems without power
- All shelters closed in NJ and NY

Health and Medical

- CT: 8 (-69) nursing homes/skilled care facilities on generator power
- NYC: All nursing home power has been restored

Energy (Eagle-I as of 5:00 a.m. ET)

Customers without power

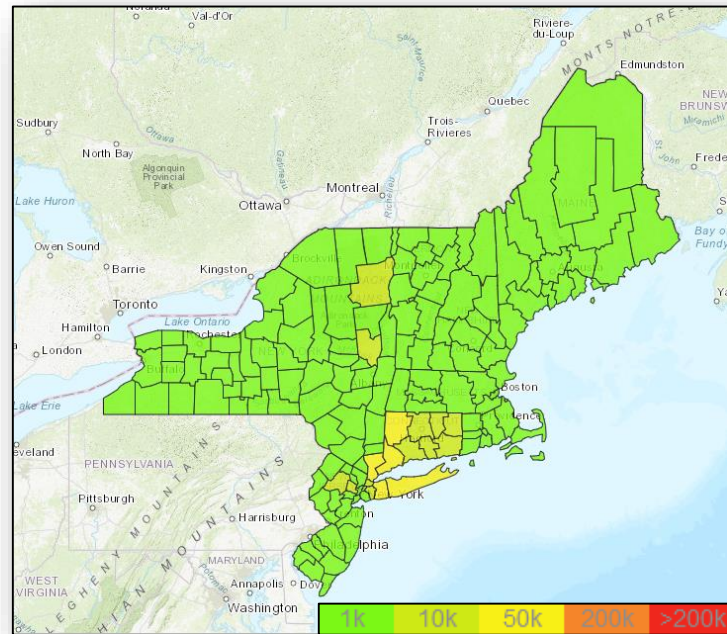
- CT: 97k (-222K) (peak 636k) (6%); NJ: 7k (-38k) (peak 568k) (<1%)
- NY: 75k (-237k) (peak 579k) (1%)

State / Local Response:

- CT & NH EOCs at Full Activation (Isaias & COVID-19); States of Emergency declared
- NJ EOC at Partial Activation (Isaias & COVID-19); State of Emergency declared
- NY EOC at Partial Activation (COVID-19); States of Emergency declared

Federal Response:

- Region I: RRCC at Level III (Isaias & COVID-19)
 - IMAT & FCO deployed to CT EOC
- Region II: RRCC Level II (COVID-19)
- FEMA HQ: NRCC at Level I (COVID-19)
 - Emergency Declaration FEMA-3535-EM-CT approved



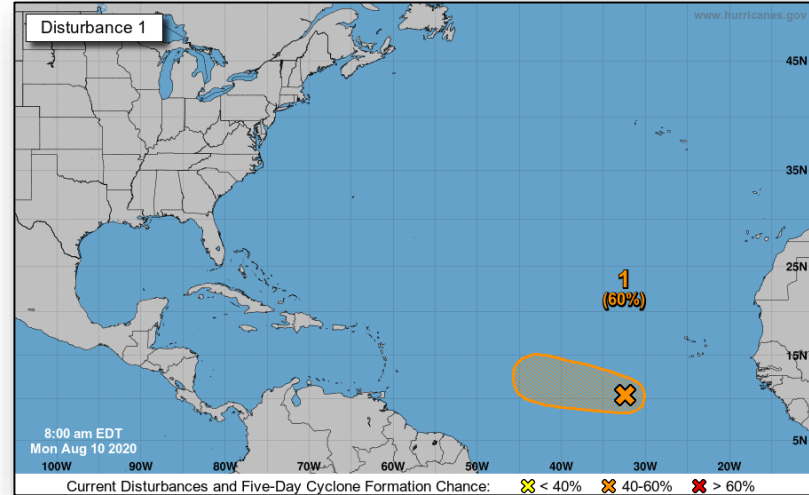
Tropical Outlook – Atlantic



FEMA

Disturbance 1 *(as of 8:00 a.m. ET)*

- Tropical wave located several hundred miles WSW of Cabo Verde Islands
- Conditions favorable for additional development
- Formation chance through 48 hours: **Medium (60%)**
- Formation chance through 5 days: **Medium (60%)**



Tropical Outlook – Eastern Pacific



Tropical Cyclone Elida (Advisory 6 as of 5:00 a.m. ET)

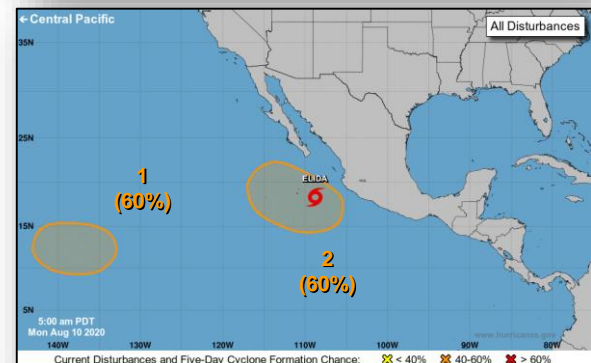
- 145 miles ESE of Socorro Island, Mexico
- Moving WNW at 15 mph
- Maximum sustained winds near 65 mph
- Strengthening is forecast, and is expected to become a hurricane later today
- Tropical-storm-force winds extend up to 60 miles from the center

Disturbance 1 (as of 8:00 a.m. ET)

- Expected to form over the western portion of the eastern Pacific basin in a few days
- Conditions conducive for gradual development
- Formation chance through 48 hours: Low (0%)
- Formation chance through 5 days: Medium (60%)

Disturbance 2 (as of 8:00 a.m. ET)

- Expected to form offshore of the SW coast of Mexico by the middle of next week
- Some development is possible
- Formation chance through 48 hours: Low (0%)
- Formation chance through 5 days: Medium (60%)



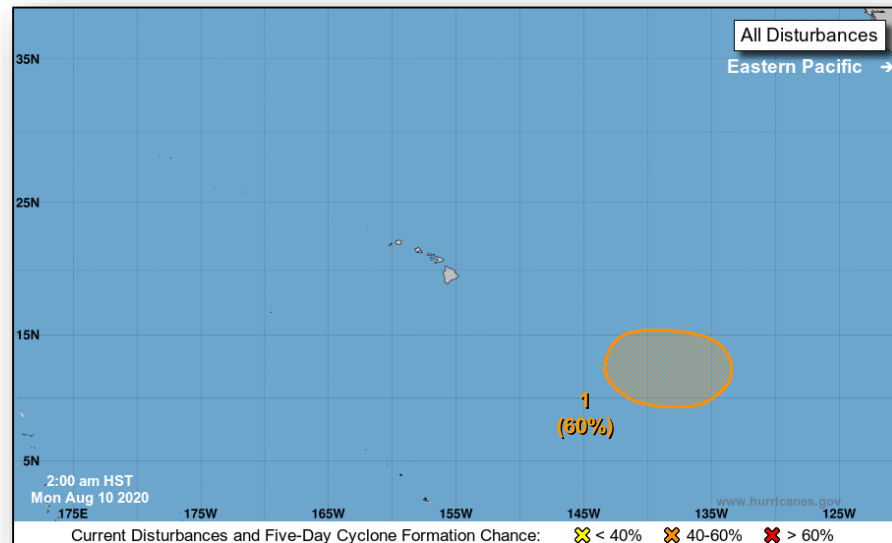
Tropical Outlook – Central Pacific



FEMA

Disturbance 1 *(as of 8:00 a.m. ET)*

- 1,400 miles SE of Hilo, HI
- Conditions conducive for gradual development
- Formation chance through 48 hours: Low (near 0%)
- Formation chance through 5 days: Medium (60%)



COVID-19 Update



Situation: Upward trajectory in COVID-19 case count continues across 3 states, with 4 states in a plateau status, and 49 states on a downward trajectory. 26,073 Federal employees deployed / activated; 2,091 FEMA employees deployed.

Nationwide Testing: 64,920,920 cumulative as of Aug 6

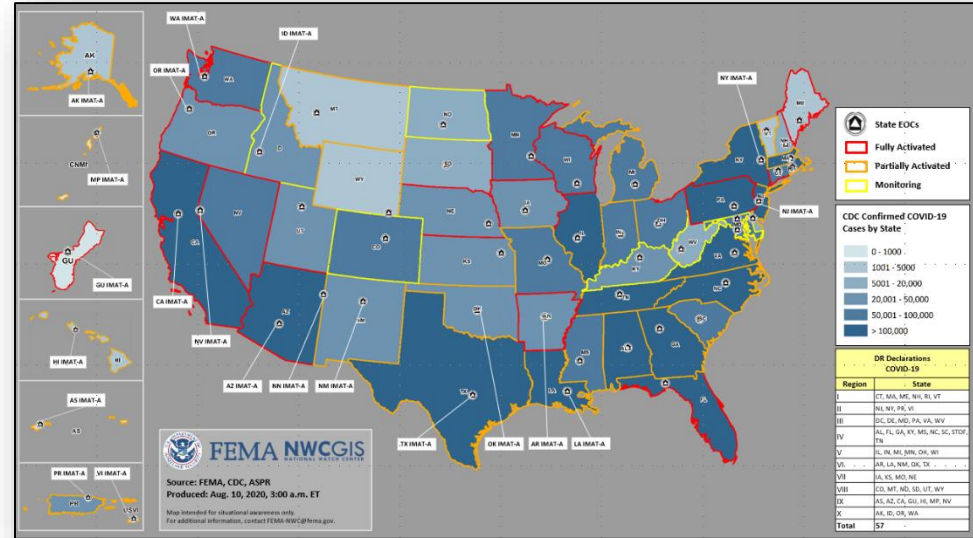
COVID-19 positive cases continue to increase globally
(CDC COVID-19 update as of Aug 8)

Confirmed Cases of COVID-19

- United States: 4,974,959 (+54,590)
- Worldwide: 19,187,943 (+284,441)
- Deaths caused by COVID-19
 - United States: 161,284 (+1,064)
 - Worldwide: 716,075 (+6,565)

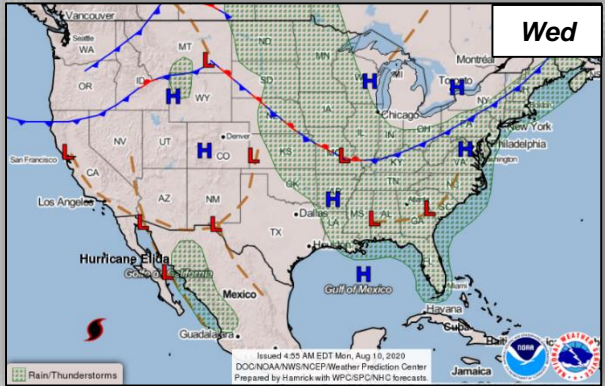
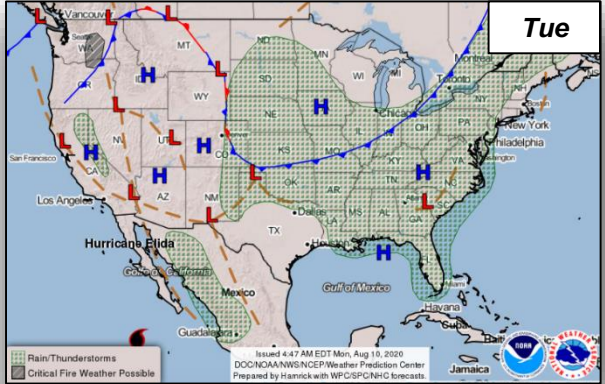
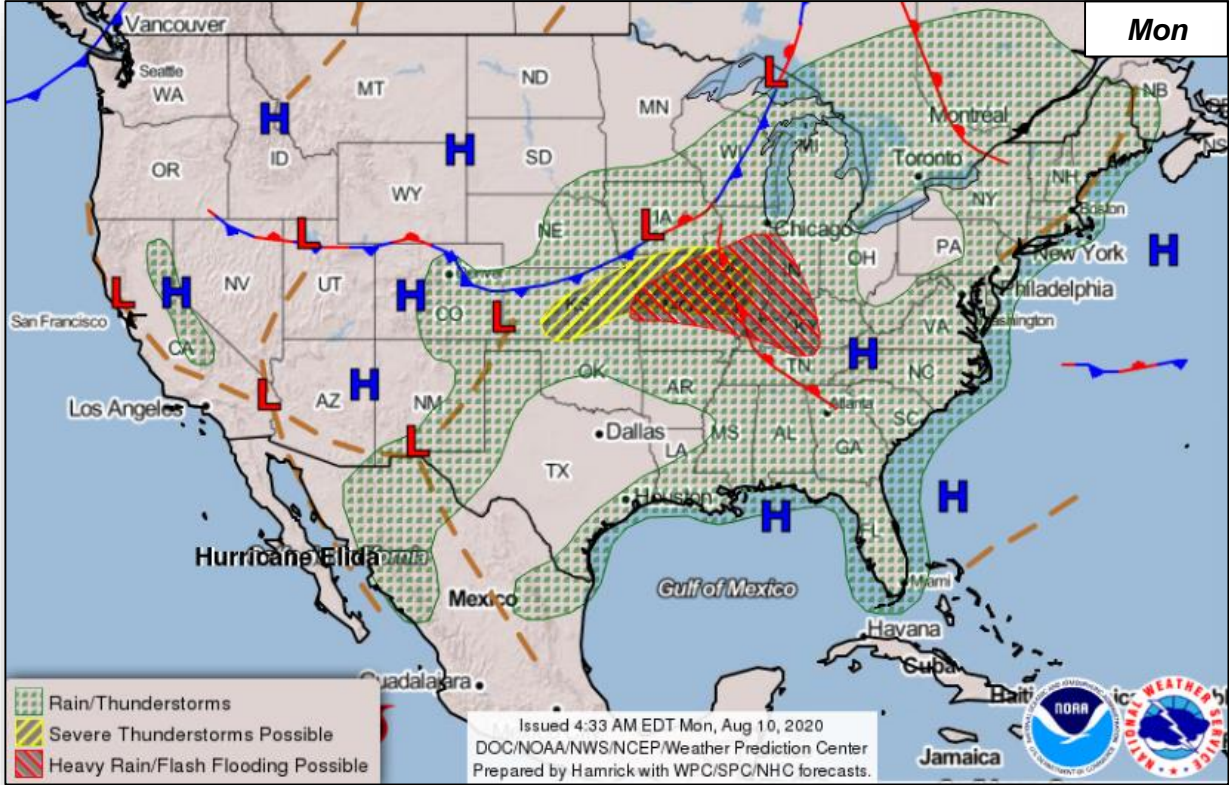
Response:

- NRCC at Level I
- Regions I, II, III, V, VI, & X RRCCs at Level III
- Regions IV, VII, VIII, & IX RRCCs are rostered
- Regions VII, VIII & IX COVID-19 response being worked from the Virtual JFO
- NWC, all RWCs, and MOCs are monitoring



(COVID-19 SLB, Aug 7)

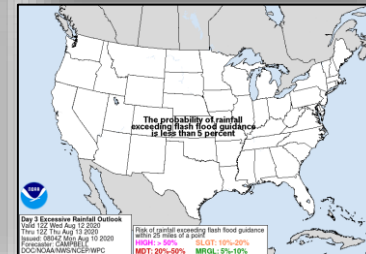
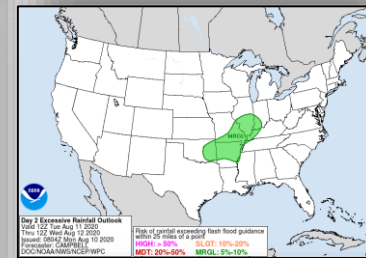
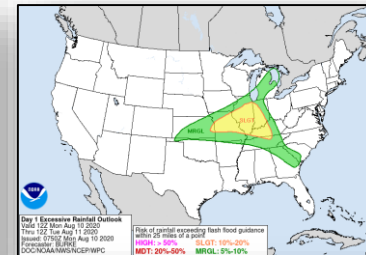
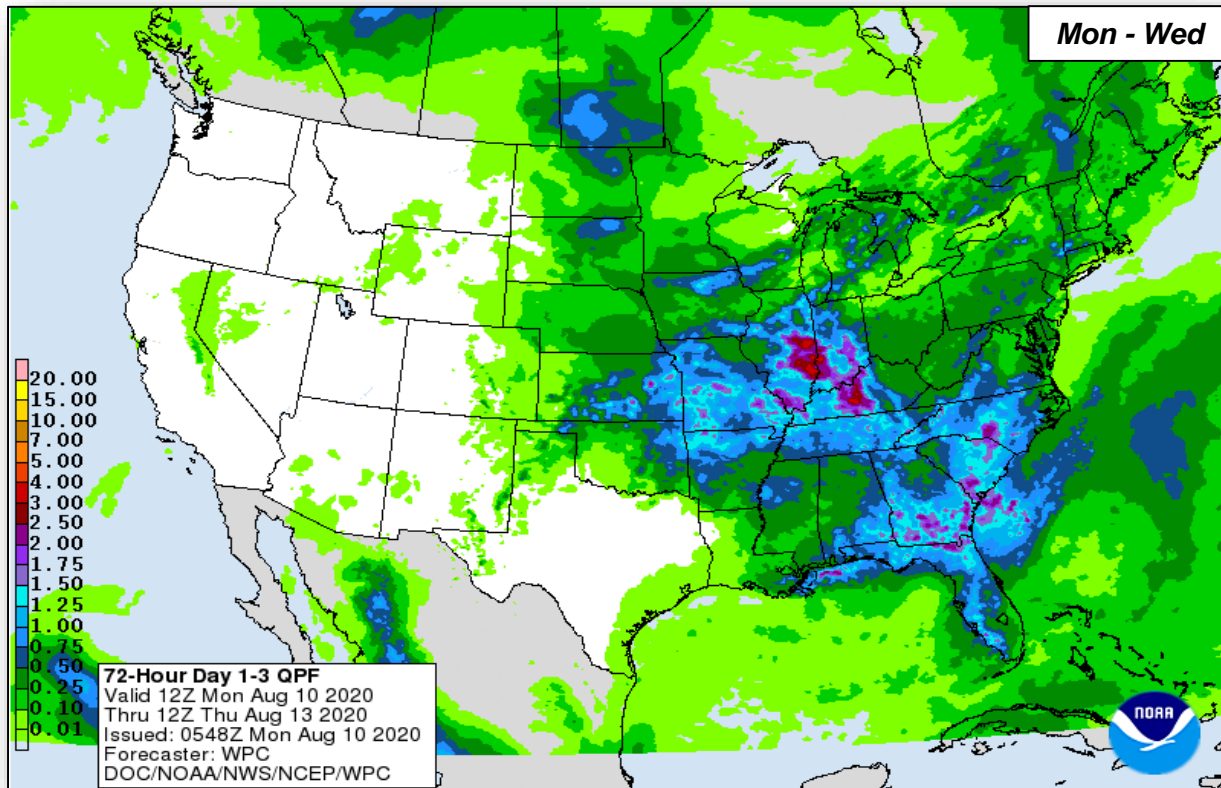
National Weather Forecast



Precipitation & Excessive Rainfall



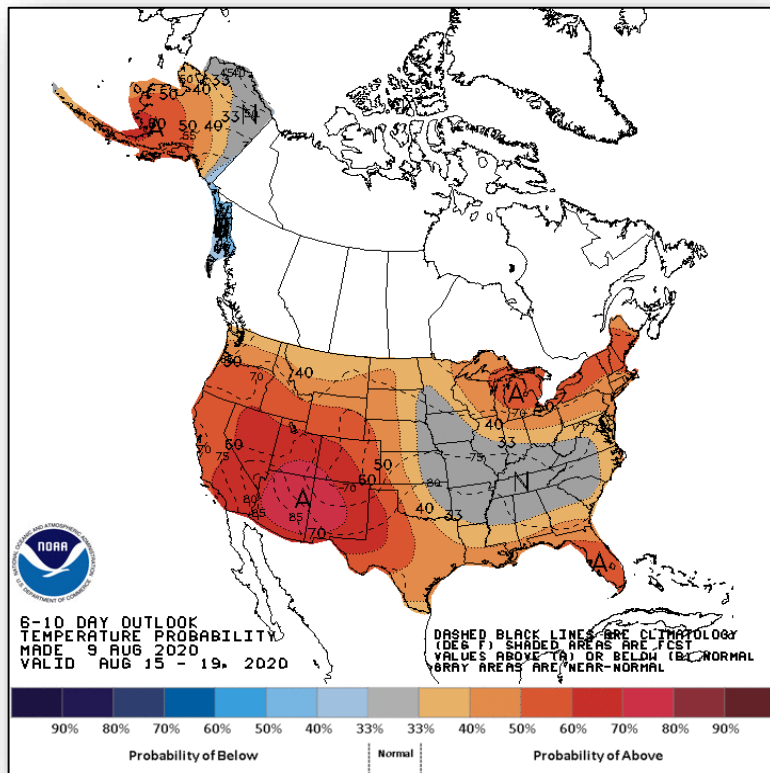
FEMA



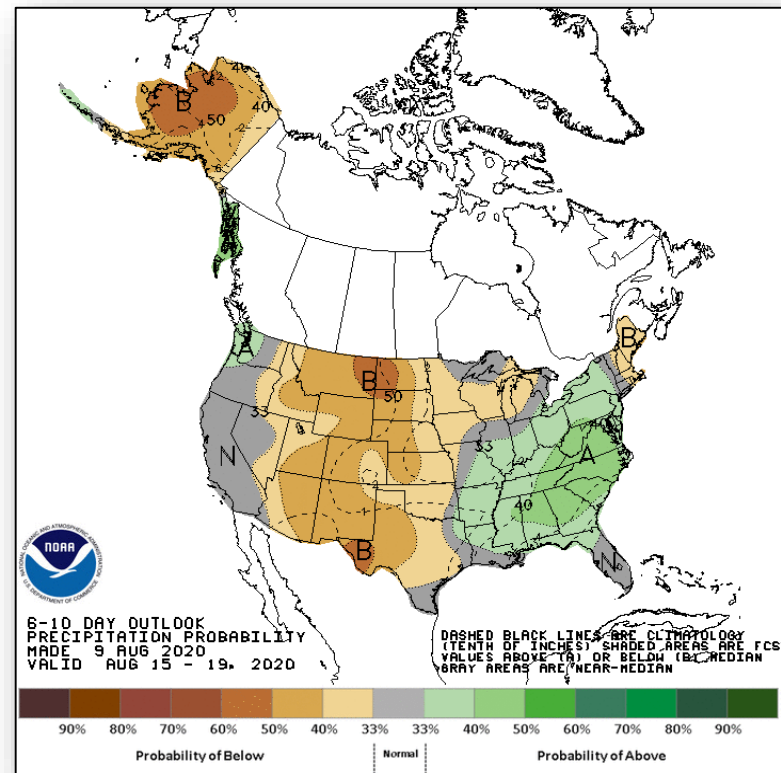
Long Range Outlooks – Aug 15-19



FEMA



6-10 Day Temperature Probability



6-10 Day Precipitation Probability



FEMA

Joint Preliminary Damage Assessments

Region	State / Location	Event	IA/PA	Number of Counties		Start – End
				Requested	Complete	
II	PR	Tropical Storm Isaias July 27, 2020 and continuing	IA	5	1	8/5 – TBD
			PA	3	2	8/5 – TBD
VI	TX	Hurricane Hanna July 25, 2020 and continuing	IA	6	0	7/29 – TBD
			PA	6	0	7/29 – TBD

Wildfire Summary



Fire Name (County, ST)	FMAG #	Acres Burned	Percent Contained	Evacuations	Structures (Homes / Other)			Fatalities / Injuries
					Threatened	Damaged	Destroyed	
Apple Fire (San Bernardino, Riverside, & Morongo Bands of Mission Tribe, CA)	5325-FM-CA	32,412	42% (+7%)	M: LIFTED	H: 1,796	H: 4	H: 4	0 / 3
				V: 0	O: 0	O: 2	O: 9	

(Evacuations: M = Mandatory / V = Voluntary
Structures: H = Homes and Mixed Commercial/Residential / O = Non-residential Commercial/Other Minor Structures)

Declaration Requests in Process – 3



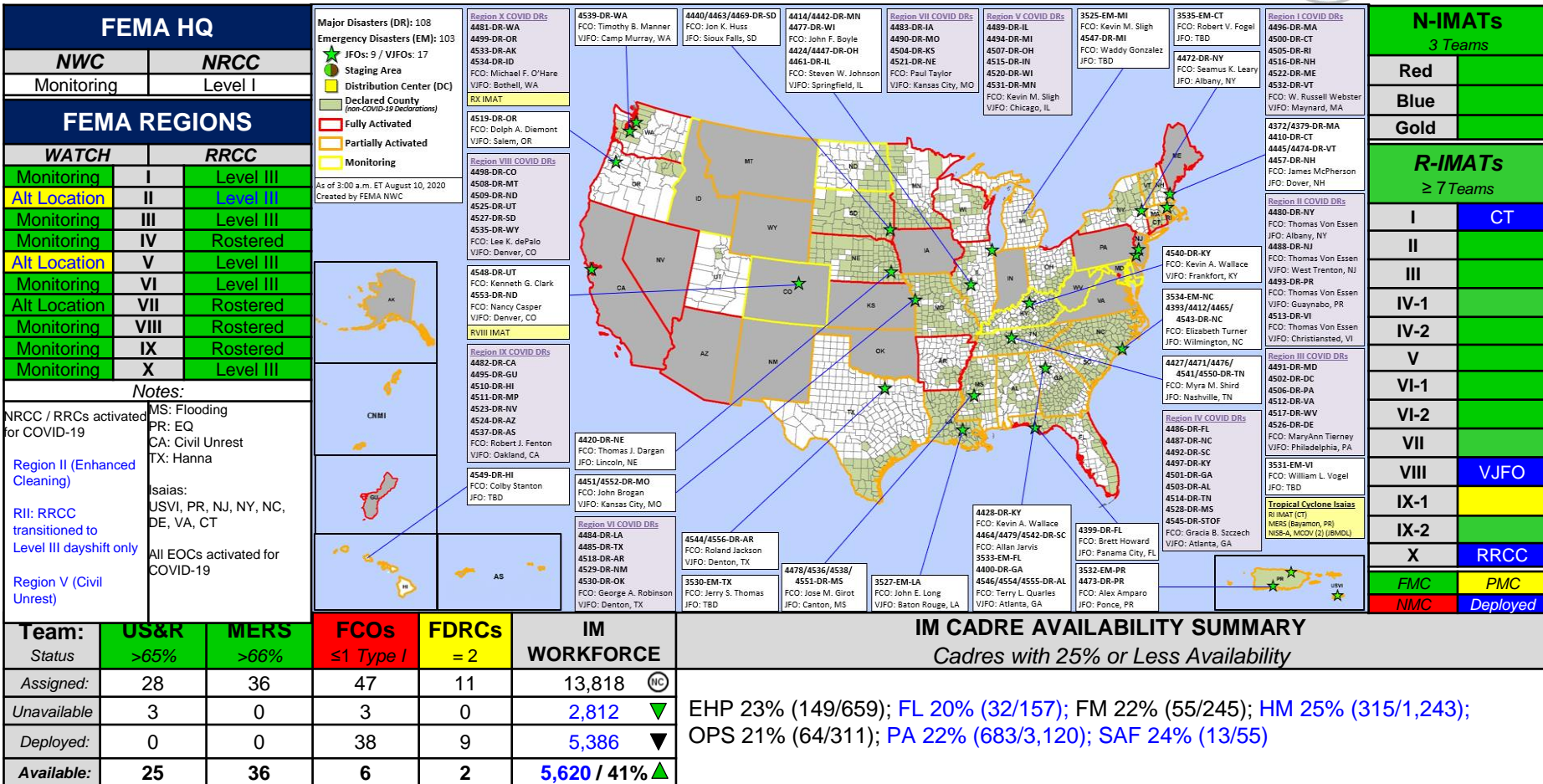
FEMA

State / Tribe / Territory – Incident Description	Type	IA	PA	HM	Requested
Poarch Band of Creek Indians – COVID-19 Pandemic	DR	X	X		May 15
LA – Severe Storm and Tornadoes	DR		X	X	Jul 10
MN – Fire damage as a result of civil unrest – Appeal	DR		X	X	Aug 7

FEMA Common Operating Picture



FEMA



Team:	US&R	MERS	FCOs	FDRCS	IM WORKFORCE
Status	>65%	>66%	≤1 Type I	= 2	
Assigned:	28	36	47	11	13,818 (NC)
Unavailable:	3	0	3	0	2,812 ▼
Deployed:	0	0	38	9	5,386 ▼
Available:	25	36	6	2	5,620 / 41% ▲

IM CADRE AVAILABILITY SUMMARY

Cadres with 25% or Less Availability

EHP 23% (149/659); FL 20% (32/157); FM 22% (55/245); HM 25% (315/1,243); OPS 21% (64/311); PA 22% (683/3,120); SAF 24% (13/55)



FEMA

**FEMA's mission is helping people
before, during, and after disasters.**

Click [here](#) to subscribe to this briefing
[FEMA.GOV](https://www.fema.gov)