FEMA

Daily Operations Briefing

Monday, September 14, 2020

8:30 a.m. ET

National Current Operations and Monitoring

FEMA

Significant Incidents or Threats:

- Western Wildfires
- COVID-19
- Critical fire weather – Northern Intermountain to Northern Plains and Central Great Basin

Tropical Activity:

- Atlantic:
  - Tropical Cyclone Sally
  - Tropical Cyclone Paulette
  - Tropical Cyclone Rene
  - Tropical Cyclone Teddy
  - Tropical Cyclone Twenty-One
  - Disturbance 1: Low (10%)
  - Disturbance 2: Medium (40%)
- Eastern Pacific:
  - Tropical Cyclone Karina
- Central Pacific:
  - Disturbance 1: Low (20%)
- Western Pacific: No activity affecting U.S. interests

Declaration Activity:

- Amendment No. 4 to FEMA-4558-DR-CA
- Emergency Declaration Request – Louisiana
- Emergency Declaration Request – Mississippi
- 2 FMAGs approved – Bobcat Fire and SQF Complex, CA

Tropical Outlook – Atlantic

Tropical Cyclone Sally *(Advisory #11A as of 8:00 a.m. ET)*

- 115 miles ESE of the mouth of the Mississippi River
- Moving WNW at 8 mph
- Maximum sustained winds 65 mph
- Tropical storm force winds extend 125 miles
- Tropical storm force winds extend 125 miles

Watches and Warnings

- **Storm Surge Warning**: Port Fourchon, LA to MS/AL border; Lake Pontchartrain, Lake Maurepas, and Lake Borgne; Mobile Bay
- **Hurricane Warning:** Morgan City, LA to MS/AL border; Lake Pontchartrain and Lake Maurepas including metropolitan New Orleans
- **Tropical Storm Warning**: MS/AL Border to Indian Pass, FL; Intracoastal City, LA to AL/FL border
- **Hurricane Watch**: MS/AL border to AL/FL border
- Tropical Storm Watch: Indian Pass to Ochlockonee River, FL

Hazards Affecting Land

- **Rainfall:** 8-6 inches, isolated amounts of 24 inches, over portions of the central Gulf Coast from western FL panhandle to far southeast LA through the middle of the week. Life-threatening flash flooding is possible. Widespread minor to isolated major flooding on area rivers is also possible.
- **Storm Surge**: up to 7-11 feet from mouth of Mississippi River to Ocean Springs, including Lake Borgne; 5-8 feet from Ocean Springs to MS/AL border; 4-6 feet from MS/AL border to AL/FL border including Mobile Bay, and Lake Pontchartrain and Lake Maurepas

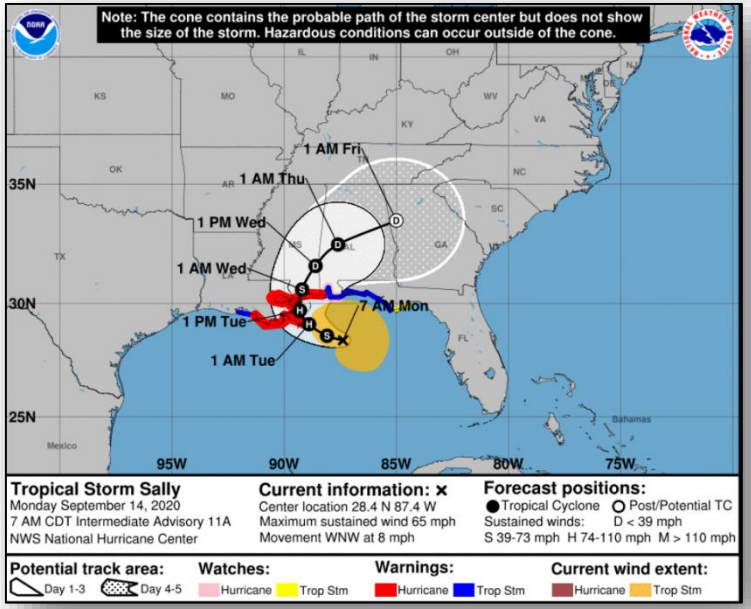

Tropical Outlook – Atlantic

***Tropical Cyclone Paulette* (CAT 1)** *(Advisory #30A as of 8:00 a.m. ET)*

- 40 miles N of Bermuda
- Moving NNW at 12 mph
- Maximum sustained winds 95 mph
- Strengthening is likely tonight through Tuesday
- Hurricane-force winds extend 45 miles; tropical-storm-force winds extend 175 miles
- Hurricane Warning in effect for Bermuda

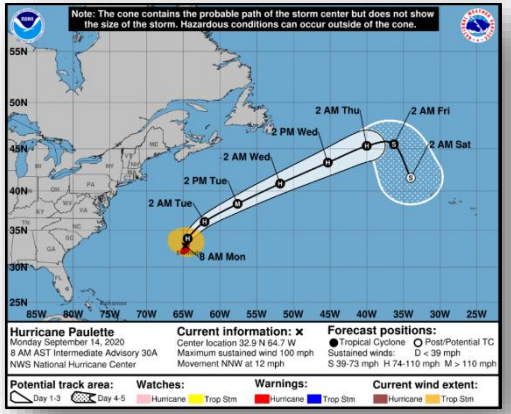

Tropical Cyclone Rene *(Advisory #29 as of 5:00 a.m. ET)*

- 1,115 miles NE of the Leeward Islands
- Moving W at 3 mph
- Maximum sustained winds 30 mph
- Forecast to become a remnant low later today and dissipate by Wednesday

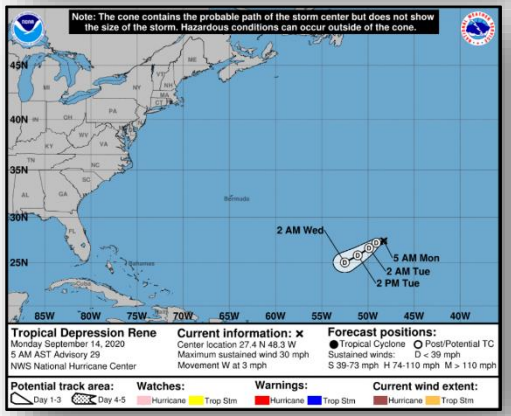

Tropical Outlook – Atlantic

Tropical Cyclone Teddy *(Advisory #7 as of 5:00 a.m. ET)*

- 1110 miles W of the Cabo Verde Islands
- Moving WNW at 14 mph
- Maximum sustained winds 40 mph
- Forecast to become a hurricane in a couple days
- Tropical storm force winds extend 45 miles

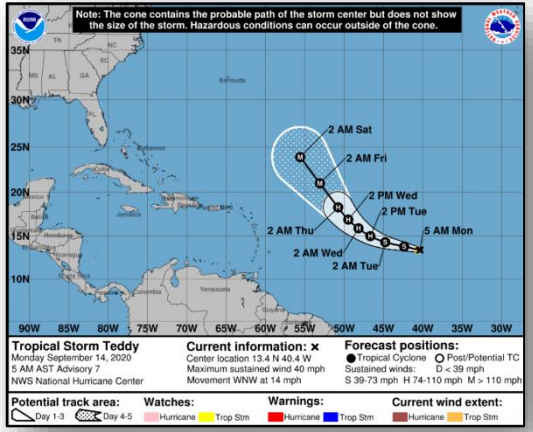

Tropical Depression Twenty-One *(Advisory #1 as of 8:00 a.m. ET)*

- 330 miles WNW of the Cabo Verde Islands
- Moving N at 6 mph
- Maximum sustained winds 35 mph
- Could briefly become a tropical storm today or tonight
- Weakening is expected to begin by Tuesday night, if not sooner, and continue into Wednesday and Thursday

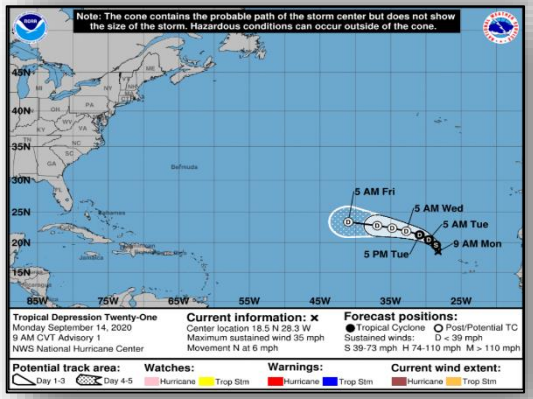

Tropical Outlook – Atlantic

Disturbance 1 *(as of 8:00 a.m. ET)*

- Located over the western and southwestern Gulf of Mexico
- Development is not expected due to strong upper-level winds
- Formation chance through 48 hours: Low (near 0%)
- Formation chance through 5 days: Low (10%)

Disturbance 2 *(as of 8:00 a.m. ET)*

- Located near the west coast of Africa
- Conditions appear conducive for slow development
- Moving W at 10 mph
- Formation chance through 48 hours: Low (10%)
- Formation chance through 5 days: Medium (40%)

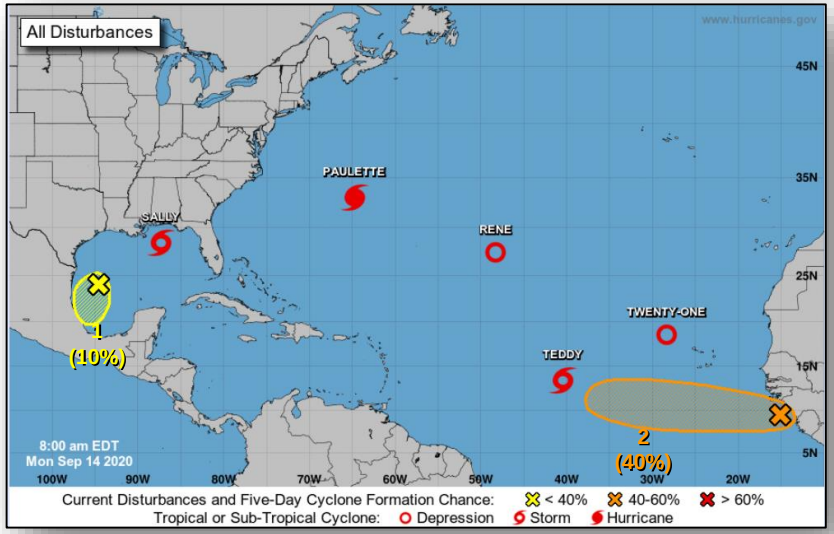

Tropical Outlook – Eastern Pacific

Tropical Cyclone Karina *(Advisory #6 as of 5:00 a.m. ET)*

- 640 miles WSW of the southern tip of Baja California, Mexico
- Maximum sustained winds 44 mph
- Moving W at 13 mph
- Some slight strengthening is forecast in the next 24 hours with gradual weakening expected to begin on Tuesday
- Tropical-storm-force winds extend out to 150 miles



Tropical Outlook – Central Pacific

Disturbance 1 *(as of 8:00 a.m. ET)*

- Located over the western and southwestern Gulf of Mexico
- Development is not expected due to strong upper-level winds
- Formation chance through 48 hours: Low (near 0%)
- Formation chance through 5 days: Low (10%)

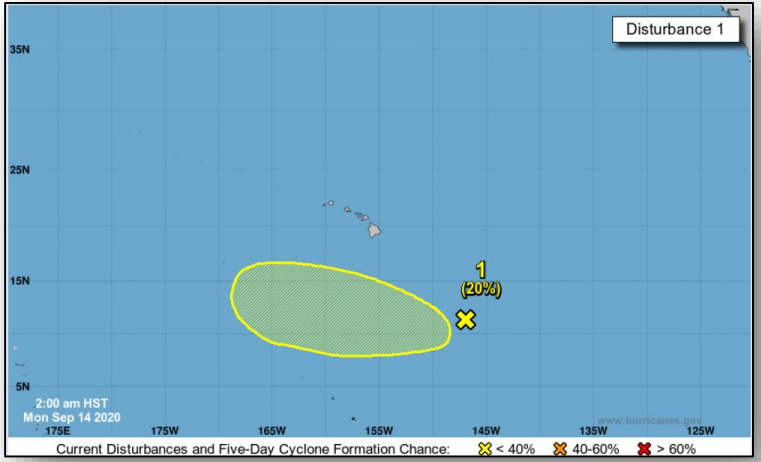

NWS Weather Prediction Center

Updated 6:00 am EDT, Monday, September 14, 2020

FEMA

5-Day Rainfall Forecast Through Early Saturday, Sep. 19

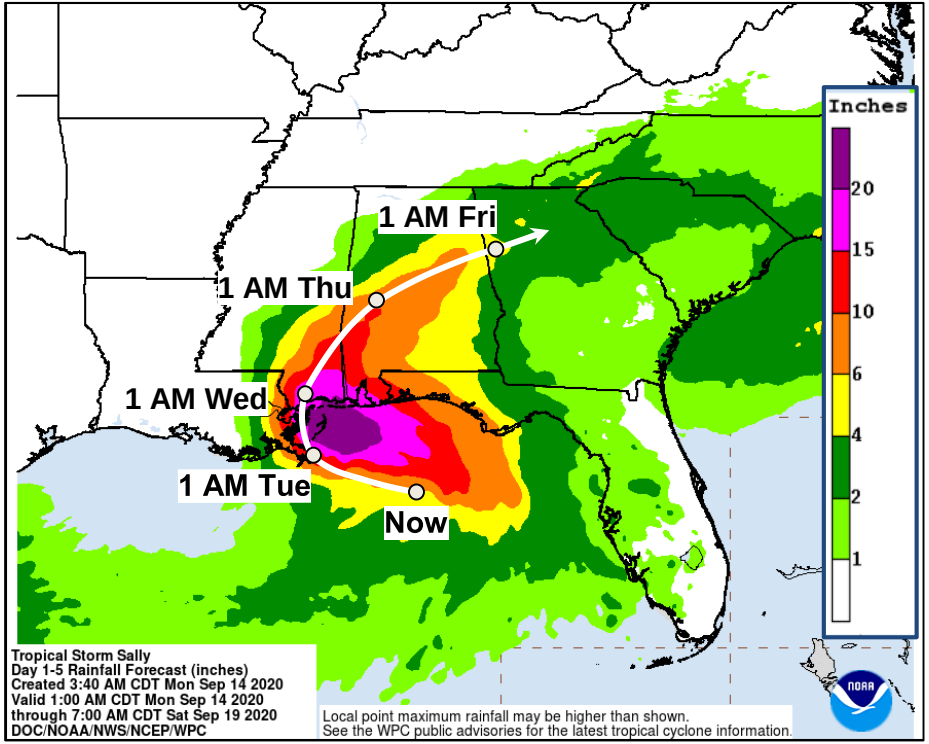

Near and east of landfall location: 8-16”, isolated 24”

Flash Flooding Risk Through Early Thursday Morning

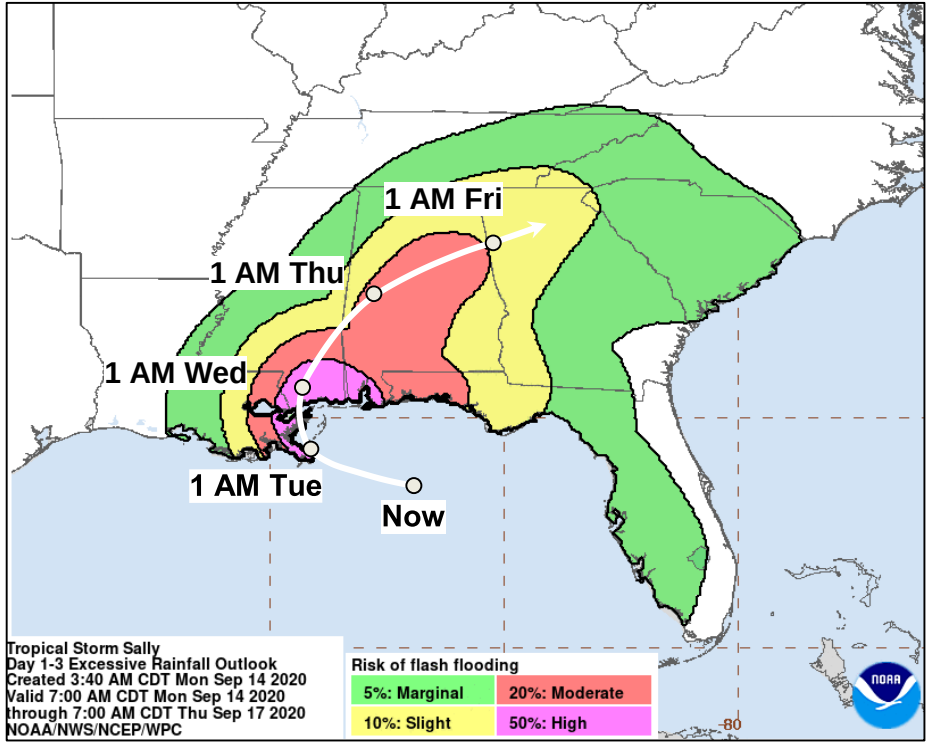

High Risk includes: Mobile, Pascagoula, Biloxi, Gulfport

Tropical Cyclone Sally – Preparations/Response

Situation:
Tropical Cyclone Sally is forecast to become a hurricane today and strengthen further before making landfall in the central Gulf Coast

State/Local Preparations and Response
- AL EOC at Partial Activation (COVID-19)
- MS EOC at Partial Activation (COVID-19 and TC Sally); Governor declared a state of emergency and requested an Emergency Declaration on September 13
- FL EOC at Full Activation (COVID-19)
- LA EOC at Partial Activation (COVID-19 & Tropical Activity); Governor declared a state of emergency and requested an Emergency Declaration on September13

FEMA/Federal Preparations and Response
- NRCC (already activated for COVID-19) activated for Tropical Cyclone Sally and western wildfires; Level II day shift, Level III night shift
- US&R:
    - White IST and TN-TF1 deployed to Baton Rouge, LA
    - TX-TF1, MO-TF1 and IN-TF1 are deploying to Baton Rouge, LA
- Region IV RWC at Enhanced Watch, day shift; RRCC will activate to Level III at noon today
    - IMAT-1 deployed to MS EOC
    - LNO deployed to AL EOC
- Region VI RRCC at Level III (COVID-19); activated to Level II (24/7) with select ESFs and LNOs
    - IMAT-1 deploying to Baton Rouge, LA
    - IMAT-2 remains deployed to Baton Rouge, LA (TC Laura)
    - LNO remains deployed to LA
- LA National Guard has pre-positioned personnel and equipment throughout LA

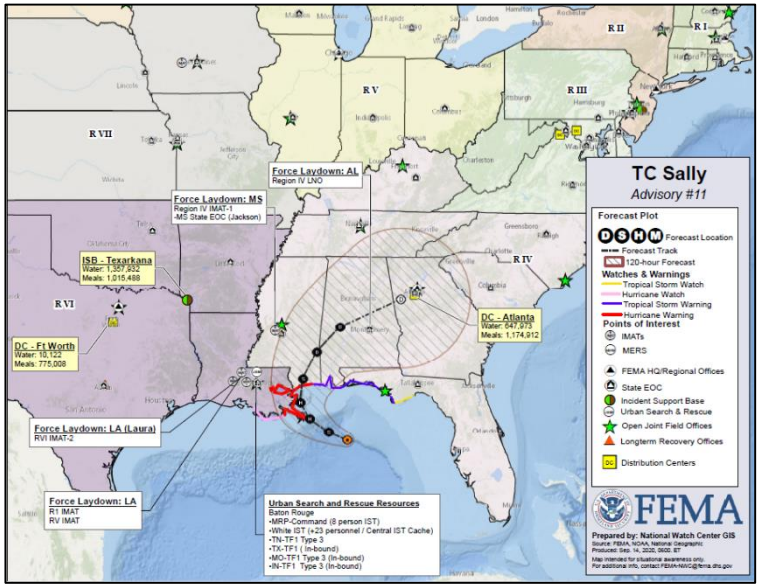

Wildfires – Western US

OR

Situation: There are over 100 large fires throughout the Western U.S., which have burned over 5 million acres in Regions VIII, IX, and X. The FEMA National Watch is monitoring and reporting on uncontained fires that have received Fire Management Assistance Grants (FMAGs), are currently threatening homes, or causing evacuations. Lifelines in California, Colorado, and Washington are stable, with the exception of the Health and Medical lifeline (COVID-19), while lifelines in Oregon remain yellow for wildfire response efforts. Federal assets have mobilized in support; currently there are no additional unmet needs.

FEMA Region VIII: 1 FMAG (CO)
- Acreage burned (FMAGs only): 102,596
- Homes / structures threatened: 3,581 / 4
- Homes / structures destroyed: 26 / 29
- Fatalities / Injuries: 0 / 7
- Evacuations: 1,121 / 6,500

FEMA Region IX: 7 FMAGs (CA)
- Acreage burned (FMAGs only): 797,521
- Homes / structures threatened: 54,758 / 383
- Homes / structures damaged: 116 / 72
- Homes / structures destroyed: 1,390 / 706
- Fatalities / Injuries: 16 / 46
- Evacuations: 46,789

FEMA Region X: 18 FMAGs (OR-14; WA-4)
- Acreage burned (FMAGs only): 1,258,388
- Homes / structures threatened: 161,778 / 2,606
- Home / structures damaged: 46 / 47
- Homes / structures destroyed: 1,362 / 355
- Fatalities / Injuries: 9 / 16
- Evacuations: 253,344

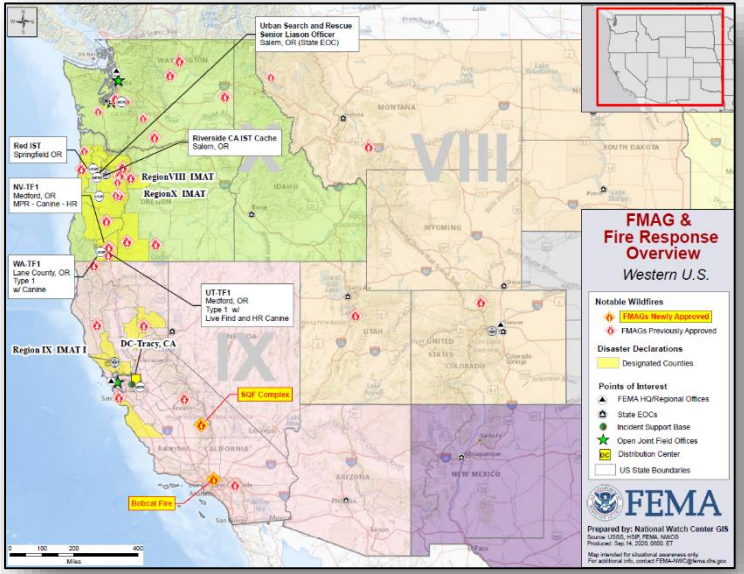

Federal Response
- Region VIII & Denver MOC monitoring; IMAT deployed to OR EOC
- Region IX RWC monitoring; IMAT deployed to CA EOC (Wildfires)
  - FEMA-4558-DR-CA approved for Wildfires
- Region X RRCC at Level III (Wildfires & COVID-19) Bothell MOC monitoring; IMAT deployed to OR EOC
- Region X activated ESF-13; 1 IMT (Eugene) and 2 QRTs deploying to OR (Medford & Eugene) to support US&R teams
  - FEMA-3542-EM-OR approved for wildfires
- MERS: Salem, OR; Joint Base Lewis-McChord, WA; Mather, CA
- US&R:
  - Red IST & LNO deployed to OR EOC; IST Cache enroute to Salem, OR
  - WA-TF1 deployed to Lane County, OR; UT-TF1 and NV-TF1 deployed to Talent, OR

State Response
- CO EOC at Partial Activation (COVID-19)
- CA EOC at Full Activation (COVID-19 and Wildfires)
- OR & WA EOCs at Full Activation (COVID-19 and Wildfires)

Wildfire Summary – CA

Fire Name (County, ST)	FMAG #	Acres Burned	Percent Contained	Evacuations	Structures (Homes / Other)			Fatalities / Injuries
					Threatened	Damaged	Destroyed	
California (6)								
CZU Lightning Complex (Santa Cruz and San Mateo, CA)	5336-FM-CA	86,509	89%	M: 921	H: 3,837	H: 90	H: 931	1 / 2
				V: 0	O: 0	O: 50	O: 559	
Creek (Fresno and Madera, CA)	5348-FM-CA	201,908	10%	M: 15,946	H: 13,824	H: 24	H: 248	0 / 21
				V: 0	O: 250	O: 18	O: 141	
El Dorado (San Bernardino, CA)	5348-FM-CA	14,283	41%	M: 7,236	H: 3,861	H: 2	H: 4	0 / 5
				V: 0	O: 100	O: 4	O: 6	
Slater (Siskiyou, CA)	5361-FM-CA	126,333	5%	M: 3,500	H: 900	H: 0	H: 150	2 / 0
				V: 0	O: 0	O: 0	O: 0	
North Complex (Includes Bear Fire) (Butte, Plumas, and Yuba, CA)	5363-FM-CA (Bear Fire)	261,488	26%	M: 7,200	H: 3	H: 0	H: 0	13 / 6
				V: 0	O: 6	O: 0	O: 0	
SQF Complex (Tulare, CA)	5373-FM-CA	75,000	12%	M: 1,389	H: 1,900	H: 0	H: 57	0 / 12
				V: 528	O: 0	O: 0	O: 0	
Bobcat (Los Angeles, CA)	5374-FM-CA	32,000	6%	M: 1,500	H: 28,000	H: 0	H: 0	0 / 0
				V: 68,000	O: 0	O: 0	O: 0	

(Evacuations: M = Mandatory / V = Voluntary; Structures: H = Homes and Mixed Commercial/Residential / O = Non-residential Commercial/Other Minor Structures)

Wildfire Summary – OR

Fire Name (County, ST)	FMAG #	Acres Burned	Percent Contained	Evacuations	Structures (Homes / Other)			Fatalities / Injuries
					Threatened	Damaged	Destroyed	
Oregon (14)								
Two Four Two (Klamath, OR)	5354-FM-OR	14,450	10%	M: 966	H: 526	H: 32	H: 8	0 / 0
				V: 0	O: 752	O: 38	O: 27	
*Beachie Creek/Lionshead Complex (Marion, Clackamas, Linn, and Jefferson, OR)	5356-FM-OR	327,092	5% / 0%	M: 39,122	H: 37,323	H: 0	H: 0	4 / 7
				V: 0	O: 109	O: 0	O: 0	
Holiday Farm (Lane, OR)	5357-FM-OR	165,023	6%	M: 0	H: 23,456	H: 9	H: 302	1 / 1
				V: 0	O: 0	O: 0	O: 0	
Powerline (Washington, OR)	5358-FM-OR	Unk	0%	M: 0	H: 0	H: 0	H: 0	0 / 0
				V: 0	O: 0	O: 0	O: 0	
Echo Mountain and Kimberling Road Complex (Lincoln, OR)	5362-FM-OR	2,435	25%	M: 5,882	H: 4,109	H: 0	H: 100	0 / 1
				V: 0	O: 0	O: 0	O: 0	
Almeda Drive (Jackson, OR)	5364-FM-OR	3,200	70%	M: 40,408	H: 6,100	H: 0	H: 600	4 / 4
				V: 0	O: 500	O: 0	O: 100	

* All numbers combined for this complex fire except for the containment percentage

(Evacuations: M = Mandatory / V = Voluntary; Structures: H = Homes and Mixed Commercial/Residential / O = Non-residential Commercial/Other Minor Structures)

Wildfire Summary – OR

Fire Name (County, ST)	FMAG #	Acres Burned	Percent Contained	Evacuations	Structures (Homes / Other) Threatened	Structures (Homes / Other) Damaged	Structures (Homes / Other) Destroyed	Fatalities / Injuries
Oregon (14) - Continuation								
Archie Creek (Douglas, OR)	5365-FM-OR	121,379	10%	M: 2,457	H: 1,835	H: 0	H: 109	0 / 0
				V: 0	O: 0 (-13)	O: 7	O: 2	
South Obenchain (Jackson, OR)	5367-FM-OR	30,503	20%	M: 4,753	H: 5,278	H: 0	H: 30	0 / 2
				V: 0	O: 650	O: 0	O: 44	
Riverside (Clackamas, OR)	5366-FM-OR	133,509	0%	M: 70,962	H: 70,223	H: 0	H: 33	0 / 1
				V: 0	O: 0	O: 0	O: 20	
Pike Road (Tillamook, OR)	5368-FM-OR	220	0%	M: 399	H: 1,355	H: 0	H: 2	0 / 0
				V: 956	O: 0	O: 0	O: 2	
Clackamas County Complex (Clackamas, OR)	5370-FM-OR	Unknown	0%	M: 80,000	H: Unknown	H: Unknown	H: Unknown	0 / 0
				V: 0	O: Unknown	O: Unknown	O: 10	
Chehalem Mountain Bald Peak (Washington and Yamhill, OR) **FINAL**	5371-FM-OR	2,000+	75%	M: Lifted	H: 250	H: Unknown	H: Unknown	0 / 0
				V: 0	O: 250	O: Unknown	O: Unknown	
Brattain (Lake, OR)	5372-FM-OR	30,000	0%	M: 270	H: 55	H: 0	H: 0	0 / 0
				V: 0	O: 5	O: 0	O: 0	
*Slater (Josephine, OR)	5369-FM-OR	Unknown	0%	**Note: Burning along the border of OR & CA – See under CA for fire details*				

(Evacuations: M = Mandatory / V = Voluntary; Structures: H = Homes and Mixed Commercial/Residential / O = Non-residential Commercial/Other Minor Structures)

Wildfire Summary – WA

Fire Name (County, ST)	FMAG #	Acres Burned	Percent Contained	Evacuations	Structures (Homes / Other)			Fatalities / Injuries
					Threatened	Damaged	Destroyed	
Washington (4)								
*Cold Springs/Pearl Hill (Douglas and Okanogan, WA)	5351-FM-WA	412,582	50% / 87%	M: 450	H: 930	H: 1	H: 52	0 / 0
				V: 0	O: 340	O: 1	O: 48	
Babb (Spokane and Whitman, WA) - **FINAL**	5355-FM-WA	15,266	90%	M: Lifted	H: 0	H: 4	H: 121	0 / 0
				V: 0	O: 0	O: 1	O: 102	
Bordeaux Road (Thurston, WA)	5359-FM-WA	60	0%	M: 475	H: 175	H: 0	H: 5	0 / 0
				V: 0	O: 0	O: 0	O: 0	
Sumner Grade (Pierce, WA)	5360-FM-WA	494	65%	M: 7,200	H: 0	H: 0	H: 0	0 / 0
				V: 0	O: 0	O: 0	O: 0	

* All numbers combined for this complex fire except for the containment percentage

(Evacuations: M = Mandatory / V = Voluntary; Structures: H = Homes and Mixed Commercial/Residential / O = Non-residential Commercial/Other Minor Structures)

Wildfire Summary – Region VIII

Fire Name (County, ST)	FMAG #	Acres Burned	Percent Contained	Evacuations	Structures (Homes / Other)			Fatalities / Injuries
					Threatened	Damaged	Destroyed	
Colorado (1)								
Cameron Peak (Larimer, CO)	5349-FM-CO	102,596	4%	M: 1,121	H: 3,581	H: 2	H: 26	0 / 7
				V: 6,500	O: 4	O: 0	O: 29	

(Evacuations: M = Mandatory / V = Voluntary; Structures: H = Homes and Mixed Commercial/Residential / O = Non-residential Commercial/Other Minor Structures)

COVID-19 Update

Situation: Upward trajectory in COVID-19 case count continues across 15 states/territories, with 10 states/territories in a plateau status, and 30 states/territories on a downward trajectory. 19,818 Federal employees deployed / activated;
1,729 FEMA employees deployed. *(COVID-19 SLB, as of Sep 11)*

Nationwide Testing: 95,027,209 cumulative *(as of Sep 11)*

COVID-19 positive cases continue to increase globally
(CDC COVID-19 update as of Sep 12)

- Confirmed Cases of COVID-19
  - United States: 6,427,481 (+40,423)
  - Worldwide: 28,584,158 (+297,489)
- Deaths caused by COVID-19
  - United States: 193,195 (+807)
  - Worldwide: 916,955 (+5,698)

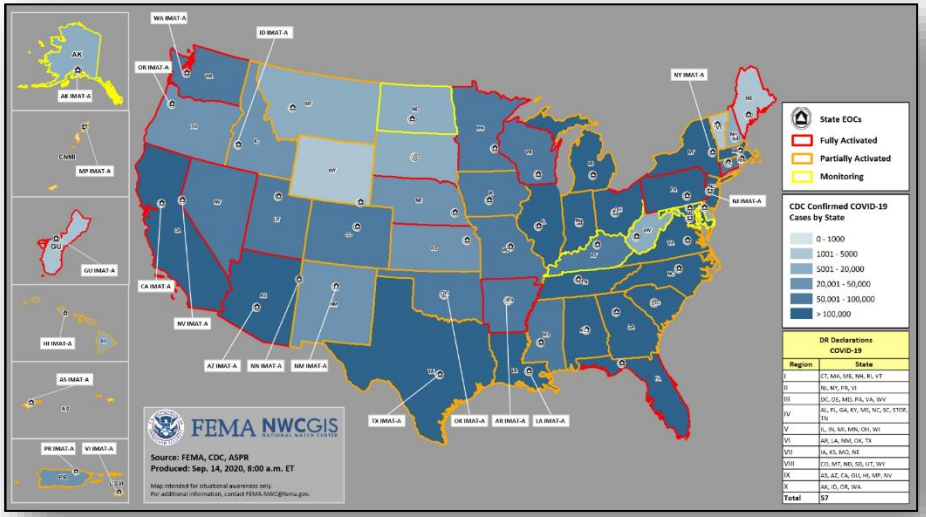

Response:

- NRCC conducting COVID response operations
- Region VI RRCC at Level II (Tropical Cyclone Sally)
- Regions I, II, III, V, & X RRCCs at Level III
- Region IV RRCC will activate to Level III (Tropical Cyclone Sally),
- Regions VII, VIII, & IX RRCCs are rostered
- Regions VII, VIII, & IX COVID-19 working from the Virtual JFO
- Region IV RWC at Enhanced Watch (Tropical Cyclone Sally)
- NWC, all remaining RWCs, and MOCs are monitoring

River Flood Outlook

FEMA

Flood Hazard Outlook (Prototype)

Includes General Flash and River Flood Hazards

NWC National Water Center

Issued: 11:30 UTC Sep 14, 2020 - Valid through 11:30 UTC Sep 21, 2020

Flood Hazard Messages

associated with Tropical Storm Sally

- The National Hurricane Center (NHC) is forecasting extremely dangerous and life-threatening storm surge along the central Gulf Coast. For a depiction of areas at risk, please see the Storm Surge Watch/Warning Graphic, available at hurricanes.gov.

- Outer bands of Sally are expected to produce additional rainfall of 1 to 3 inches across central and northern Florida through today. This rainfall may continue to produce isolated flash and urban flooding and prolong high flows and ongoing elevated flooding on rivers across central Florida.

- Rainfall associated with Sally may create flash and urban flooding beginning tonight and lasting through tomorrow along the coastal areas of the Big Bend of the Florida coastline; riverine impacts will be limited.

- Sally is expected to produce rainfall of 8 to 16 inches with isolated amounts of 24 inches over portions of the central Gulf Coast from the western Florida Panhandle to southeast Louisiana from today through the middle of the week. Life-threatening flash flooding is possible. In addition, this rainfall will likely lead to widespread minor to isolated major flooding on area rivers.

- Sally is forecast to move inland early Wednesday and track into the Southeast with rainfall of 6 to 12 inches possible across portions of inland Mississippi and Alabama. Significant flash, urban, and small stream flooding is likely, as well as widespread minor to moderate river flooding.

- As Sally continues to move across the Southeast, heavy rain is anticipated across portions of eastern Tennessee, northern Georgia and western South and North Carolina. Portions of this area have seen heavy rainfall over the past few days, which may increase flash flooding risks. Flash, urban, small stream, and minor river flooding, especially along steep terrain and areas, is possible across this region.

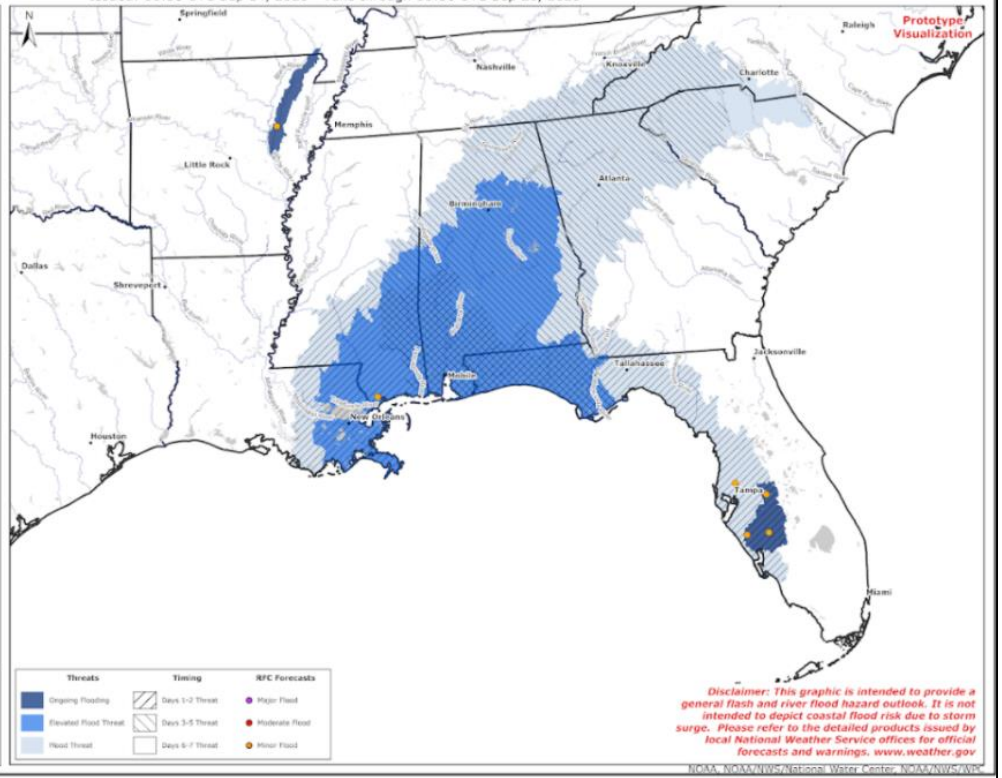

National Weather Forecast

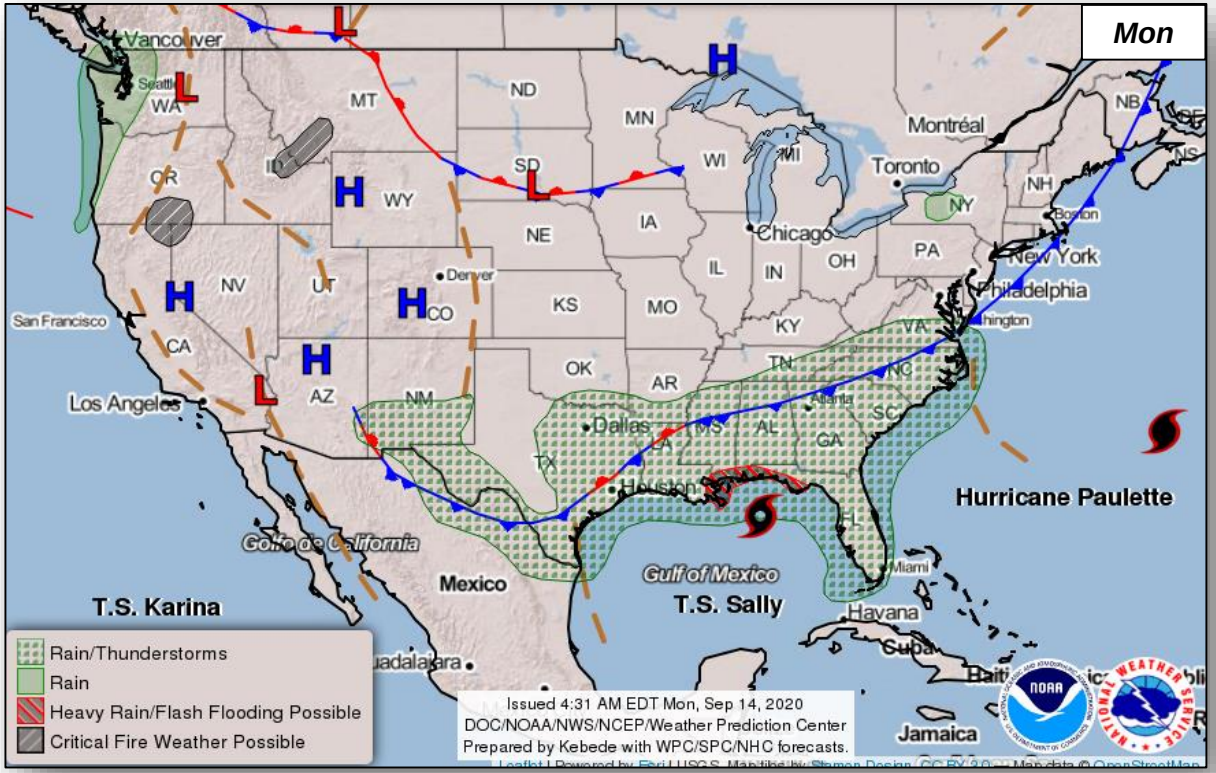

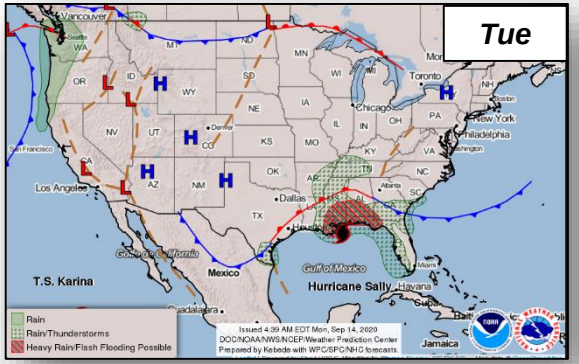

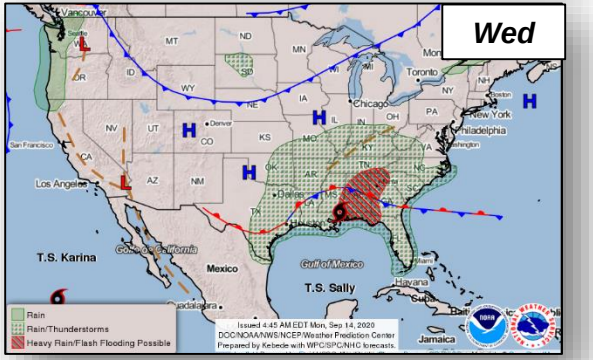

Fire Weather Outlook

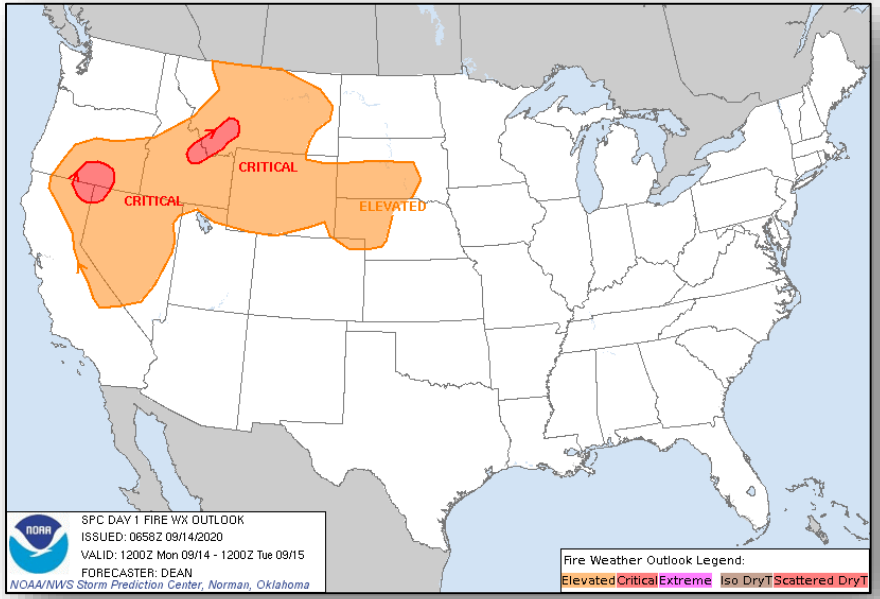

Today

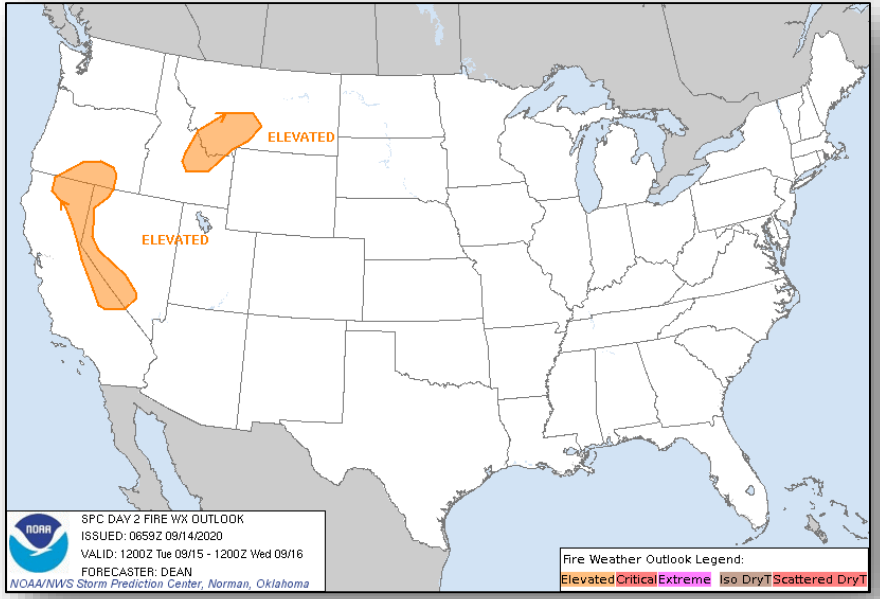

Tomorrow

Long Range Outlooks – Sep 19-23

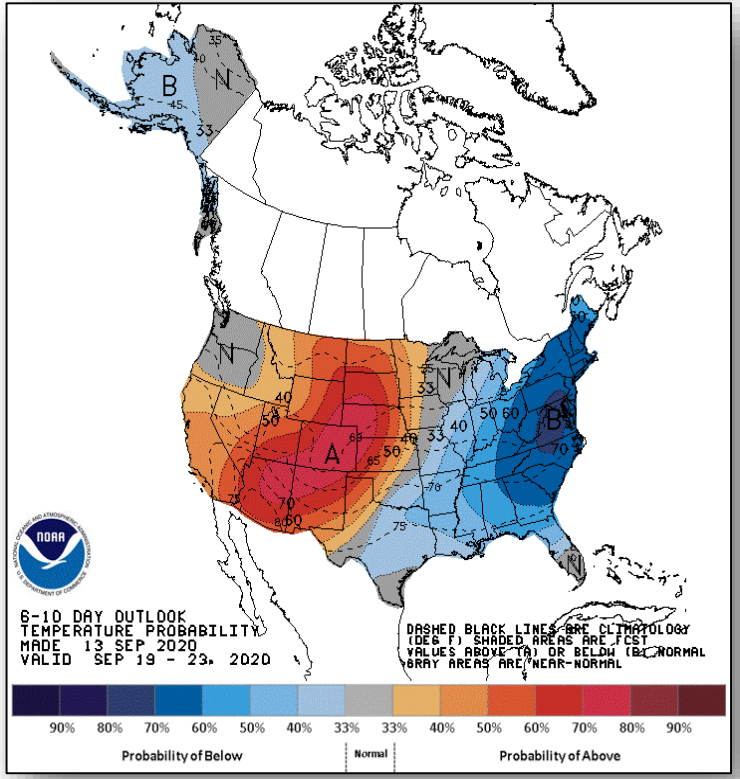

6-10 Day Temperature Probability

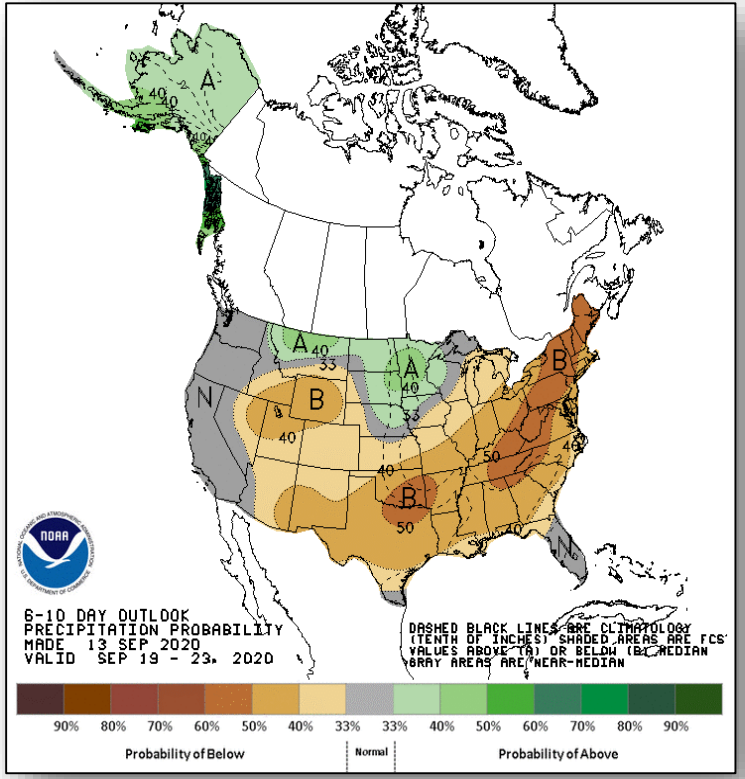

6-10 Day Precipitation Probability

Space Weather

	Space Weather Activity	Geomagnetic Storms	Solar Radiation	Radio Blackouts
Past 24 Hours	None	None	None	None
Next 24 Hours	None	None	None	None

For further information on NOAA Space Weather Scales refer to: http://www.swpc.noaa.gov/noaa-scales-explanation
For further information on Sunspot Activity refer to: https://www.swpc.noaa.gov/phenomena/sunspotssolar-cycle

HF Communication Impact

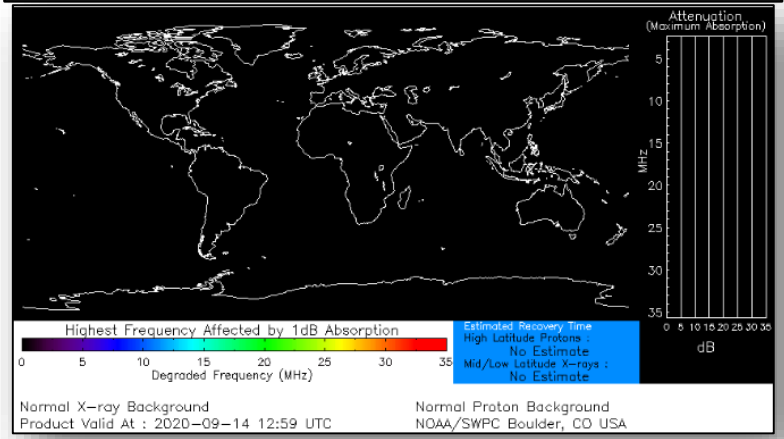

Sunspot Activity



Joint Preliminary Damage Assessments

Region	State / Location	Event	IA / PA	Number of Counties: Requested	Number of Counties: Complete	Start – End
I	CT	Tropical Storm Isaias Aug 4	IA	8	6	8/27 – TBD
			PA	8	0	8/27 – TBD
II	NY	Tropical Storm Isaias Aug 4	IA	0	0	N/A
			PA	8	2	8/25 – TBD
	NJ	Tropical Storm Isaias Aug 4	IA	0	0	N/A
			PA	15	0	9/14 – TBD
III	DE	Tornado Aug 7	IA	0	0	N/A
			PA	1	0	8/29 – TBD
	MD	Tropical Storm Isaias Aug 4-5	IA	0	0	N/A
			PA	3	0	8/21 – TBD
	PA	Tropical Storm Isaias Aug 4-5	IA	9	0	8/26 – TBD
			PA	11	0	8/26 – TBD
IV	NC	Hurricane Isaias Aug 3	IA	0	0	N/A
			PA	16	2	8/18 – TBD
VI	TX	Hurricane Hanna Jul 25 and continuing	IA	6	6	7/29 – 8/20
			PA	6	0	7/29 – TBD
		Hurricane Laura Aug 23 and continuing	IA	0	0	N/A
			PA	6	0	9/2 – TBD
X	WA	Babb Fire Sep 7 and continuing	IA	1	0	9/11 – TBD
			PA	1	0	9/11 – TBD

Declaration Request

Declaration: Emergency Declaration – Louisiana
Requested: Sep 13, 2020

Incident: Tropical Storm Sally
Incident Period: Sept 13, 2020 and continuing

Requesting:

- Emergency protective measures (Category B) under the Public Assistance program for 30 parishes
- Direct federal assistance statewide

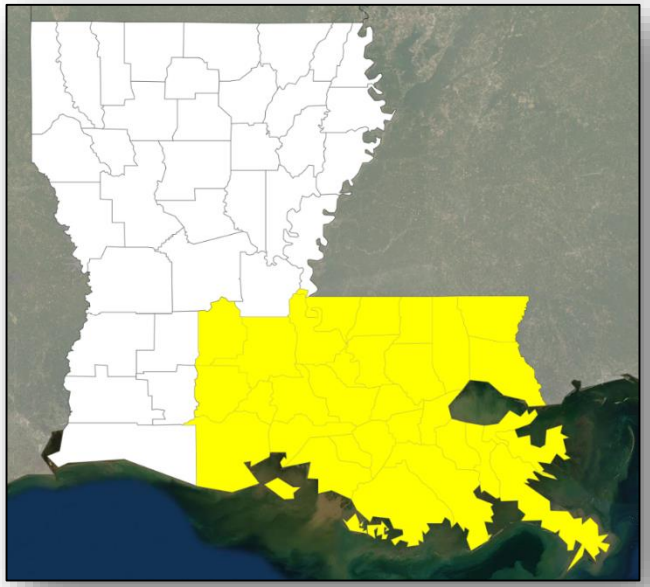

PA

Declaration Request

Declaration: Emergency Declaration – Mississippi
Requested: Sep 13, 2020

Incident: Tropical Storm Sally
Incident Period: Sept 14, 2020 and continuing

Requesting:

- Emergency protective measures (Category B), including direct Federal assistance under the Public Assistance program for 24 counties

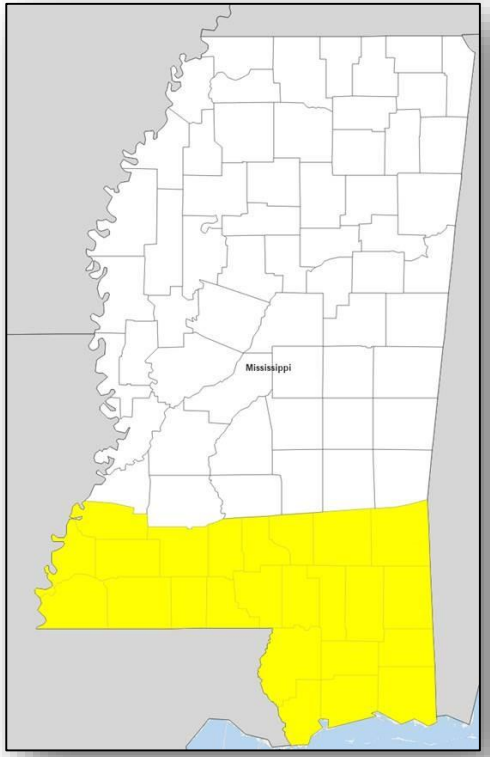

PA

Declaration Requests in Process – 7

State / Tribe / Territory – Incident Description	Type	IA	PA	HM	Requested
Poarch Band of Creek Indians – COVID-19 Pandemic	DR	X	X		5/15
DE – Tropical Storm Isaias	DR	X	X	X	8/31
ND – Severe Storms and Flooding	DR		X	X	8/31
NY – Tropical Storm Isaias	DR		X	X	9/3
MD – Tropical Storm Isaias	DR		X	X	9/3
LA – Tropical Storm Sally	EM		X	X	9/13
MS – Tropical Storm Sally	EM		X	X	9/13

Declaration Amendments

Declaration	Number	Issued	Action
FEMA-4558-DR-CA	4	Sep 13	Adds 1 county for Individual Assistance and assistance for debris removal (Category A); adds 1 county for Category A and Categories C-G; adds 5 counties for Categories C-G under the Public Assistance program

FEMA Common Operating Picture

FEMA

FEMA HQ

NWC	NRCC
Monitoring	Level II

FEMA REGIONS

WATCH		RRCC
Monitoring	I	Level III
Monitoring	II	Level III
Monitoring	III	Level III
Enhanced	IV	Rostered
Monitoring	V	Level III
Monitoring	VI	Level II
Alt. Location	VII	Rostered
Monitoring	VIII	Rostered
Monitoring	IX	Rostered
Monitoring	X	Level II

Notes:

NRCC: COVID-19 Response Operations/TC Sally/Western Wildfires; Level III night

Activated RRCCs: COVID-19

Region IV: TC Sally (day shift) / RRCC will activate to Level III at noon
Region VI: TC Sally
Region X: Wildfires

All EOCs activated for COVID-19

CA:Widfires
CT: Isaias
IA: Derecho
PR: Earthquakes
OR: Wildfires
UT: Flooding
AR, LA, & TX: TC Laura

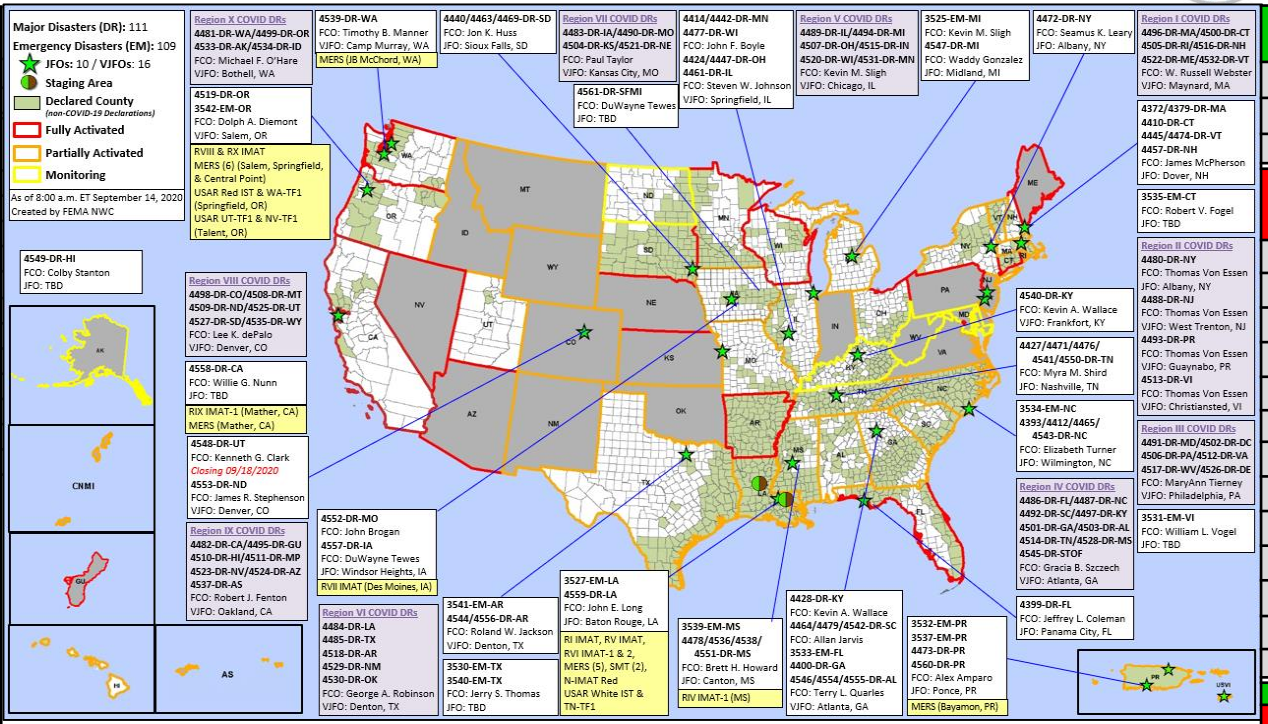

N-IMATs

2 Teams

Red	LA
Blue	
Gold	

R-IMATs

>3 Teams

I	LA
II	
III	
IV-1	MS
IV-2	
V	LA
VI-1	LA
VI-2	LA
VII	IA
VIII	OR
IX-1	CA
IX-2	
X	OR

FMC	*PMC*
NMC	*Deployed*

			FCOs ≤1 Type I	FDRCs = 1	IM WORKFORCE
Assigned:	28	36	45	10	13,901 (NC)
Unavailable	5	0	0	0	3,029 ▼
Deployed:	7 (+4)	10 (+1)	38	9	6,612 ▲
Available:	**16 (-4)**	**26 (-1)**	**7**	**1**	**4,260 / 31%▲**

IM CADRE AVAILABILITY SUMMARY

Cadres with 25% or Less Availability

CVR 23% (18/79); DI 24% (16/67); EA 25% (118/466); EHP 20% (128/656); FL 15% (25/169); FM 24% (58/245); HM 20% (243/1,232); LOG 21% (275/1,326); OPS 14% (47/326); PA 24% (716/3,030); SAF18% (10/55); SEC 24% (30/124)

FEMA

FEMA's mission is helping people before, during, and after disasters.

Click here to subscribe to this briefing

FEMA.GOV