



FEMA

Daily Operations Briefing

Tuesday, September 15, 2020

8:30 a.m. ET

National Current Operations and Monitoring FEMA

Significant Incidents or Threats:

- Tropical Cyclone Sally – Preparations and Response
- Western Wildfires
- COVID-19

Tropical Activity:

- Atlantic:
 - Tropical Cyclone Sally
 - Tropical Cyclone Paulette
 - Tropical Cyclone Teddy
 - Tropical Cyclone Vicky
 - Disturbance 1: Low (20%)
 - Disturbance 2: High (70%)
 - Disturbance 3: Low (20%)
- Eastern Pacific:
 - Tropical Cyclone Karina
- Central Pacific:
 - Disturbance 1: Low (10%)
- Western Pacific: No activity affecting U.S. interests

Declaration Activity:

- 3 Emergency Declarations approved
- Expedited Major Disaster Declaration request – Oregon
- Amendment No.9 to FEMA-4559-DR-LA

Tropical Outlook – Atlantic



FEMA

Tropical Cyclone Sally (CAT 1) (Advisory #16A as of 8:00 a.m. ET)

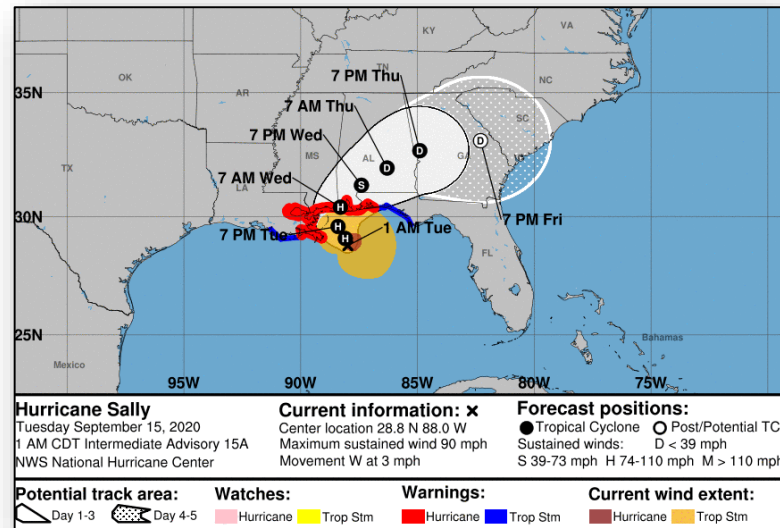
- 65 miles ESE of the mouth of the Mississippi River
- Moving NW at 2 mph
- Maximum sustained winds 85 mph
- Expected to be a dangerous hurricane when it moves onshore along the north-central Gulf coast.
- Hurricane force winds extend 45 miles; tropical storm force winds extend 125 miles

Watches and Warnings

- **Storm Surge Warning:** Mouth of the Mississippi River to Okaloosa/Walton County Line in FL
- **Hurricane Warning:** East of the Mouth of the Pearl River to Navarre Florida
- **Tropical Storm Warning:** East of Navarre, FL to Indian Pass, FL; Mouth of the Pearl River westward to Grand Isle Louisiana Lake Pontchartrain and Lake Maurepas and metro New Orleans

Hazards Affecting Land

- **Rainfall:** 10-20 inches, isolated amounts of 30 inches, over portions of the central Gulf Coast from western FL panhandle to far southeast MS through the middle of the week. Life-threatening flash flooding is likely
- **Storm Surge:** 6-9 feet from Ocean Springs, MS to Dauphin Island, AL; 4-7 feet Mouth of the Mississippi River to Oceans Springs, MS; 4-7 feet for Dauphin Island, AL to AL/FL Border; 2-4 feet from AL/FL border to Okaloosa/Walton County Line, FL



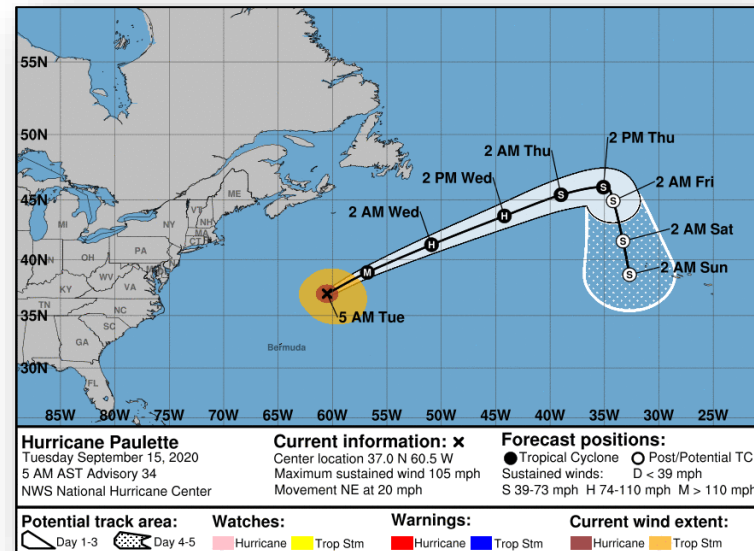
Tropical Outlook – Atlantic



FEMA

Tropical Cyclone Paulette (CAT 2) (Advisory #34 as of 8:00 a.m. ET)

- 405 miles NE of Bermuda
- Moving NE at 31 mph
- Maximum sustained winds 105 mph
- Strengthening is likely through tonight
- Weakening is forecast to begin by late Wednesday
- Hurricane-force winds extend 60 miles; tropical-storm-force winds extend 230 miles



Tropical Outlook – Atlantic



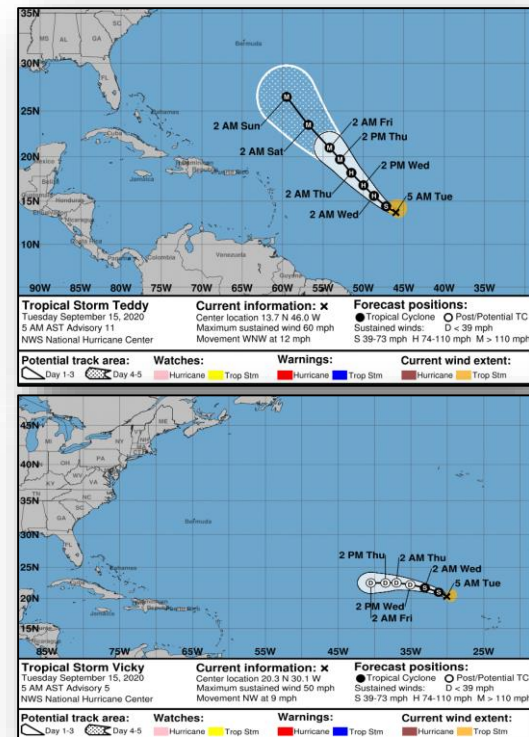
FEMA

Tropical Cyclone Teddy (Advisory #11 as of 8:00 a.m. ET)

- 1,030 miles E of the Lesser Antilles
- Moving W at **19 mph**
- Maximum sustained winds **60 mph**
- Strengthening is forecast during the next few days
- Forecast to become a hurricane by tonight
- Tropical storm force winds extend **115 miles**

Tropical Cyclone Vicky (Advisory #5 as of 8:00 a.m. ET)

- **500** miles WNW of the Cabo Verde Islands
- Moving NW at **15 mph**
- Maximum sustained winds **50 mph**
- Weakening is expected to begin by tonight
- Forecast to degenerate to a remnant low by Wednesday
- Tropical storm force winds extend 105 miles



Tropical Outlook – Atlantic



Disturbance 1 *(as of 8:00 a.m. ET)*

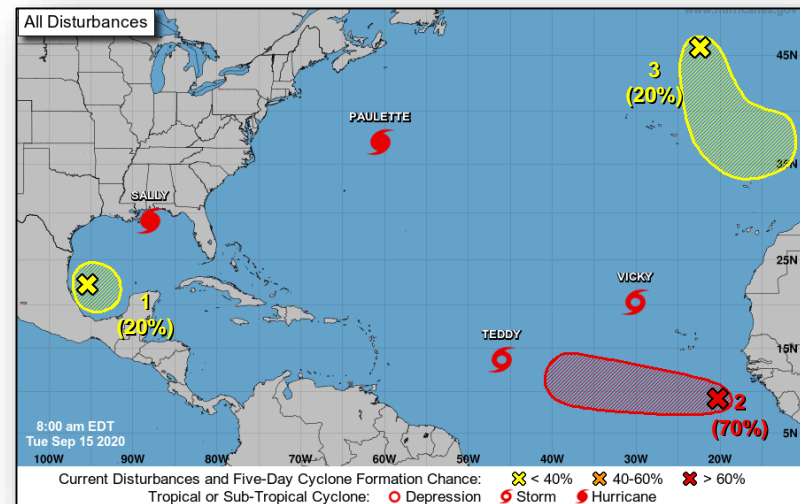
- Located over the southwestern Gulf of Mexico
- Any development of this system should be slow to occur
- Formation chance through 48 hours: Low (10%)
- Formation chance through 5 days: Low (20%)

Disturbance 2 *(as of 8:00 a.m. ET)*

- Few hundred miles SSE of the Cabo Verde Islands
- A tropical depression is likely to form the next few days
- Moving W at 10-15 mph
- Formation chance through 48 hours: **Medium (50%)**
- Formation chance through 5 days: **High (70%)**

Disturbance 3 *(as of 8:00 a.m. ET)*

- Located over the far northeastern Atlantic
- Formation chance through 48 hours: Low (10%)
- Formation chance through 5 days: Low (20%)



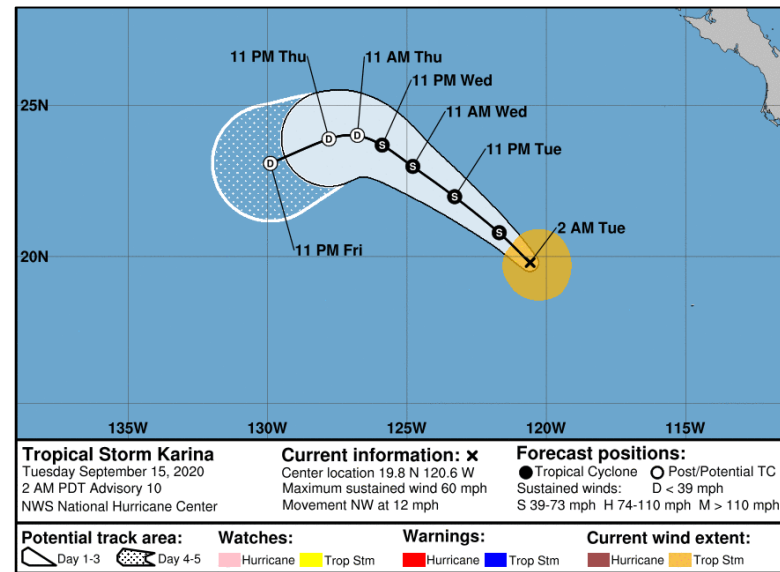
Tropical Outlook – Eastern Pacific



FEMA

Tropical Cyclone Karina *(Advisory #10 as of 8:00 a.m. ET)*

- 720 miles WSW of the southern tip of Baja California, Mexico
- Maximum sustained winds 60 mph
- Moving NW at 19 mph
- Forecast to become a remnant low in two or three days
- Tropical-storm-force winds extend out to 105 miles



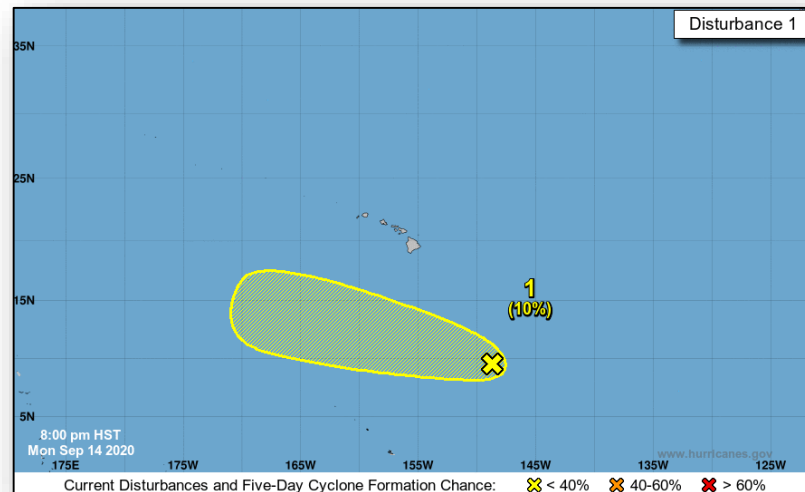
Tropical Outlook – Central Pacific



FEMA

Disturbance 1 *(as of 8:00 a.m. ET)*

- 750 miles SE of Hilo, HI
- Conditions are not expected to be favorable for the disturbance to strengthen
- Formation chance through 48 hours: Low (10%)
- Formation chance through 5 days: Low (10%)



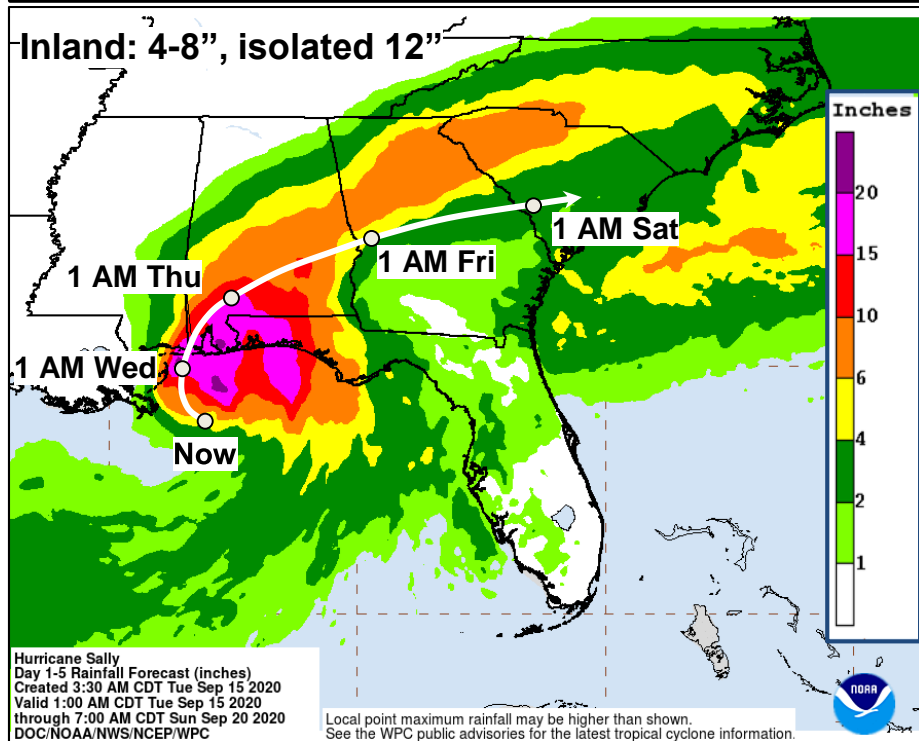
NWS Weather Prediction Center

Updated 6:00 am EDT, Tuesday, September 15, 2020



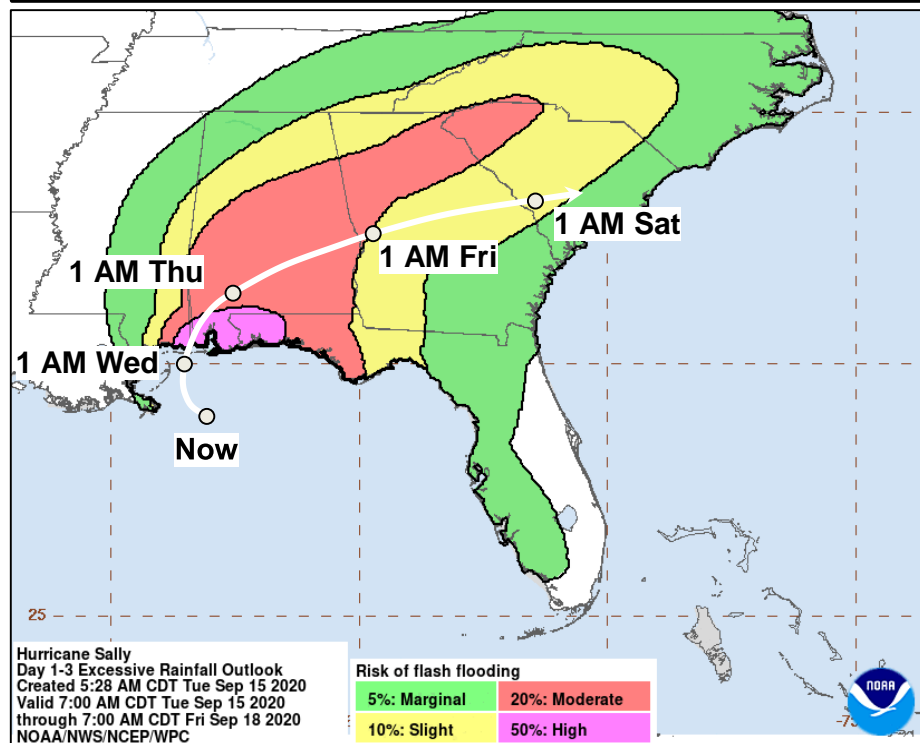
FEMA

5-Day Rainfall Forecast Through Early Saturday, Sep. 19



Near and east of landfall location: 10-20", isolated 30"

Flash Flooding Risk Through Early Thursday Morning



Tropical Cyclone Sally – Preparations/Response



FEMA

Situation:

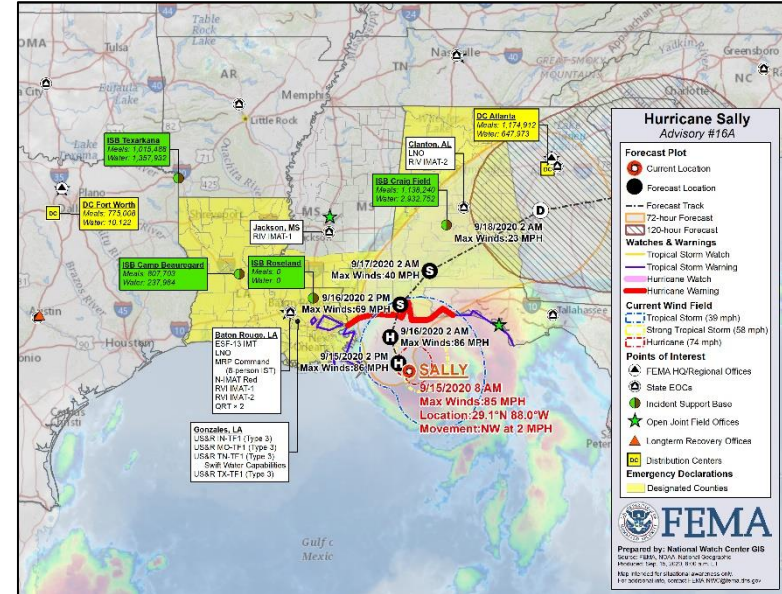
Tropical Cyclone Sally will move slowly near the coast of southeastern LA later today and make landfall tonight or Wednesday morning.

State/Local Preparations and Response

- AL EOC at Partial Activation (COVID-19); [State of Emergency declared](#)
- MS EOC at Partial Activation (COVID-19 and TC Sally); State of Emergency declared
- FL EOC at Full Activation (COVID-19)
- LA EOC at Partial Activation (COVID-19 & Tropical Activity); State of Emergency declared

FEMA/Federal Preparations and Response

- NRCC activated for Tropical Cyclone Sally and western wildfires; Level II day shift, Level III night shift (maintains COVID-19 response operations)
- US&R:
 - White IST, TN-TF1, TX-TF1, MO-TF1 and IN-TF1 deployed to Baton Rouge, LA
- [Region IV RWC returned to monitoring; RRCC activated to Level III](#)
 - IMAT-1 deployed to MS EOC
 - [IMAT-2 and LNO deployed to AL EOC](#)
- Region VI RRCC at Level II, 24/7 (COVID-19 & TC Sally) with select ESFs and LNOs
 - IMAT-1 deploy to Baton Rouge, LA
 - IMAT-2 and LNO remain deployed to Baton Rouge, LA (TC Laura)
- LA National Guard has pre-positioned personnel and equipment throughout LA
- [Emergency Declarations FEMA-3543-EM-LA, FEMA-3544-EM-MS, FEMA-3545-EM-AL approved Sep 14](#)



Declaration Approved



FEMA

Declaration: Emergency Declaration FEMA-3543-EM-LA

Requested: Sep 13

Approved: Sep 14

Incident: Hurricane Sally

Incident Period: Sep 13 and continuing

Provides:

- Emergency protective measures (Category B), **including** direct federal assistance under the Public Assistance program for 30 parishes
- Emergency protective measures (Category B), **limited to** direct federal assistance, under the Public Assistance program for 34 parishes

FCO: John E. Long



■ PA

Declaration Approved



FEMA

Declaration: Emergency Declaration FEMA-3544-EM-MS

Requested: Sep 13

Approved: Sep 14

Incident: Hurricane Sally

Incident Period: Sep 14 and continuing

Provides:

- Emergency protective measures (Category B), including direct Federal assistance under the Public Assistance program at 75% federal funding for 24 counties

FCO: Brett H. Howard



■ PA

Declaration Approved



FEMA

Declaration: Emergency Declaration – FEMA-3545-EM-AL

Requested: Sep 14

Approved: Sep 14

Incident: Hurricane Sally

Incident Period: Sept 14 and continuing

Provides:

- **Public Assistance:** Emergency protective measures (Category B) for 67 counties and Poarch Band of Creek Indians

FCO: Allan Jarvis



■ PA

Wildfires – Western US

OR



FEMA

Situation: There are over 100 large fires throughout the Western U.S., which have burned over 5 million acres in Regions VIII, IX, and X. The FEMA National Watch is monitoring and reporting on uncontained fires that have received Fire Management Assistance Grants (FMAGs). Lifelines in California, Colorado, and Washington are stable, except for the Health and Medical lifeline (COVID-19), while lifelines in Oregon remain yellow for wildfire response efforts. Federal assets have mobilized in support; currently there are no additional unmet needs.

FEMA Region VIII: 1 FMAG (CO)

- Acreage burned (FMAGs only): 102,596
- Homes / structures threatened: 3,581 / 4
- Homes / structures destroyed: 27 (+1) / 29
- Fatalities / Injuries: 0 / 9 (+2)
- Evacuations: 1,121 / 6,500

FEMA Region IX: 6 (-1) FMAGs (CA)

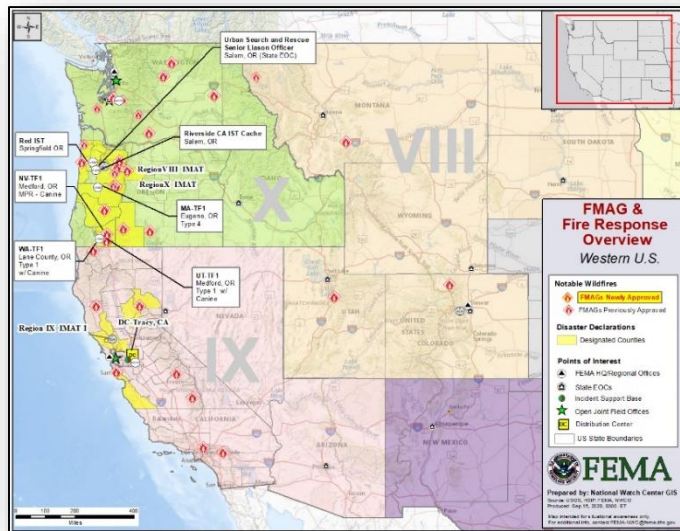
- Acreage burned (FMAGs only): 759,851 (-37,670)
- Homes / structures threatened: 36,102 (-18,656) / 1465 (+1,082)
- Homes / structures damaged: 28 (-88) / 23 (-49)
- Homes / structures destroyed: 459 (-931) / 174 (-532)
- Fatalities / Injuries: 16 / 52 (+6)
- Evacuations: 36,213 (-10,576)

FEMA Region X: 13 (-5) FMAGs (OR-11 (-3); WA-2 (-2))

- Acreage burned (FMAGs only): 1,256,957 (-1,431)
- Homes / structures threatened: 127,306 (-34,472) / 4,856 (+2,250)
- Home / structures damaged: 103 (+57) / 56 (+9)
- Homes / structures destroyed: 1,617 (+255) / 277 (-78)
- Fatalities / Injuries: 9 / 16
- Evacuations: 253,344

State Response

- CO EOC at Partial Activation (COVID-19)
- CA EOC at Full Activation (COVID-19 and Wildfires)
- OR & WA EOCs at Full Activation (COVID-19 and Wildfires)
- OR Governor requested an Expedited Major Disaster Declaration on Sep 14



Federal Response

- Region VIII & Denver MOC monitoring; IMAT deployed to OR EOC
- Region IX RWC monitoring; IMAT deployed to CA EOC (Wildfires)
 - FEMA-4558-DR-CA approved for Wildfires
- Region X RRCC at Level II (Wildfires & COVID-19)
 - Bothell MOC monitoring; IMAT deployed to OR EOC
 - ESF-13 activated; 1 IMT (Eugene) and 2 QRTs deploying to OR (Medford & Eugene) to support US&R teams
 - IMAT deployed to OR
 - FEMA-3542-EM-OR approved for wildfires
- MERS: Salem, OR; Springfield, OR; Central Point, OR; Joint Base Lewis-McChord, WA; Mather, CA
- US&R:
 - Red IST & LNO deployed to OR EOC; IST Cache deployed to Salem, OR
 - WA-TF1 deployed to Lane County, OR; UT-TF1 and NV-TF1 deployed to Talent, OR
 - MA-TF1 deploying to Eugene, OR

Declaration Request



FEMA

Declaration: Expedited Major Disaster
Declaration – Oregon


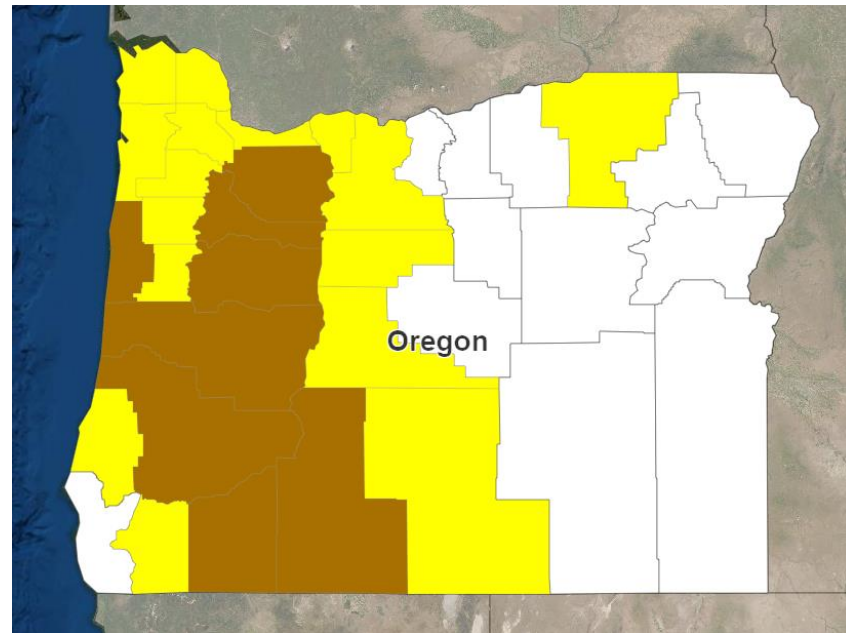
Requested: Sep 14

Incident: Wildfires

Incident Period: Sep 7 and continuing

Requesting:

- **Individual Assistance:** 8 counties
- **Public Assistance:** Emergency protective measures (Category B), including direct federal assistance for 24 counties
- Hazard mitigation statewide



Wildfire Summary – CA



FEMA

Fire Name (County, ST)	FMAG #	Acres Burned	Percent Contained	Evacuations	Structures (Homes / Other)			Fatalities / Injuries
					Threatened	Damaged	Destroyed	
California (6)								
Creek (Fresno and Madera, CA)	5348-FM-CA	212,744 (+10,836)	16% (+6)	M: 14,403 (-1,543)	H: 11,006 (+7,169)	H: 26 (+2)	H: 305 (+57)	0 / 21
				V: 0	O: 250	O: 19 (+1)	O: 168 (+27)	
El Dorado (San Bernardino, CA)	5348-FM-CA	16,490 (+2,207)	53% (+12)	M: 3,467 (-3,769)	H: 16,117 (+12,256)	H: 2	H: 4	0 / 10 (+5)
				V: 0	O: 1,050 (+950)	O: 4	O: 6	
Slater (Siskiyou, CA)	5361-FM-CA	126,333	5%	M: 3,500	H: 900	H: 0	H: 150	2 / 0
				V: 0	O: 0	O: 0	O: 0	
North Complex (Includes Bear Fire) (Butte, Plumas, and Yuba, CA)	5363-FM-CA (Bear Fire)	264,565 (+3,077)	39% (+13)	M: 7,000 (-200)	H: 3	H: 0	H: 0	14 (+1) / 6
				V: 0	O: 6	O: 0	O: 0	
SQF Complex (Tulare, CA)	5373-FM-CA	101,420 (+26,420)	12%	M: 3,483 (+2,094)	H: 0 (-1,900)	H: 0	H: 0 (-57)	0 / 14 (+2)
				V: 0 (-528)	O: 0	O: 0	O: 0	
Bobcat (Los Angeles, CA)	5374-FM-CA	38,299 (+6,299)	3% (-3)	M: 4,000 (-2,500)	H: 8,076 (-19,924)	H: 0	H: 0	0 / 1 (+1)
				V: 0 (-68,000)	O: 159 (+156)	O: 0	O: 0	

(Evacuations: M = Mandatory / V = Voluntary; Structures: H = Homes and Mixed Commercial/Residential / O = Non-residential Commercial/Other Minor Structures)

Wildfire Summary – OR



FEMA

Fire Name (County, ST)	FMAG #	Acres Burned	Percent Contained	Evacuations	Structures (Homes / Other)			Fatalities / Injuries
					Threatened	Damaged	Destroyed	
Oregon (11)								
Two Four Two (Klamath, OR)	5354-FM-OR	14,584 (+134)	12% (+2)	M: 0 (-966)	H: 526	H: 32	H: 8	0 / 0
				V: 0	O: 752	O: 38	O: 27	
*Beachie Creek/Lionshead Complex (Marion, Clackamas, Linn, and Jefferson, OR)	5356-FM-OR	338,820 (+12,728)	15% (+15) / 5%	M: 18,587 (-20,535)	H: 19,409 (-17,914)	H: 60 (+60)	H: 373 (+373)	4 / 7
				V: 0	O: 109	O: 10 (+10)	O: 18 (+18)	
Holiday Farm (Lane, OR)	5357-FM-OR	165,023	6%	M: 0	H: 23,456	H: 9	H: 302	1 / 1
				V: 0	O: 0	O: 0	O: 0	
Powerline (Washington, OR) – FINAL	5358-FM-OR	Unknown	100% (+100)	M: 0	H: 0	H: 0	H: 0	0 / 0
				V: 0	O: 0	O: 0	O: 0	
Echo Mountain and Kimberling Road Complex (Lincoln, OR)	5362-FM-OR	2,435	25%	M: 5,882	H: 4,109	H: 0	H: 100	0 / 1
				V: 0	O: 0	O: 0	O: 0	
Almeda Drive (Jackson, OR) - FINAL	5364-FM-OR	3,200	100% (+30)	M: 0 (-40,408)	H: 6,100	H: 0	H: 600	4 / 4
				V: 0	O: 500	O: 0	O: 100	

* All numbers combined for this complex fire except for the containment percentage

(Evacuations: M = Mandatory / V = Voluntary; Structures: H = Homes and Mixed Commercial/Residential / O = Non-residential Commercial/Other Minor Structures)

Wildfire Summary – OR



FEMA

Fire Name (County, ST)	FMAG #	Acres Burned	Percent Contained	Evacuations	Structures (Homes / Other)			Fatalities / Injuries
					Threatened	Damaged	Destroyed	
Oregon (11) - Continuation								
Archie Creek (Douglas, OR)	5365-FM-OR	121,379	15% (+5)	M: 2,457	H: 1,545 (-290)	H: 0	H: 109	0 / 0
				V: 0	O: 0	O: 7	O: 2	
South Obenchain (Jackson, OR)	5367-FM-OR	30,503	20%	M: 4,753	H: 5,278	H: 0	H: 30	0 / 2
				V: 0	O: 650	O: 0	O: 44	
Riverside (Clackamas, OR)	5366-FM-OR	133,509	0%	M: 70,962	H: 70,223	H: 0	H: 33	0 / 1
				V: 0	O: 0	O: 0	O: 20	
Pike Road (Tillamook, OR)	5368-FM-OR	220	0%	M: 399	H: 1,355	H: 0	H: 2	0 / 0
				V: 956	O: 0	O: 0	O: 2	
Clackamas County Complex (Clackamas, OR)	5370-FM-OR	Unknown	0%	M: 80,000	H: Unknown	H: Unknown	H: Unknown	0 / 0
				V: 0	O: Unknown	O: Unknown	O: 10	
Brattain (Lake, OR)	5372-FM-OR	34,151 (+4,151)	15% (+15)	M: 330 (+60)	H: 300 (+245)	H: 0	H: 1 (+1)	0 / 0
				V: 0	O: 5	O: 0	O: 0	
*Slater (Josephine, OR)	5369-FM-OR	Unknown	0%	*Note: Burning along the border of OR & CA – See under CA for fire details				

(Evacuations: M = Mandatory / V = Voluntary; Structures: H = Homes and Mixed Commercial/Residential / O = Non-residential Commercial/Other Minor Structures)

Wildfire Summary – WA



FEMA

Fire Name (County, ST)	FMAG #	Acres Burned	Percent Contained	Evacuations	Structures (Homes / Other)			Fatalities / Injuries
					Threatened	Damaged	Destroyed	
Washington (2)								
*Cold Springs/Pearl Hill (Douglas and Okanogan, WA)	5351-FM-WA	412,582	60% (+10) / 90%(+3)	M: 450	H: 930	H: 1	H: 52	0 / 0
				V: 0	O: 340	O: 1	O: 48	
Bordeaux Road (Thurston, WA)	5359-FM-WA	60	0%	M: 475	H: 175	H: 0	H: 5	0 / 0
				V: 0	O: 0	O: 0	O: 0	
Sumner Grade (Pierce, WA) - FINAL	5360-FM-WA	494	85% (+20)	M: 0 (-7,200)	H: 0	H: 0	H: 0	0 / 0
				V: 0	O: 0	O: 0	O: 0	

* All numbers combined for this complex fire except for the containment percentage

(Evacuations: M = Mandatory / V = Voluntary; Structures: H = Homes and Mixed Commercial/Residential / O = Non-residential Commercial/Other Minor Structures)

Wildfire Summary – Region VIII



FEMA

Fire Name (County, ST)	FMAG #	Acres Burned	Percent Contained	Evacuations	Structures (Homes / Other)			Fatalities / Injuries
					Threatened	Damaged	Destroyed	
Colorado (1)								
Cameron Peak (Larimer, CO)	5349-FM-CO	102,596	4%	M: 1,121	H: 3,581	H: 2	H: 27 (+1)	0 / 7
				V: 6,500	O: 4	O: 0	O: 29	

(Evacuations: M = Mandatory / V = Voluntary; Structures: H = Homes and Mixed Commercial/Residential / O = Non-residential Commercial/Other Minor Structures)

COVID-19 Update



Situation: Upward trajectory in COVID-19 case count continues across 15 states/territories, with 10 states/territories in a plateau status, and 30 states/territories on a downward trajectory. 19,818 Federal employees deployed / activated; 1,729 FEMA employees deployed. (COVID-19 SLB, as of Sep 11)

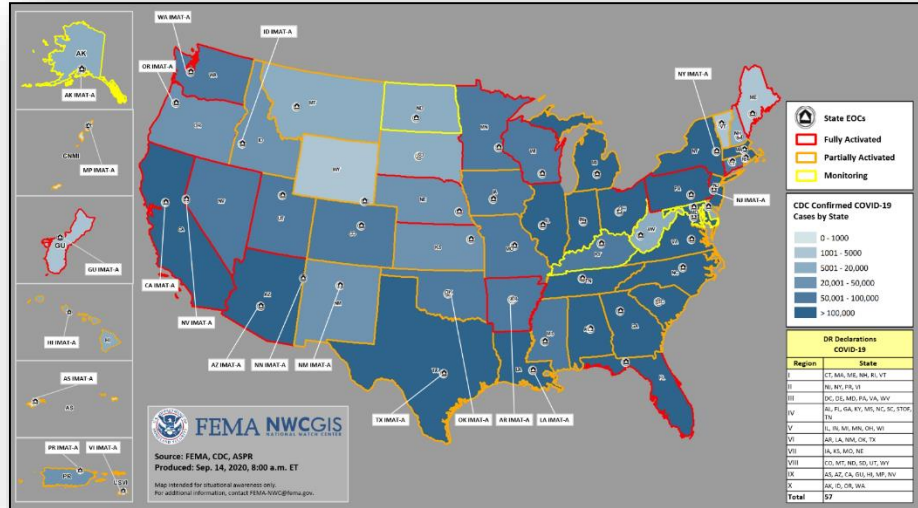
Nationwide Testing: 95,027,209 cumulative (as of Sep 11)

COVID-19 positive cases continue to increase globally (CDC COVID-19 update as of Sep 12)

- Confirmed Cases of COVID-19
 - United States: 6,427,481 (+40,423)
 - Worldwide: 28,584,158 (+297,489)
- Deaths caused by COVID-19
 - United States: 193,195 (+807)
 - Worldwide: 916,955 (+5,698)

Response:

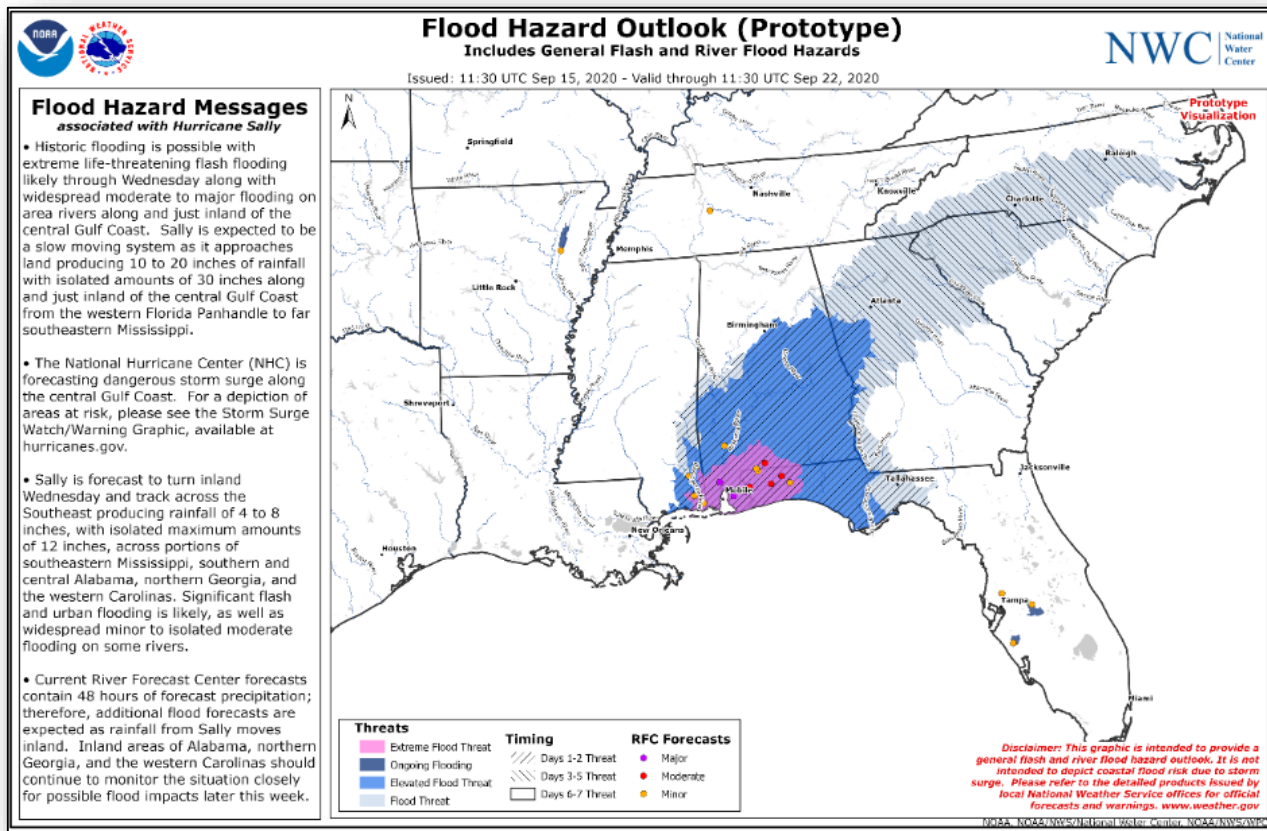
- NRCC conducting COVID response operations
- Region VI (TC Sally) & X (Western wildfires) RRCCs at Level II (Tropical Cyclone Sally)
- Regions I, II, III, IV (TC Sally) & V RRCCs at Level III
- Regions VII, VIII, & IX RRCCs are rostered
- Regions VII, VIII, & IX COVID-19 working from the Virtual JFO
- Region IV RWC returned to monitoring
- NWC, all remaining RWCs, and MOCs are monitoring



River Flood Outlook



FEMA



Joint Preliminary Damage Assessments



FEMA

Region	State / Location	Event	IA	Number of Counties		Start – End
			PA	Requested	Complete	
I	CT	Tropical Storm Isaias Aug 4	IA	8	6	8/27 – TBD
			PA	8	0	8/27 – TBD
II	NY	Tropical Storm Isaias Aug 4	IA	0	0	N/A
			PA	8	2	8/25 – TBD
	NJ	Tropical Storm Isaias Aug 4	IA	0	0	N/A
			PA	15	0	9/14 – TBD
III	DE	Tornado Aug 7	IA	0	0	N/A
			PA	1	0	8/29 – TBD
	MD	Tropical Storm Isaias Aug 4-5	IA	0	0	N/A
			PA	3	0	8/21 – TBD
	PA	Tropical Storm Isaias Aug 4-5	IA	9	0	8/26 – TBD
			PA	11	0	8/26 – TBD
IV	NC	Hurricane Isaias Aug 3	IA	0	0	N/A
			PA	16	2	8/18 – TBD
VI	TX	Hurricane Hanna Jul 25 and continuing	IA	6	6	7/29 – 8/20
			PA	6	0	7/29 – TBD
		Hurricane Laura Aug 23 and continuing	IA	0	0	N/A
			PA	6	0	9/2 – TBD
X	WA	Babb Fire Sep 7 and continuing	IA	1	0	9/11 – TBD
			PA	1	0	9/11 – TBD

Declaration Requests in Process – 6



FEMA

State / Tribe / Territory – Incident Description	Type	IA	PA	HM	Requested
Poarch Band of Creek Indians – COVID-19 Pandemic	DR	X	X		5/15
DE – Tropical Storm Isaias	DR	X	X	X	8/31
ND – Severe Storms and Flooding	DR		X	X	8/31
NY – Tropical Storm Isaias	DR		X	X	9/3
MD – Tropical Storm Isaias	DR		X	X	9/3
LA – Tropical Storm Sally – APPROVED	EM		X	X	9/13
MS – Tropical Storm Sally – APPROVED	EM		X	X	9/13
OR – Wildfires	DR	X	X	X	9/14
AL – Hurricane Sally – APPROVED	EM		X		9/14

Declaration Amendments



Declaration	Number	Issued	Action
FEMA-4559-DR-LA	9	Sep 14	Adds 3 parishes for debris removal (Cat A)(already designated for emergency protective measures (Cat B), including direct federal assistance, under the Public Assistance program).

FEMA Common Operating Picture



FEMA HQ

NWC	NRCC
Monitoring	Level II

FEMA REGIONS

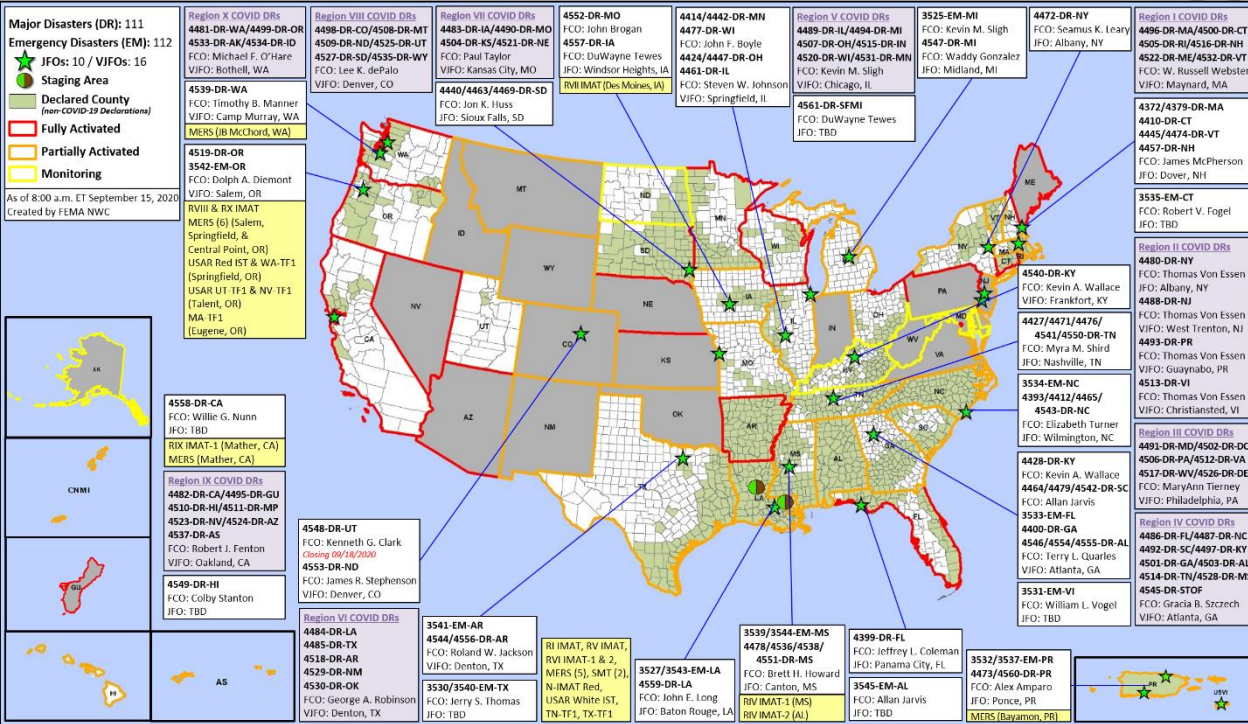
WATCH	RRCC	
Monitoring	I	Level III
Monitoring	II	Level III
Monitoring	III	Level III
Monitoring	IV	Level III
Monitoring	V	Level III
Monitoring	VI	Level II
Alt. Location	VII	Rostered
Monitoring	VIII	Rostered
Monitoring	IX	Rostered
Monitoring	X	Level II

Notes:

NRCC: COVID-19 Response
Operations/TC
Sally/Western Wildfires:
Level III night
Activated RRCCs:
COVID-19
Region IV RRCC: TC
Sally (day shift) /
Region VI: TC Sally
(24/7)
Region X: Wildfires

All EOCs activated for COVID-19

CA: Wildfires
CT: Isaiahs
IA: Derecho
PR: Earthquakes
OR: Wildfires
UT: Flooding
AR, LA, & TX: TC Laura



N-IMATs	
2 Teams	
Red	LA
Blue	
Gold	
R-IMATs	
>3 Teams	
I	LA
II	
III	
IV-1	MS
IV-2	
V	LA
VI-1	LA
VI-2	LA
VII	IA
VIII	OR
IX-1	CA
IX-2	
X	OR
FMC	PMC
NMC	Deployed

Team:	US&R	MERS	FCOs	FDRCS	IM	IM CADRE AVAILABILITY SUMMARY	
Status	>66%	>66%	≤1 Type I	= 1	WORKFORCE	Cadres with 25% or Less Availability	
Assigned:	28	36	46 (+1)	9 (-1)	13,896 ▼	CVR 24% (19/79); DI 21% (14/67); EA 25% (116/466); EHP 19% (125/657); FL 15%	
Unavailable	9 (+4)	0	0	0	3,123 ▲	(24/156); FM 23% (57/246); HM 19% (239/1,232); LOG 18% (243/1,327); OPS 12%	
Deployed:	8	10	40 (+2)	8 (-1)	6,712 ▲	(40/326); PA 23% (726/3,120); PLAN 25% (113/459); SAF 11% (6/55); SEC 24%	
Available:	11 (-4)	26	6 (-1)	1	4,061 / 29% ▼	(30/124)	

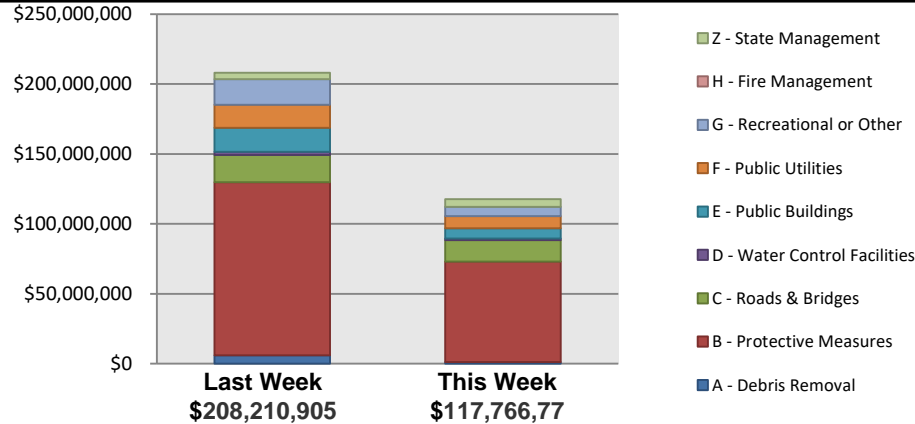
Public Assistance Grant Program



FEMA

PA Project Worksheets Obligated in past week, as of 9/14/2020 at 1500 EDT										
PA Category	Emergency Work		Permanent Work					H - Fire Management	Z - State Management	Total
	A - Debris Removal	B - Protective Measures	C - Roads & Bridges	D - Water Control Facilities	E - Public Buildings	F - Public Utilities	G - Recreational or Other			
Number Of PWs Obligated	16	69	116	6	44	24	39	0	53	367
Federal Share Obligated	\$1,272,970	\$71,759,660	\$15,452,510	\$1,119,432	\$7,209,920	\$8,791,056	\$6,584,073	\$0	\$5,577,150	\$117,766,771

Public Assistance Obligated per Category
8/31/2020 through 8/14/2020



This weeks PA Highlights

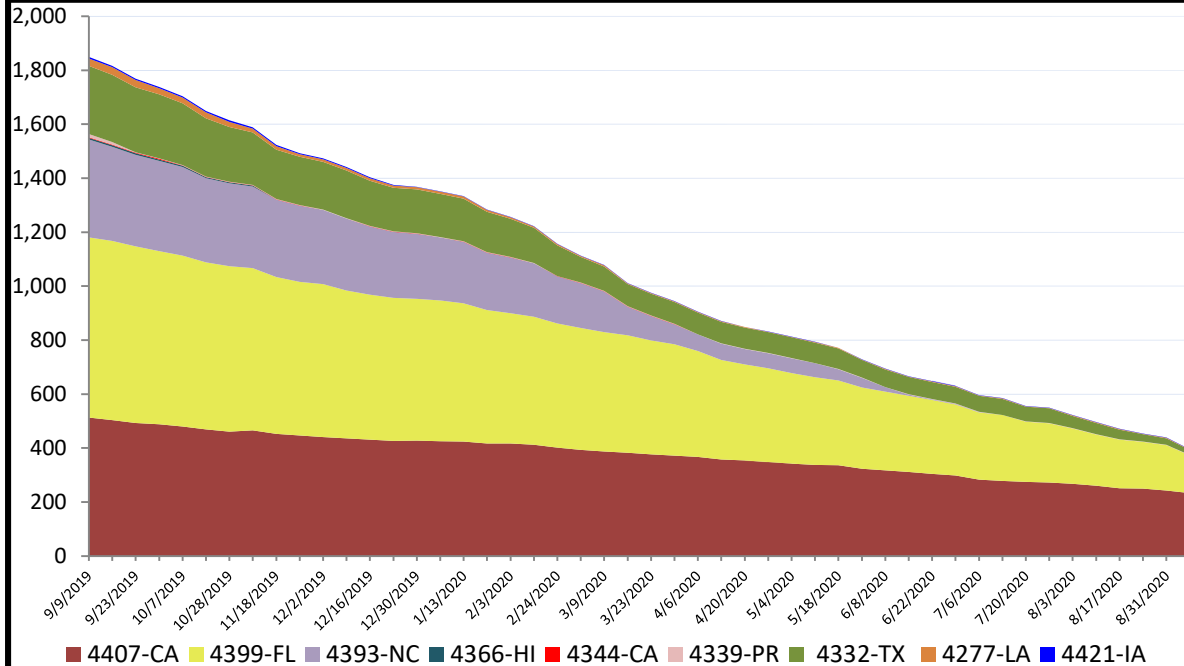
- In 4494-MI
 - \$34 Million obligated for Category B– Protective Measures
- In 4491-MD
 - \$21 Million obligated for Category B– Protective Measures
- In 4489-IL
 - \$10 Million obligated for Category B– Protective Measures

Direct Housing

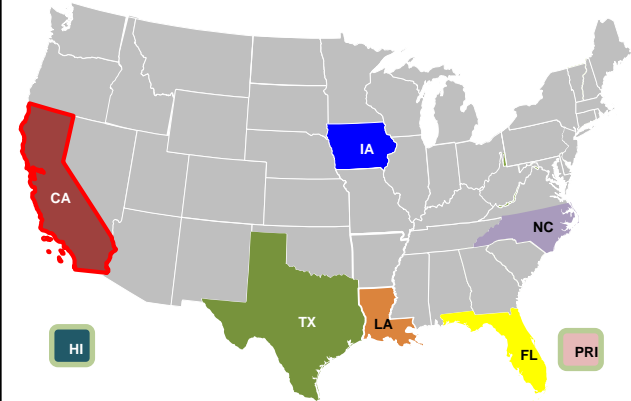


Total Households in FEMA Direct Housing per State

Past Year per Week, 9/16/2019 – 9/14/2020, There are currently **395** Households Occupying **395** Temporary Units



DR	IA Declaration Date	Program End Date	Current # of Households in Direct Housing (Weekly Change)
4421-IA	3/23/2019	9/23/2020	1 (0)
4407-CA	11/12/2018	5/12/2020	233 (-10)
4399-FL	10/11/2018	4/11/2020	140 (-28)
4339-PR	9/20/2017	9/20/2019	1 (0)
4332-TX	8/25/2017	8/25/2019	19 (-5)
4277-LA	8/14/2016	4/30/2019	1 (-1)



States with Currently Occupied Units

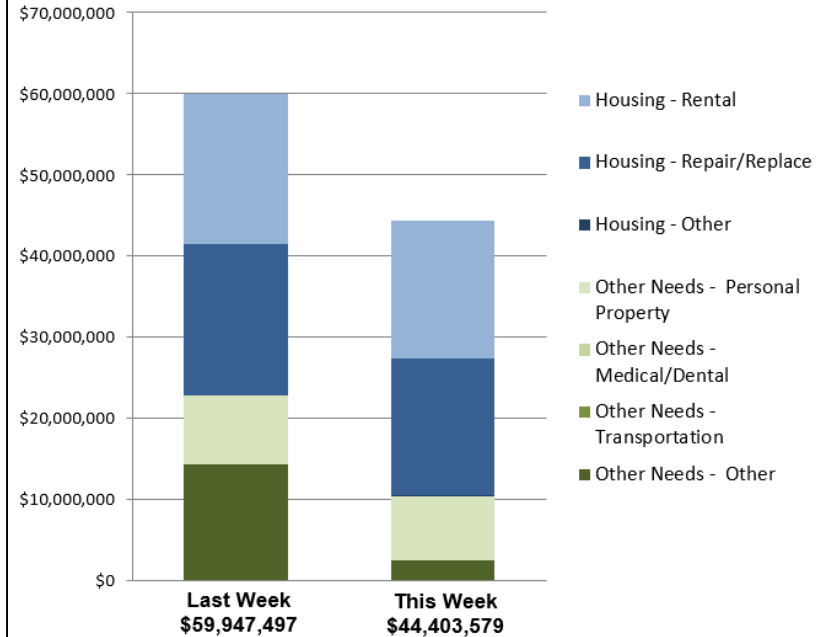
Individual Assistance Activity



FEMA

	Individuals and Households Program Activity As Of: 9/14/20				
	In Past 7 Days			Cumulative	
	Applicants Approved	Amount Approved	Applicants Approved	Amount Approved	
Open Registration Period	4547-MI Declared 07-09-2020 End Of Reg Period 09-30-2020				
	Housing Assistance	128	\$717,021.95	1,949	\$21,637,083.33
	Other Needs Assistance	29	\$48,790.81	270	\$744,975.53
	Total IHP	\$765,812.76		\$22,382,058.86	
	Average IHP			\$11,281	
	Total Max Grants			121	0
Open Registration Period	4548-UT Declared 07-09-2020 End Of Reg Period 09-08-2020				
	Housing Assistance	35	\$92,852.66	175	\$610,296.83
	Other Needs Assistance	5	\$1,299.05	13	\$2,530.86
	Total IHP	\$94,151.71		\$612,827.69	
	Average IHP			\$3,424	
	Total Max Grants			1	0
Open Registration Period	4557-IA Declared 08-17-2020 End Of Reg Period 10-19-2020				
	Housing Assistance	336	\$881,377.60	963	\$2,877,681.45
	Other Needs Assistance	194	\$460,580.74	553	\$1,000,386.94
	Total IHP	\$1,341,958.34		\$3,878,068.39	
	Average IHP			\$3,516	
	Total Max Grants			0	0
Open Registration Period	4558-CA Declared 08-22-2020 End Of Reg Period 10-21-2020				
	Housing Assistance	277	\$1,626,813.01	710	\$3,276,356.43
	Other Needs Assistance	158	\$225,627.92	536	\$661,187.65
	Total IHP	\$1,852,440.93		\$3,937,544.08	
	Average IHP			\$5,195	
	Total Max Grants			22	0
Open Registration Period	4559-LA Declared 08-28-2020 End Of Reg Period 10-27-2020				
	Housing Assistance	11,201	\$30,171,621.05	22,476	\$65,550,844.15
	Other Needs Assistance	8,206	\$9,550,474.61	36,344	\$31,860,514.26
	Total IHP	\$39,722,095.66		\$97,411,358.41	
	Average IHP			\$2,313	
	Total Max Grants			20	0
Open Registration Period	4560-PR Declared 09-09-2020 End Of Reg Period 11-09-2020				
	Housing Assistance	3	\$2,836.00	3	\$2,836.00
	Other Needs Assistance	6	\$26,468.14	6	\$26,468.14
	Total IHP	\$29,304.14		\$29,304.14	
	Average IHP			\$3,663	
	Total Max Grants			0	0
Other IHP Active	12 Declarations IHP Programmatically Open - Closed Registration *				
	Housing Assistance	111	\$584,016.58		
	Other Needs Assistance	13	\$13,799.23		
	Total IHP	\$597,815.81			
	Total IHP Approved in Past Week	\$44,403,579.35			

**IHP Approved per Category in the Past
2 Weeks – 8/31/2020 through 9/14/2020**





FEMA

**FEMA's mission is helping people
before, during, and after disasters.**

Click [here](#) to subscribe to this briefing
[FEMA.GOV](https://www.fema.gov)