FEMA

# Daily Operations Briefing

## Tuesday, September 22, 2020

## 8:30 a.m. ET

# National Current Operations and Monitoring

FEMA

**Significant Incidents or Threats:**

- Tropical Storm Beta
- Heavy Rain and Flooding – Gulf coast
- Wildfires – Western U.S.
- COVID-19

**Tropical Activity:**

- Atlantic:
  - Tropical Storm Beta
  - Hurricane Teddy
  - Tropical Storm Paulette
  - Disturbance 1: Low (10%)
- Eastern Pacific:
  - Tropical Storm Lowell
- Central Pacific: No activity affecting U.S. interests
- Western Pacific: No activity affecting U.S. interests

**Declaration Activity:** None

# Atlantic Overview

## TROPICAL OUTLOOK

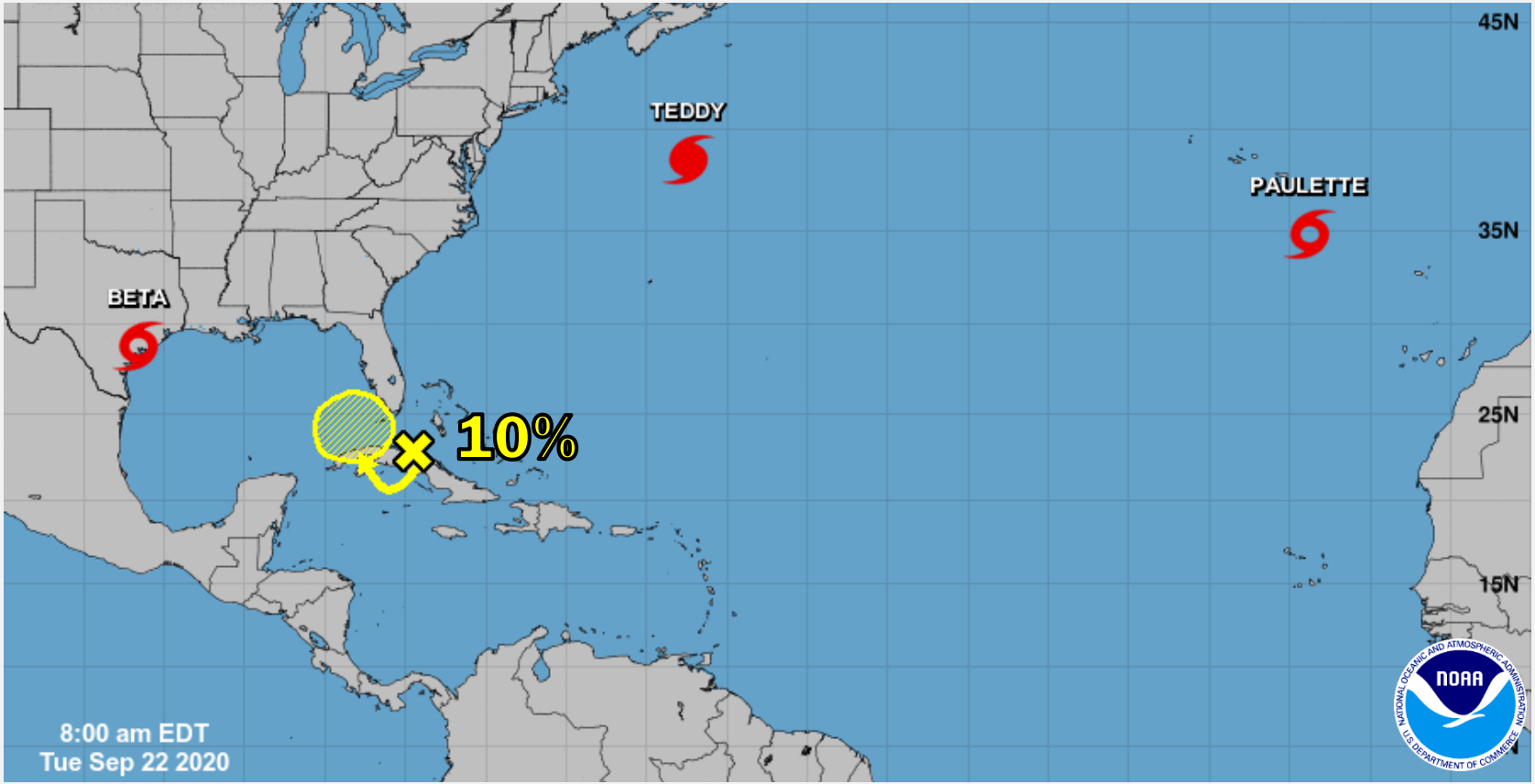

# Hurricane Teddy

## FORECAST TRACK

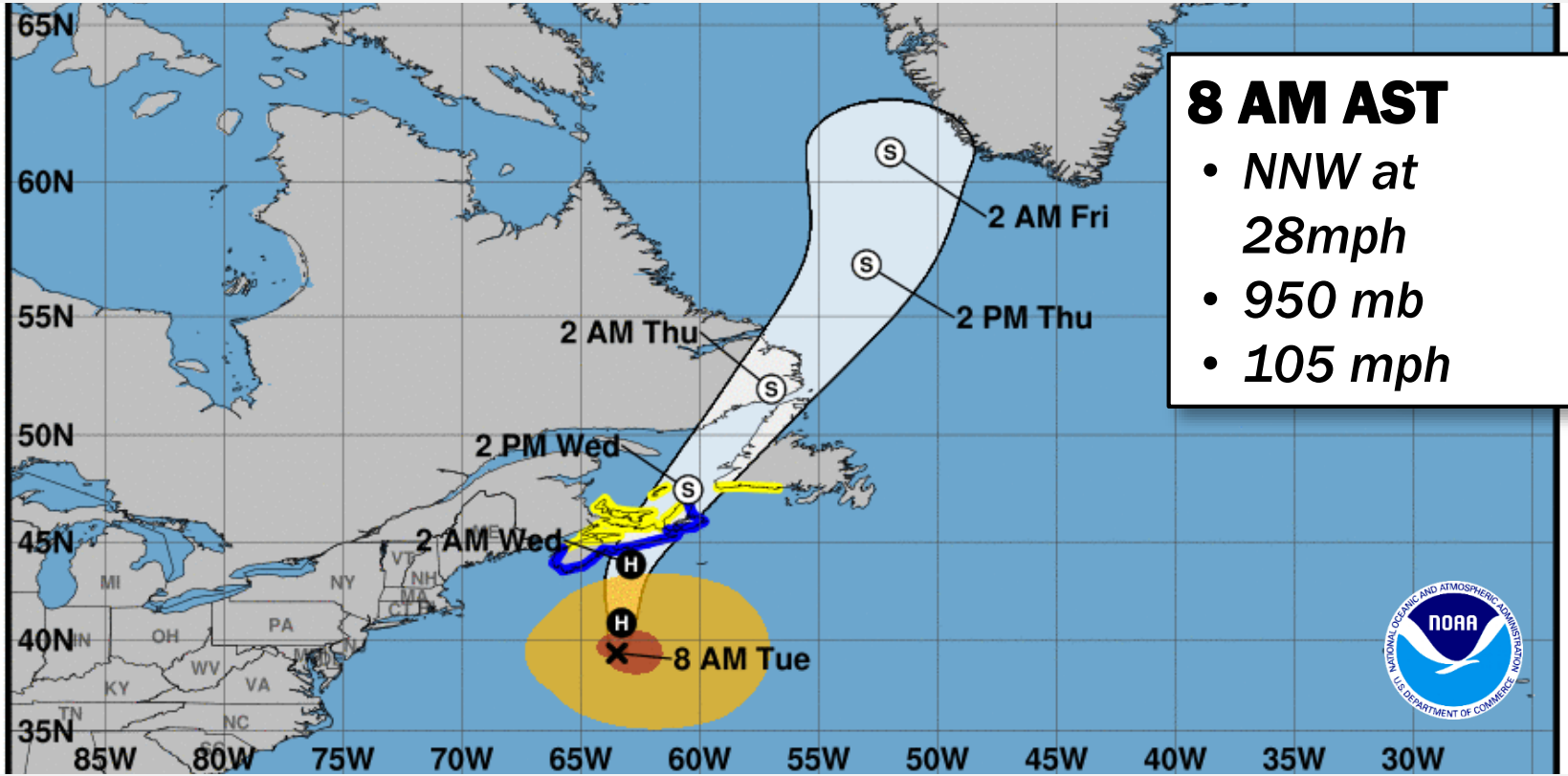


**8 AM AST**

- *NNW at 28mph*
- *950 mb*
- *105 mph*

# Tropical Storm Lowell

## FORECAST TRACK

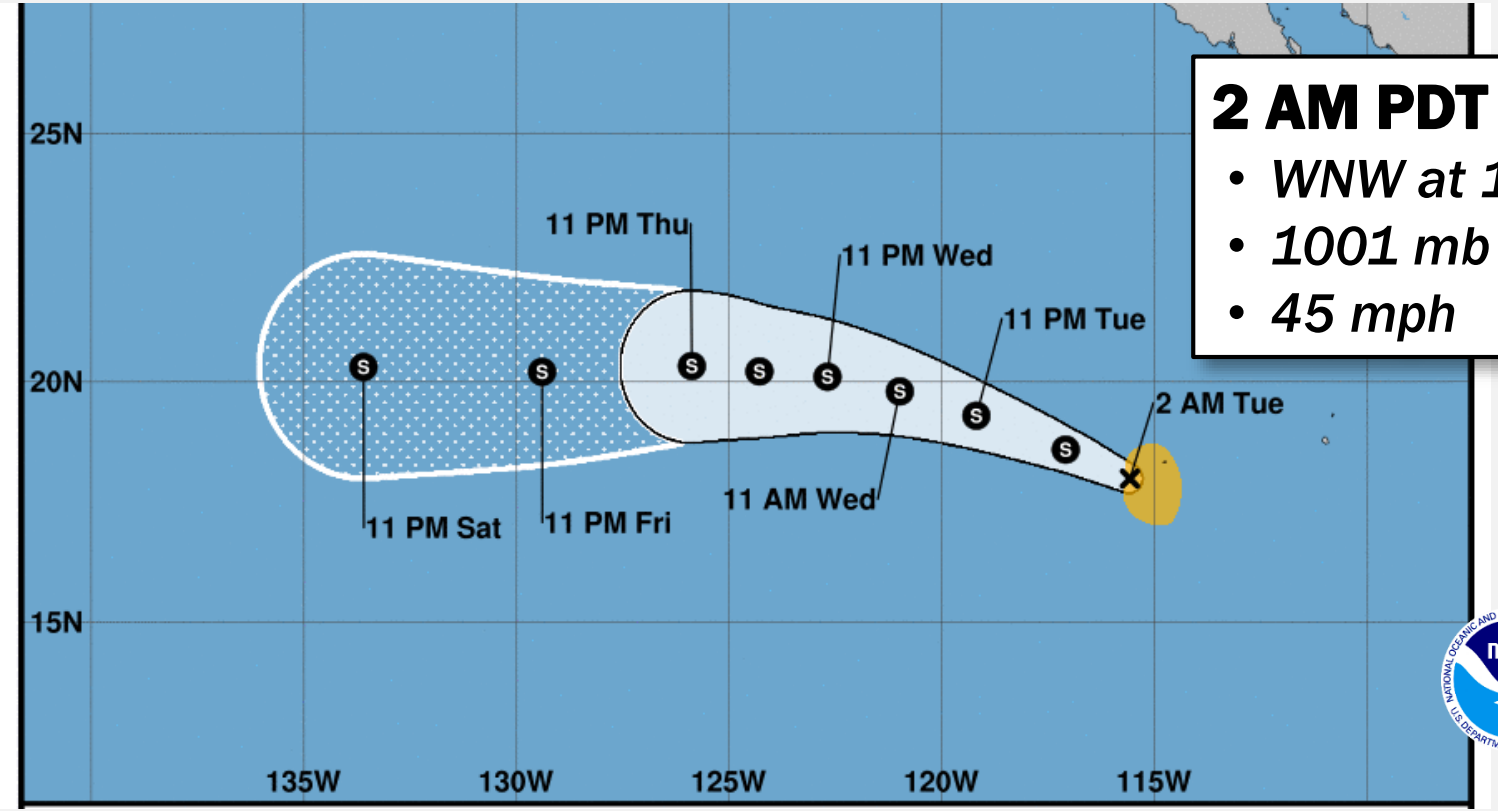


**2 AM PDT**

- *WNW at 13 mph*
- *1001 mb*
- *45 mph*

# Central Pacific Overview

## TROPICAL OUTLOOK

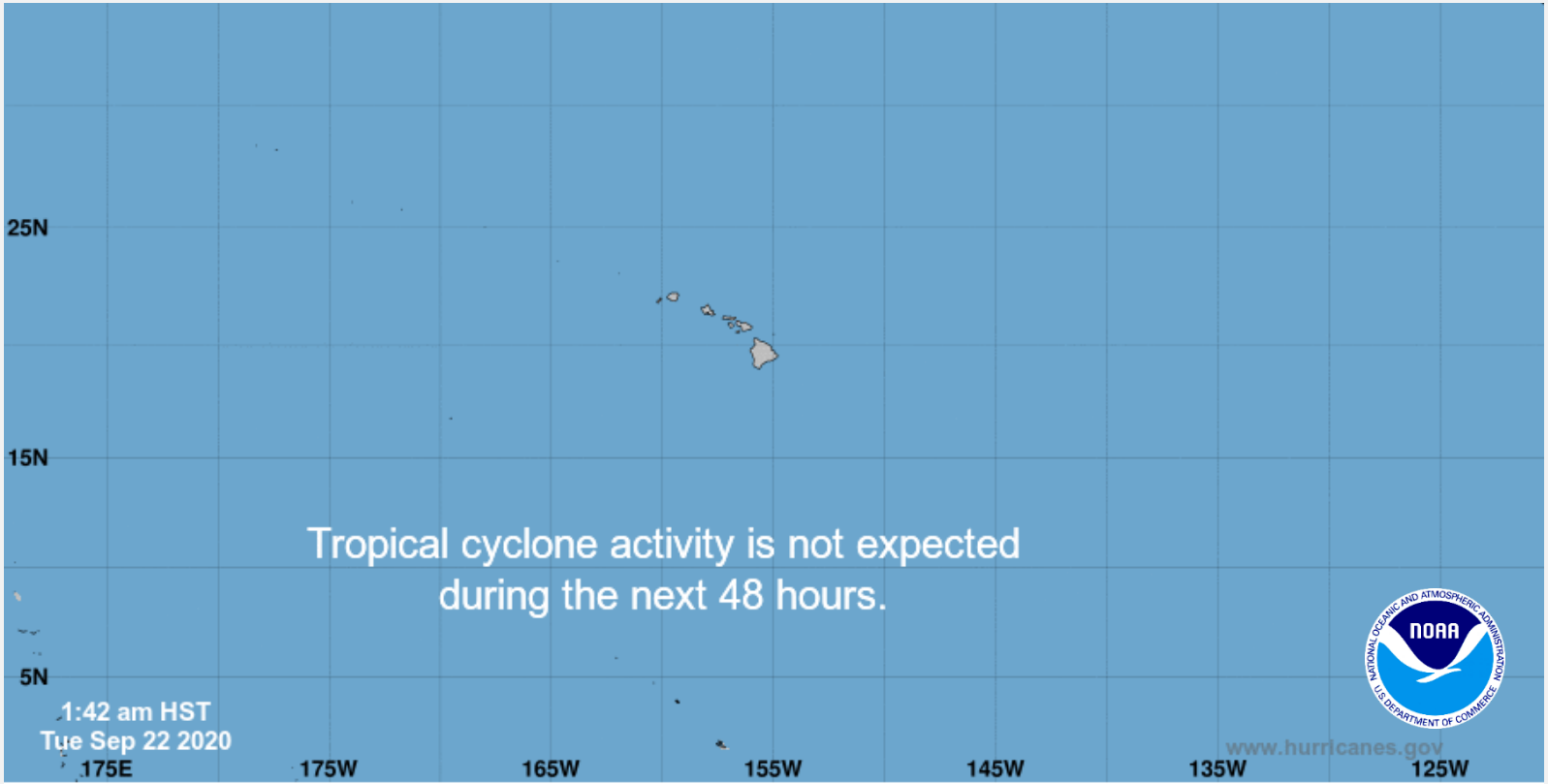

# Tropical Storm Beta

## RADAR LOOP

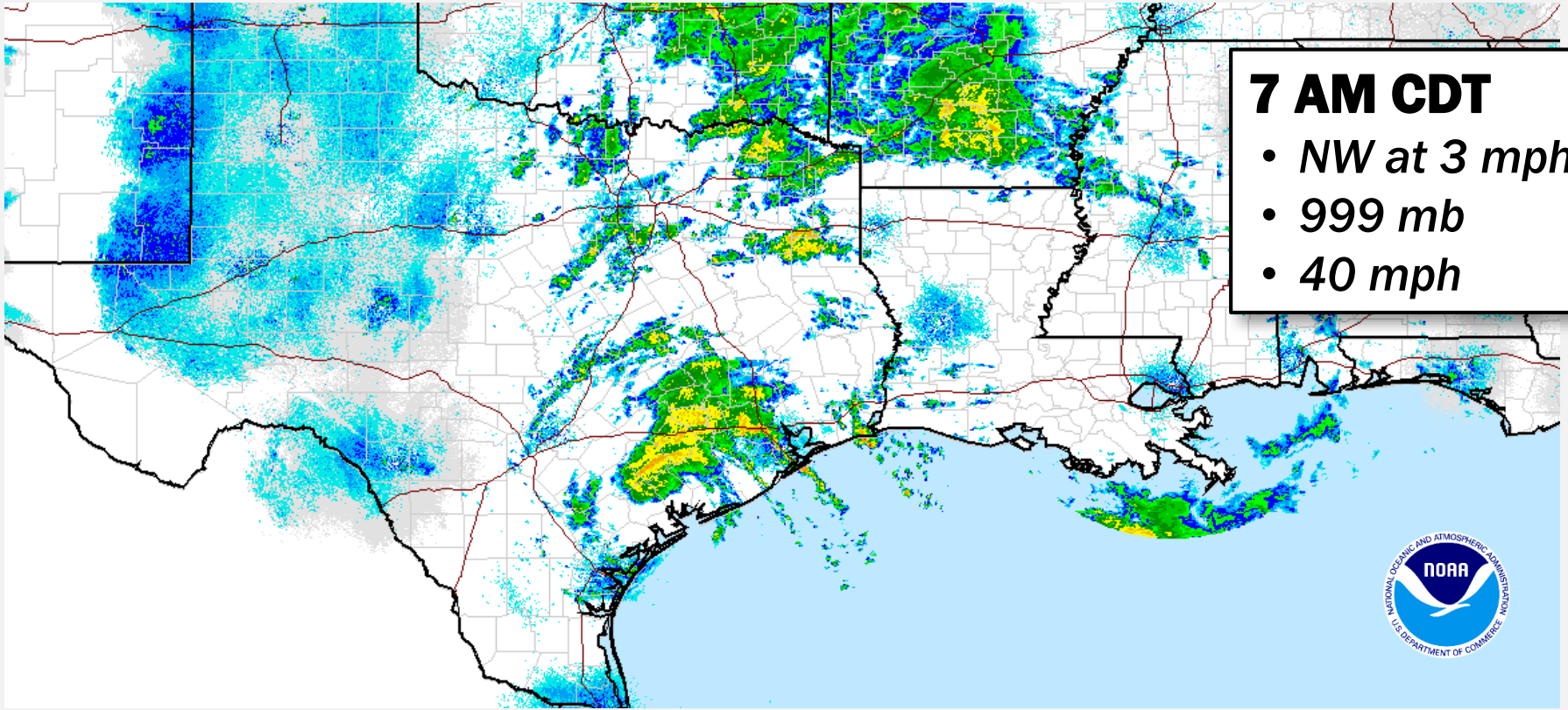

# Tropical Storm Beta

## FORECAST TRACK

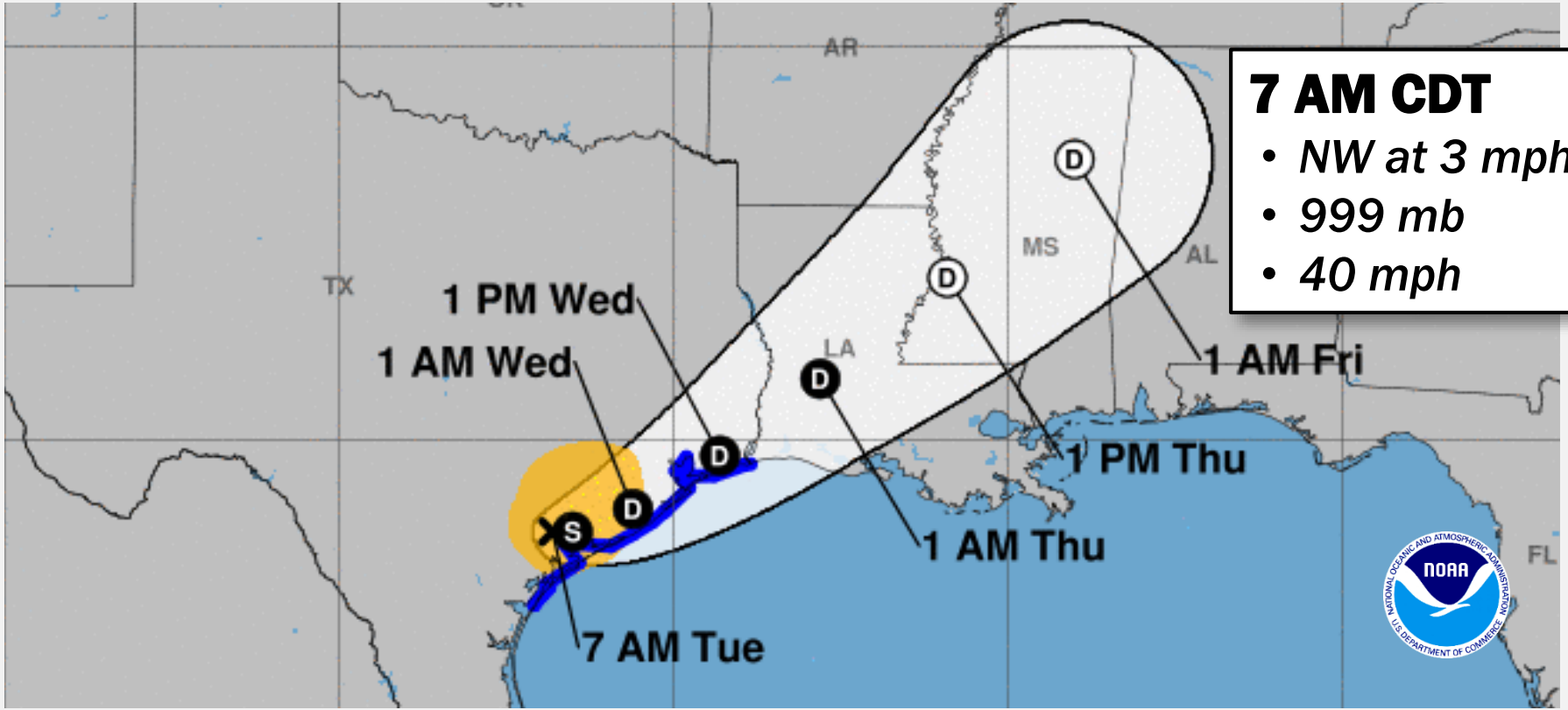


**7 AM CDT**

- *NW at 3 mph*
- *999 mb*
- *40 mph*

# Tropical Storm Beta

## PEAK STORM SURGE FORECAST

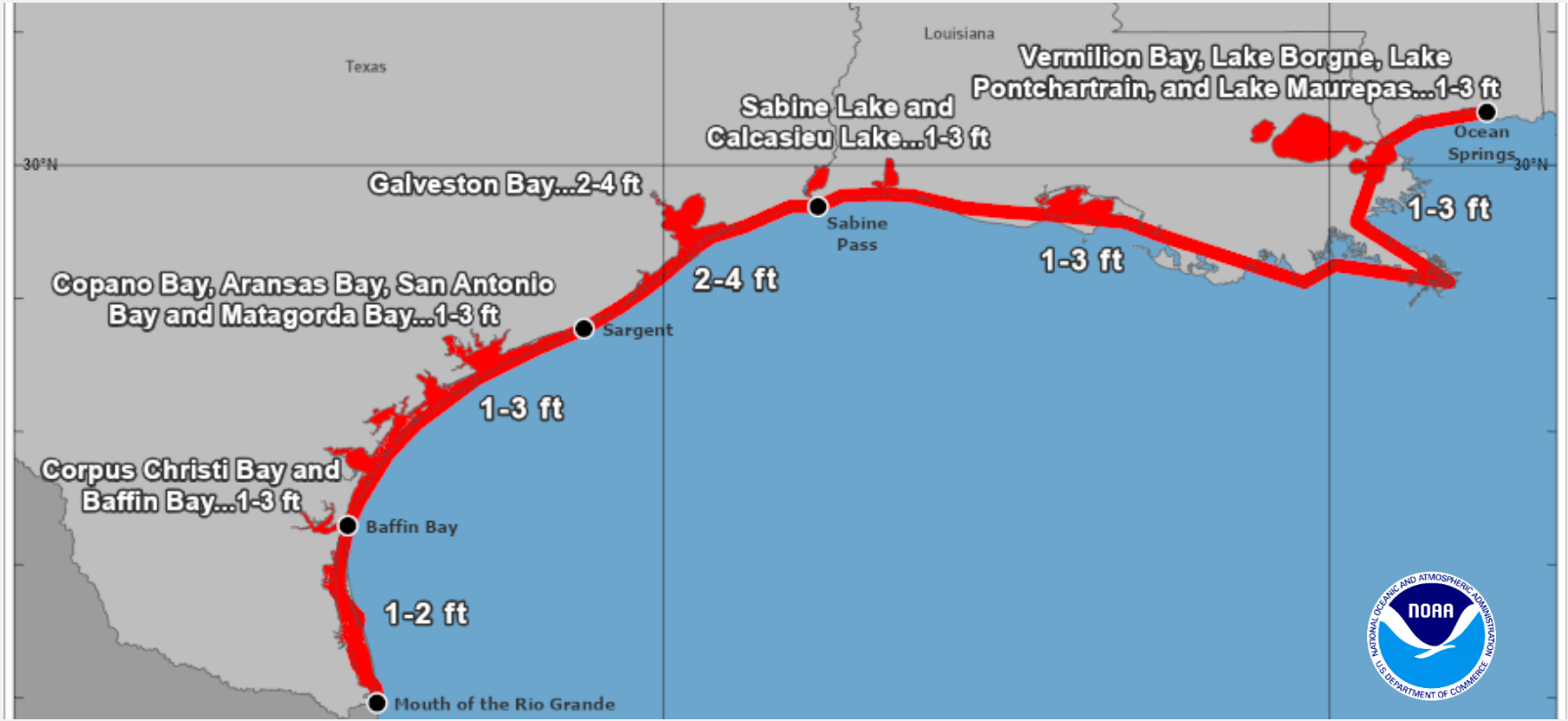

# Tropical Storm Beta

## 5 DAY RAINFALL

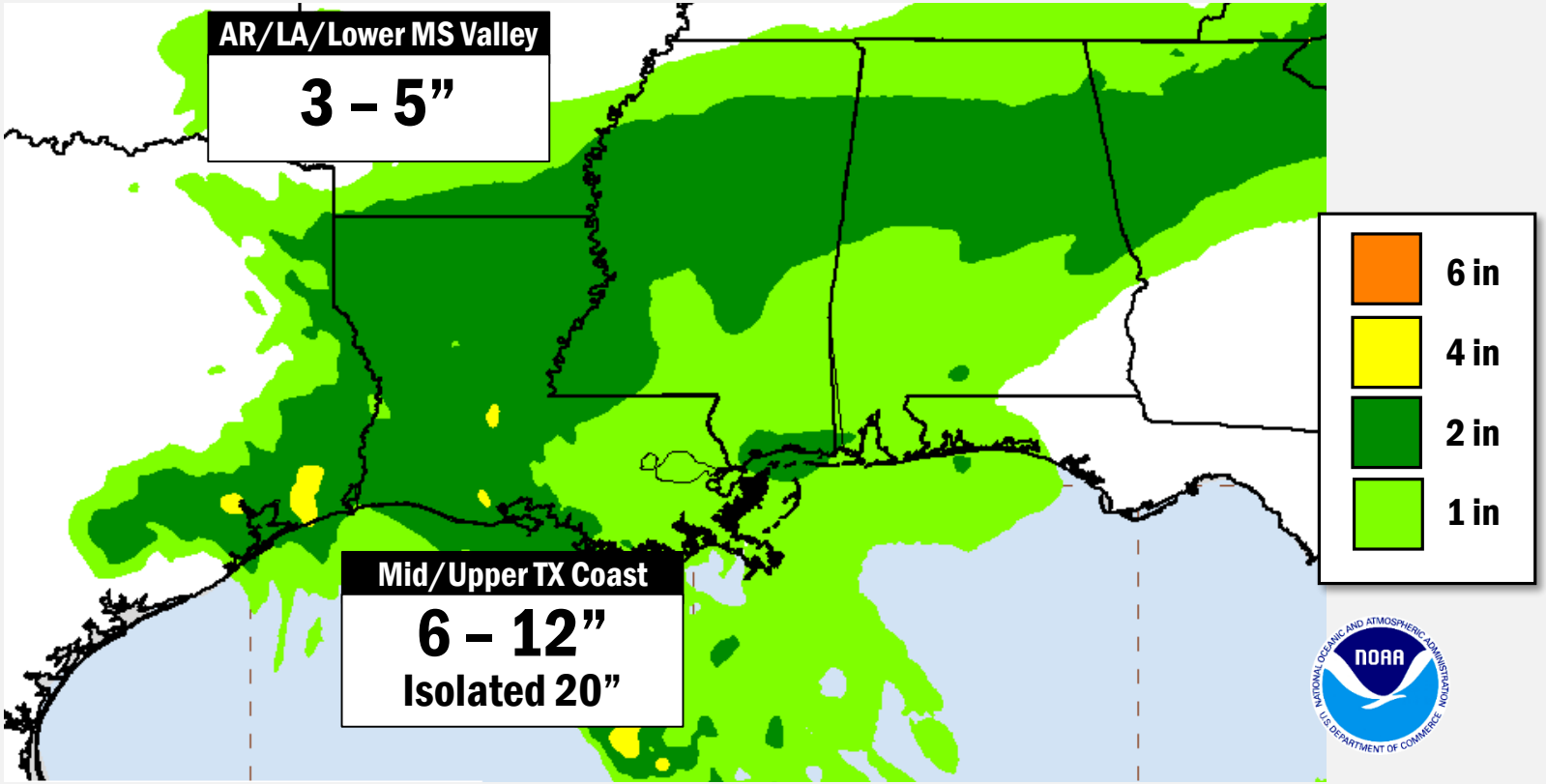

# Tropical Storm Beta

## FLASH FLOOD POTENTIAL

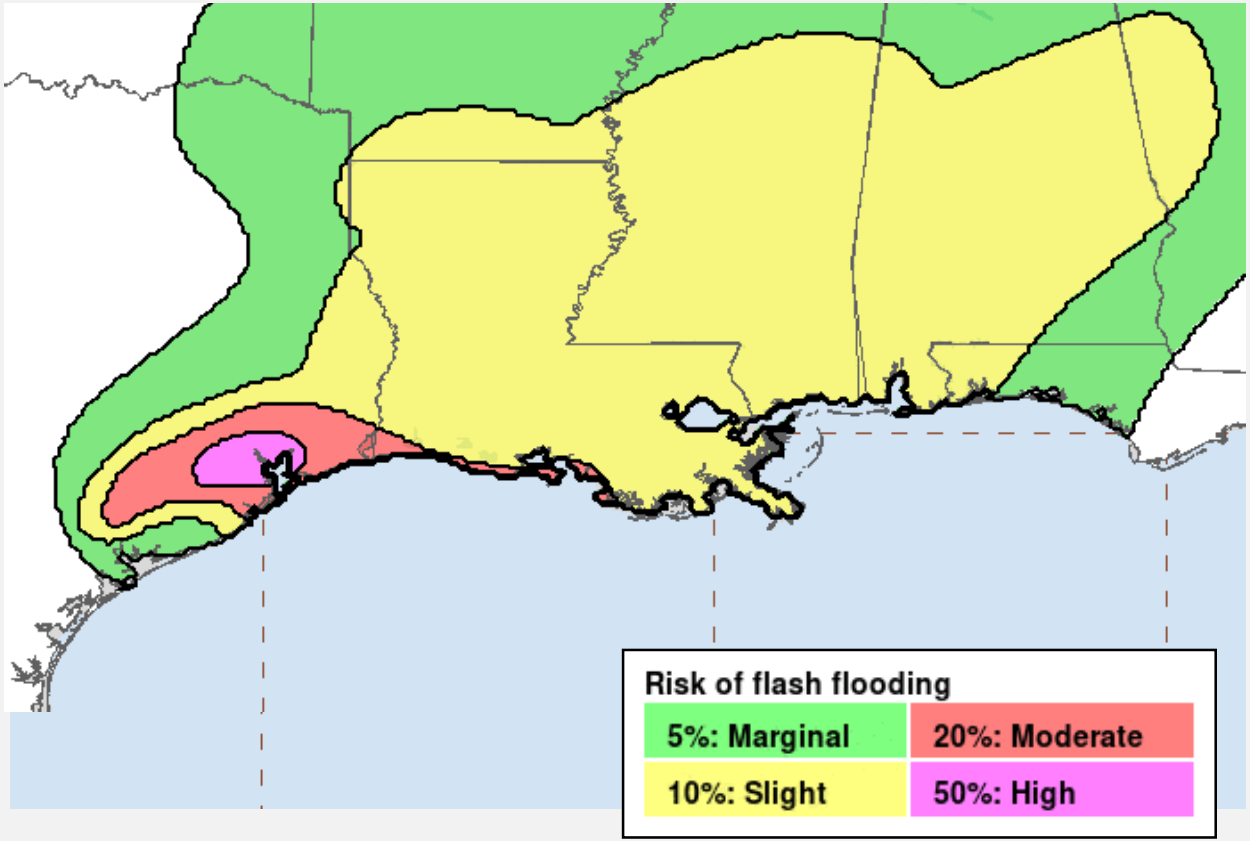

# Tropical Storm Beta – Response

**Situation**: Beta made landfall at approximately 11:00 p.m. ET last evening; 5 miles north of Port O'Connor, Texas. Beta is moving toward the northwest and expected to stall inland over Texas today, before moving slowly toward the east-northeast tonight. Significant flash and urban flooding is occurring and expected to continue for the Texas and Louisiana coasts. Rainfall will gradually spread across the Southeast through the week.

**State/Local Preparations and Response:**

- TX EOC at Partial Activation (COVID-19 & TC Beta)
- Voluntary evacuations ongoing for coastal counties of TX
- Governor of TX declared State of Emergency
- Governor of LA declared State of Emergency

**FEMA/Federal Preparations and Response:**

- NRCC at Level III (COVID-19)
- FEMA RVI RRCC at Level II; RWC Enhanced Watch (nights)
  - IMAT-1 deployed to Austin, TX
  - IMAT-2 deployed to Baton Rouge, LA
  - LNO deployed to TX SOC
- US&R:
  - Mission Ready Package – Command – IST (10 personnel)
  - NIMS Type 3 US&R task force (TN-TF1 – 45 personnel)

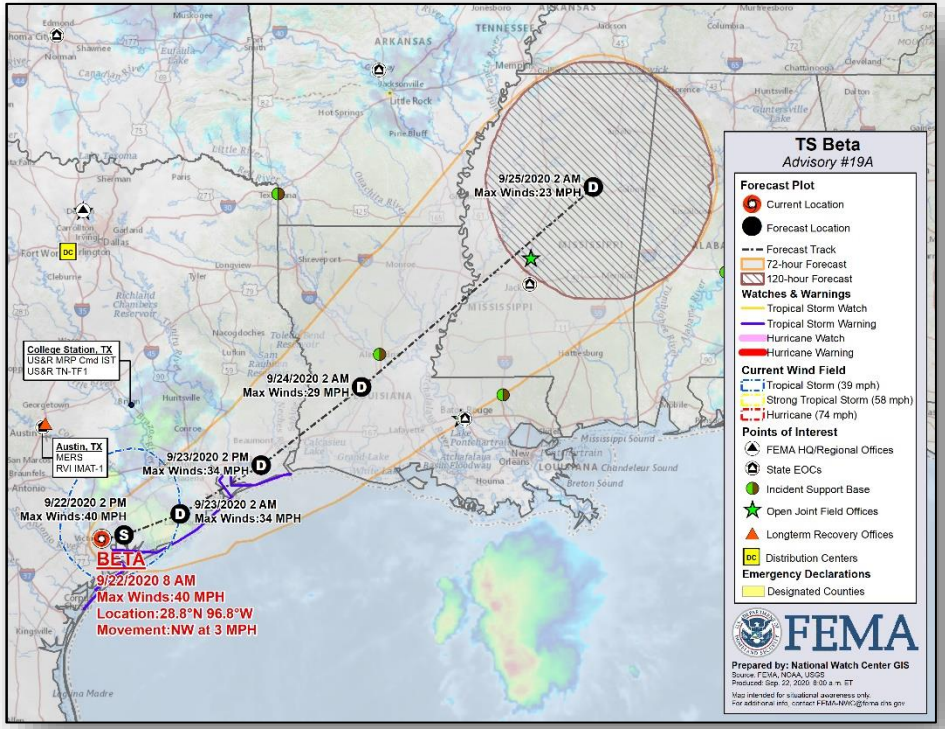

# Wildfires – Western US

**Situation:** Of the over 6 million acres burned, the National Watch Center continues to track 13 active fires that have burned over 1.9 million acres from the West Coast to the Rocky Mountains. Mandatory evacuations continue throughout the impacted regions. Current U.S. Air Quality Index ranges from "Moderate" to Very Unhealthy" for Central California to northern Washington state. No unmet needs at this time.

**FEMA Region VIII:** 1 FMAG (CO)
- Acreage burned (FMAGs only): 104,157
- Homes / structures threatened: 3,581 / 0
- Homes / structures damaged: 0 / 0
- Homes / structures destroyed: 27 / 29
- Fatalities / Injuries: 0 / 14
- Evacuations: 7,135 (+4,505)

**FEMA Region IX:** 6 FMAGs (CA)
- Acreage burned (FMAGs only): 993,558 (+11,251)
- Homes / structures threatened: 19,899 (-29,775) / 192 (-1,079)
- Homes / structures damaged: 71 (-42) / 38 (-47)
- Homes / structures destroyed: 931 (-1,036) / 574 (-573)
- Fatalities / Injuries: 18 / 64
- Evacuations: 25,195 (-662)

**FEMA Region X:** 6 FMAGs (OR)
- Acreage burned (FMAGs only): 867,005 (+448)
- Homes / structures threatened: 23,864 (-19,653) / 1,675
- Home / structures damaged: 141 / 154
- Homes / structures destroyed: 1,366 / 1,415
- Fatalities / Injuries: 6 / 24 (+6)
- Evacuations: 75,031

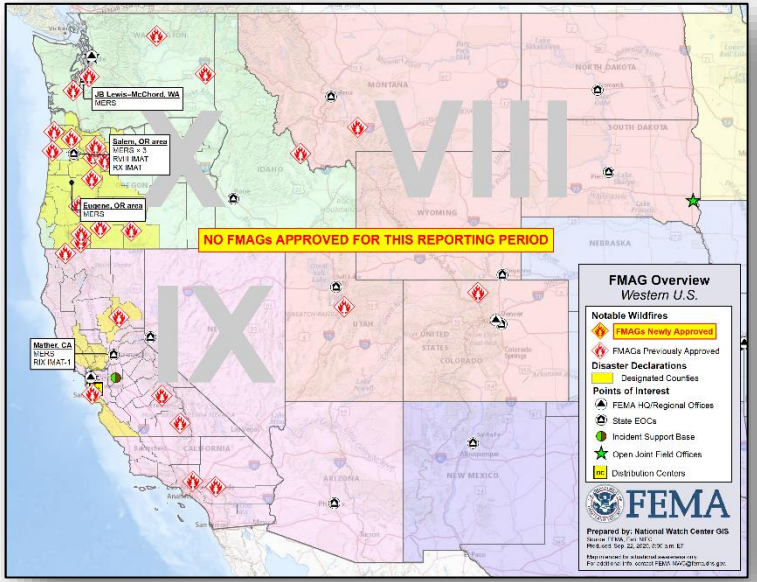


**State Response**
- CA /OR EOCs at Full Activation (COVID-19 & Wildfires)

**Federal Response**
- Declarations approved – 2 DRs, 1 EM
- Declarations requested – 1 DR
- Region IX RWC monitoring
  - IMAT deployed to CA EOC (Wildfires)
- Region X RRCC at Level II (Wildfires & COVID-19)
  - IMAT deployed to OR EOC
  - ESF-13 activated; 1 IMT (Eugene) and 2 QRTs deployed to OR (Medford & Eugene)
- Public Health Emergency declared in OR
- EPA conducting Rapid Needs Assessments for 2 counties in CA
- MERS: Salem, OR; Springfield, OR; Central Point, OR; Joint Base Lewis-McChord, WA; Mather, CA
- **US&R:**
  - All resources demobilized as of Sep 20

# Wildfire Summary – CA

| Fire Name (County, ST) | FMAG # | Acres Burned | Percent Contained | Evacuations | Structures (Homes / Other) | | | Fatalities / Injuries |
|---|---|---|---|---|---|---|---|---|
| | | | | | Threatened | Damaged | Destroyed | |
| **California (6)** | | | | | | | | |
| Creek (Fresno and Madera, CA) | 5348-FM-CA | 280,425 (+2,057) | 30% (+3) | M: 8,337 (-680) | H: 7,759 (-304) | H: 44 | H: 566 (+1) | 0 / 21 |
| | | | | V: 0 | O: 0 | O: 27 | O: 289 (+1) | |
| El Dorado (San Bernardino, CA) | 5348-FM-CA | 22,588 (+12) | 60% (+1) | M: 3,467 | H: 225 (-17,064) | H: 2 | H: 4 | 1 / 13 |
| | | | | V: 0 | O: 27 (-1,079) | O: 4 | O: 6 | |
| Slater (Siskiyou, CA) | 5361-FM-CA | 148,677 (+94) | 22% (+4) | M: 2,100 | H: 2,648 (-2,410) | H: 10 | H: 202 | 2 / 3 |
| | | | | V: 0 | O: 0 | O: 1 | O: 236 | |
| North Complex (Includes Bear Fire) (Butte, Plumas, and Yuba, CA) | 5363-FM-CA (Bear Fire) | 298,191 (+4,348) | 74% (+10) | M: 3,800 | H: 10,000 | H: 48 (+2) | H: 1,212 (+166) | 15 / 9 |
| | | | | V: 0 | O: 0 | O: 57 (+6) | O: 668 (+79) | |
| SQF Complex (Tulare, CA) | 5373-FM-CA | 137,508 (+1,706) | 33% (+15) | M: 3,491 | H: 3,188 | H: 9 (+1) | H: 150 | 0 / 14 |
| | | | | V: 0 | O: 0 | O: 2 | O: 34 (+8) | |
| Bobcat (Los Angeles, CA) | 5374-FM-CA | 106,179 (+3,044) | 13% (-2) | M: 4,000 | H: 6,076 | H: 7 (+4) | H: 9 (+9) | 0 / 4 |
| | | | | V: 0 | O: 159 | O: 4 (+4) | O: 9 (+7) | |

*(Evacuations: M = Mandatory / V = Voluntary; Structures: H = Homes and Mixed Commercial/Residential / O = Non-residential Commercial/Other Minor Structures)*

# Wildfire Summary – OR

| Fire Name (County, ST) | FMAG # | Acres Burned | Percent Contained | Evacuations | Structures (Homes / Other) | | | Fatalities / Injuries |
|---|---|---|---|---|---|---|---|---|
| | | | | | Threatened | Damaged | Destroyed | |
| **Oregon (6)** | | | | | | | | |
| *Beachie Creek/Lionshead Complex (Marion, Clackamas, Linn, and Jefferson, OR) | 5356-FM-OR | 391,691 (+308) | 38% / (13) | M: 2,942 | H: 9,437 | H: 106 | H: 734 | 4 / 13 (+4) |
| | | | | V: 0 | O: 109 | O: 98 | O: 834 | |
| Holiday Farm (Lane, OR) | 5357-FM-OR | 173,025 | 17% (+3) | M: 0 | H: 3,667 | H: 25 | H: 431 | 1 / 5 (+2) |
| | | | | V: 0 | O: 916 | O: 40 | O: 337 | |
| Archie Creek (Douglas, OR) | 5365-FM-OR | 131,598 | 44% (+3) | M: 1,077 | H: 471 | H: 0 | H: 111 | 1 / 2 (+2) |
| | | | | V: 0 | O: 0 | O: 7 | O: 2 | |
| South Obenchain (Jackson, OR) | 5367-FM-OR | 32,671 | 70% (+5) | M: 320 | H: 803 (-4,434) | H: 0 | H: 33 | 0 / 3 |
| | | | | V: 0 | O: 650 | O: 0 | O: 56 | |
| Riverside (Clackamas, OR) | 5366-FM-OR | 138,020 (+140) | 26% (+1) | M: 70,692 | H: 9,486 (-15,219) | H: 10 | H: 57 | 0 / 3 |
| | | | | V: 0 | O: 0 | O: 9 | O: 186 | |
| *Slater (Josephine, OR) | 5369-FM-OR | Unknown | 0% | *Note: Burning along the border of OR & CA – See under CA for fire details* | | | | |

**** All numbers combined for this complex fire except for the containment percentage***

***(Evacuations: M = Mandatory / V = Voluntary; Structures: H = Homes and Mixed Commercial/Residential / O = Non-residential Commercial/Other Minor Structures)***

# Wildfire Summary – CO

| Fire Name (County, ST) | FMAG # | Acres Burned | Percent Contained | Evacuations | Structures (Homes / Other) | | | Fatalities / Injuries |
|---|---|---|---|---|---|---|---|---|
| | | | | | Threatened | Damaged | Destroyed | |
| **Colorado (1)** | | | | | | | | |
| Cameron Peak (Larimer, CO) | 5349-FM-CO | 104,157 | 15% | M: 7,135 (+4,505) | H: 3,581 | H: 0 | H: 27 | 0 / 14 |
| | | | | V: 0 | O: 0 | O: 0 | O: 29 | |

***(Evacuations: M = Mandatory / V = Voluntary; Structures: H = Homes and Mixed Commercial/Residential / O = Non-residential Commercial/Other Minor Structures)***

# COVID-19 Update

**Situation:** Upward trajectory in COVID-19 case count continues across 23 (+8) states/territories, with 14 (+4) states/territories in a plateau status, and 19 (+11) states/territories on a downward trajectory. 18,650 (-616) Federal employees deployed / activated; 1,474 (-53) FEMA employees deployed. *(COVID-19 SLB, as of Sep 21)*

Nationwide Testing: 104,184,580 (+2,756,928) cumulative *(as of Sep 21)*

COVID-19 positive cases continue to increase globally
*(CDC COVID-19 update as of Sep 21)*

- Confirmed Cases of COVID-19
  - United States: 6,786,352 (+37,417)
  - Worldwide: 30,905,162 (+279,475)
  - Deaths caused by COVID-19
  - United States:199,024 (+270)
  - Worldwide: 958,703 (+4,798)

**Response:**

- NRCC conducting COVID response operations
- Regions I, II, III, V, & X RRCCs at Level III
- Region VI at Level II
- Regions IV, VII, VIII, & IX RRCCs are rostered
- Regions VII, VIII, & IX COVID-19 working from the Virtual JFO
- NWC, all RWCs, and MOCs are monitoring

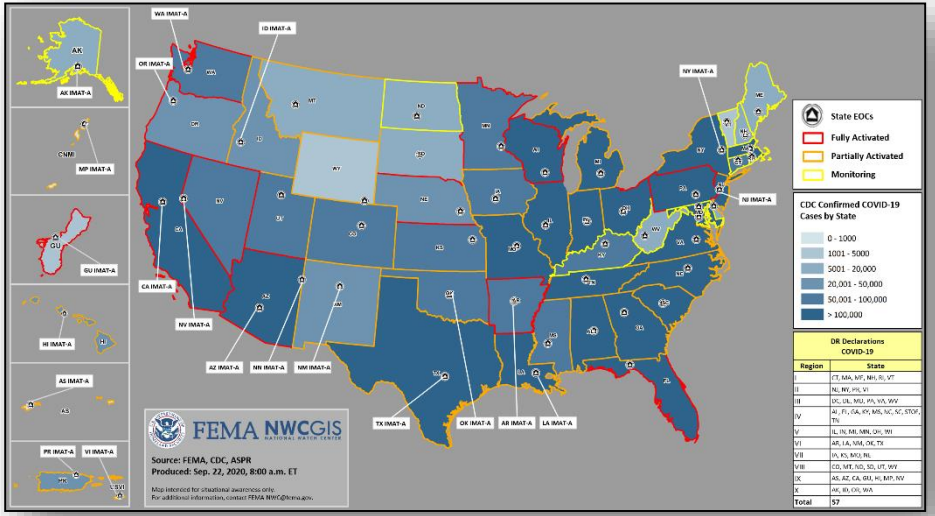

# National Weather Forecast

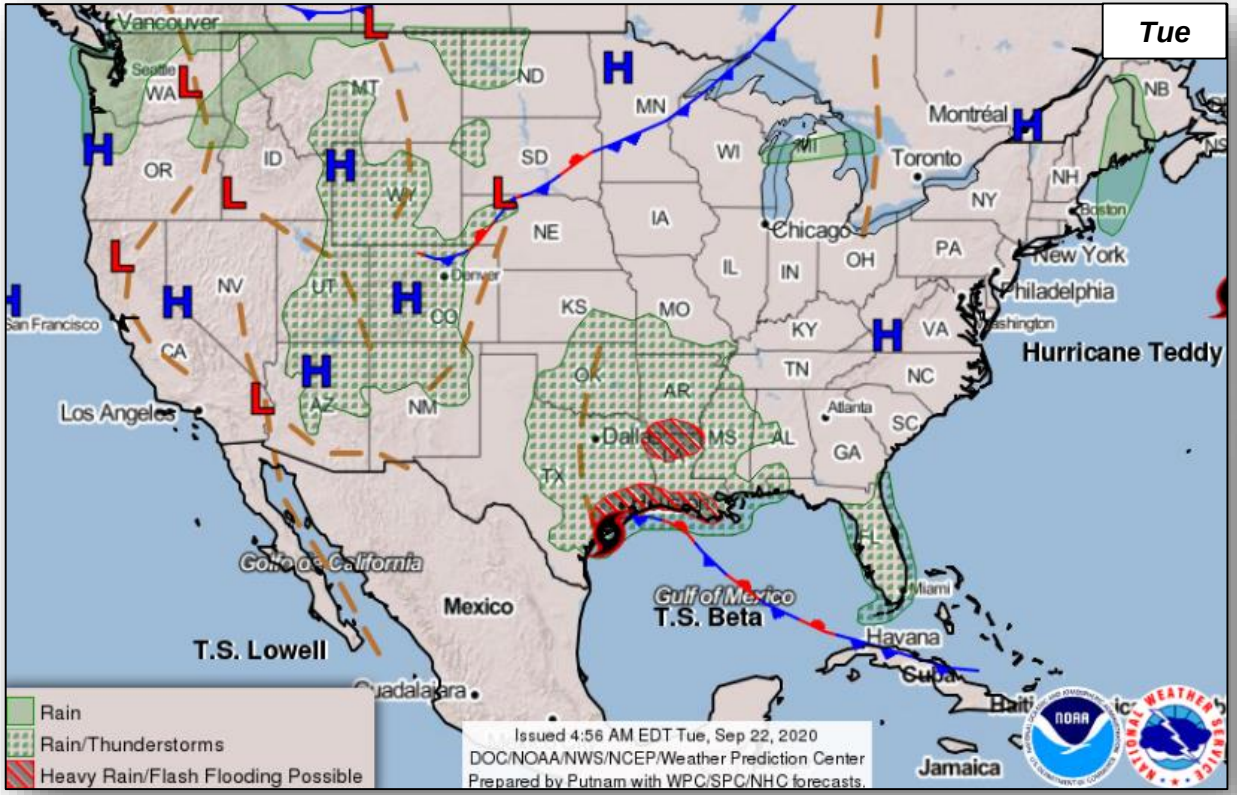


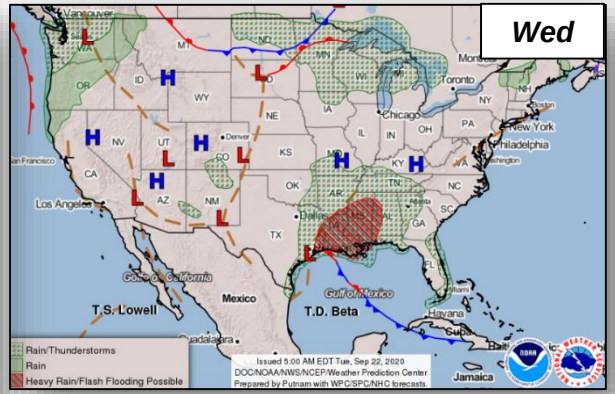


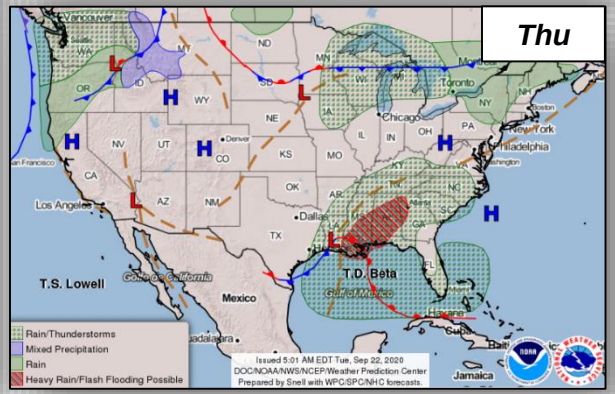

# Flood Hazard Outlook

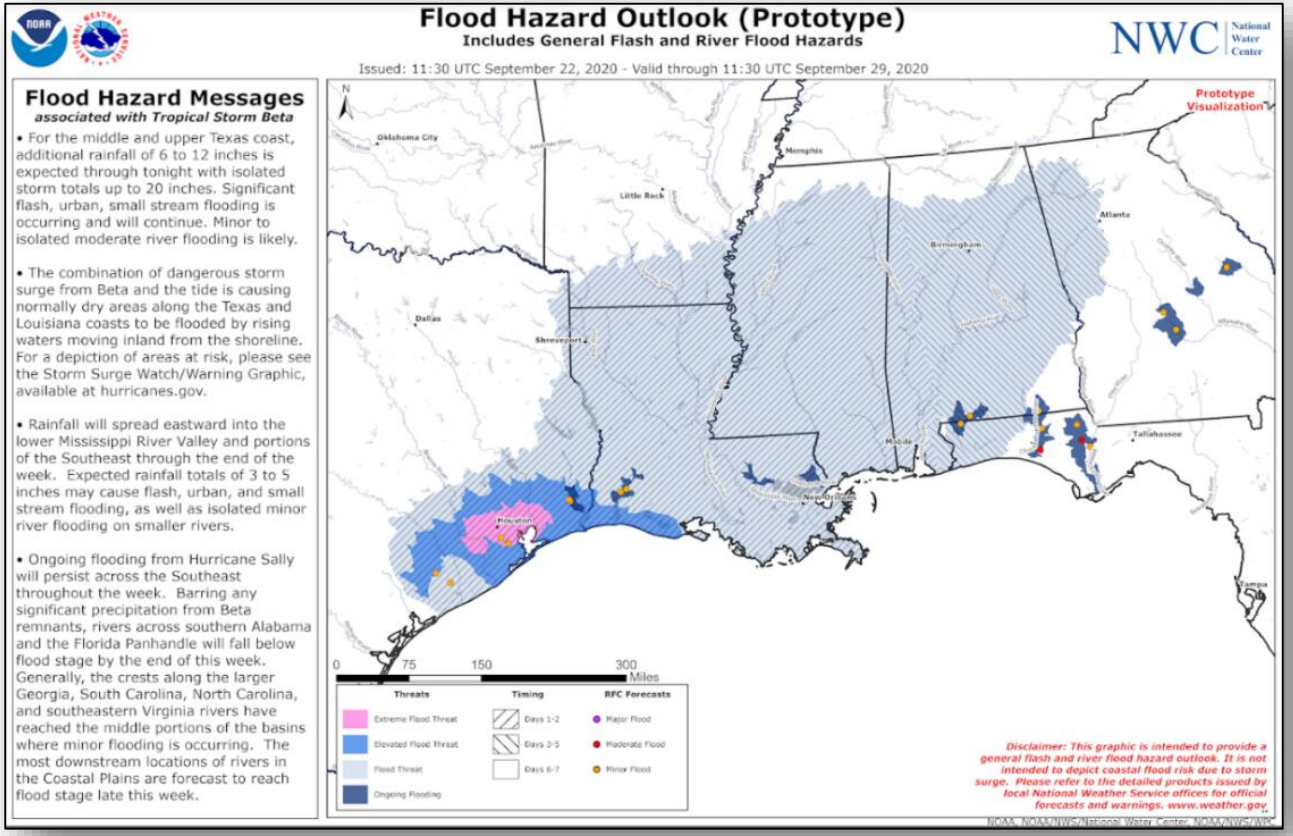

# Joint Preliminary Damage Assessments

FEMA

| Region | State / Location | Event | IA / PA | Number of Counties Requested | Number of Counties Complete | Start – End |
|---|---|---|---|---|---|---|
| I | CT | Tropical Storm Isaias Aug 4 | IA | 8 | 8 | 8/27 – 9/16 |
| | | | PA | 8 | 0 | 8/27 – TBD |
| II | NY | Tropical Storm Isaias Aug 4 | IA | 0 | 0 | N/A |
| | | | PA | 8 | 3 | 8/25 – TBD |
| | NJ | Tropical Storm Isaias Aug 4 | IA | 0 | 0 | N/A |
| | | | PA | 15 | 0 | 9/14 – TBD |
| III | DE | Tornado Aug 7 | IA | 0 | 0 | N/A |
| | | | PA | 1 | 0 | 8/29 – TBD |
| | MD | Tropical Storm Isaias Aug 4-5 | IA | 0 | 0 | N/A |
| | | | PA | 3 | 0 | 8/21 – TBD |
| | PA | Tropical Storm Isaias Aug 4-5 | IA | 9 | 1 | 8/26 – TBD |
| | | | PA | 11 | 0 | 8/26 – TBD |
| IV | NC | Hurricane Isaias Aug 3 | IA | 0 | 0 | N/A |
| | | | PA | 16 | 16 | 8/18 – 9/14 |
| VI | TX | Hurricane Hanna Jul 25 and continuing | IA | 6 | 6 | 7/29 – 8/20 |
| | | | PA | 6 | 0 | 7/29 – TBD |
| | | Hurricane Laura Aug 23 and continuing | IA | 1 | 0 | 9/15 – TBD |
| | | | PA | 10 | 0 | 9/2 – TBD |
| VIII | UT | High Winds Sep 8-9 | IA | 0 | 0 | N/A |
| | | | PA | 3 | 0 | 9/14 – 10/2 |
| X | WA | Babb Fire Sep 7 and continuing | IA | 1 | 1(+1) | 9/11 – 9/15 |
| | | | PA | 1 | 0 | 9/11 – TBD |

# Declaration Requests in Process – 7

| State / Tribe / Territory – Incident Description | Type | IA | PA | HM | Requested |
|---|---|---|---|---|---|
| **Poarch Band of Creek Indians** – COVID-19 Pandemic | DR | X | X | | 5/15 |
| **DE** – Tropical Storm Isaias | DR | X | X | X | 8/31 |
| **ND** – Severe Storms and Flooding | DR | | X | X | 8/31 |
| **NY** – Tropical Storm Isaias | DR | | X | X | 9/3 |
| **MD** – Tropical Storm Isaias | DR | | X | X | 9/3 |
| **WA** – Wildfires and Straight-Line Winds | DR | X | X | X | 9/16 |
| **FL** – Hurricane Sally (Expedited) | DR | X | X | X | 9/18 |

# FEMA Common Operating Picture

FEMA

## FEMA HQ

| NWC | NRCC |
|---|---|
| Monitoring | Level III |

## FEMA REGIONS

| WATCH | | RRCC |
|---|---|---|
| Alt Location | I | Level III |
| Monitoring | II | Level III |
| Monitoring | III | Level III |
| Monitoring | IV | Rostered |
| Monitoring | V | Level III |
| Enhanced Watch | VI | Level II |
| Alt. Location | VII | Rostered |
| Monitoring | VIII | Rostered |
| Monitoring | IX | Rostered |
| Monitoring | X | Level III |

*Notes:*

| | |
|---|---|
| NRCC:/RRCCs: COVID-19 | All state EOCs activated for COVID-19 |
| Region VI: TC Beta | CA, OR, WA:Widfires |
| Region X: Wildfires | IA: Derecho<br>FL, AL: TC Sally<br>LA, & TX: TC Laura & TC Beta |

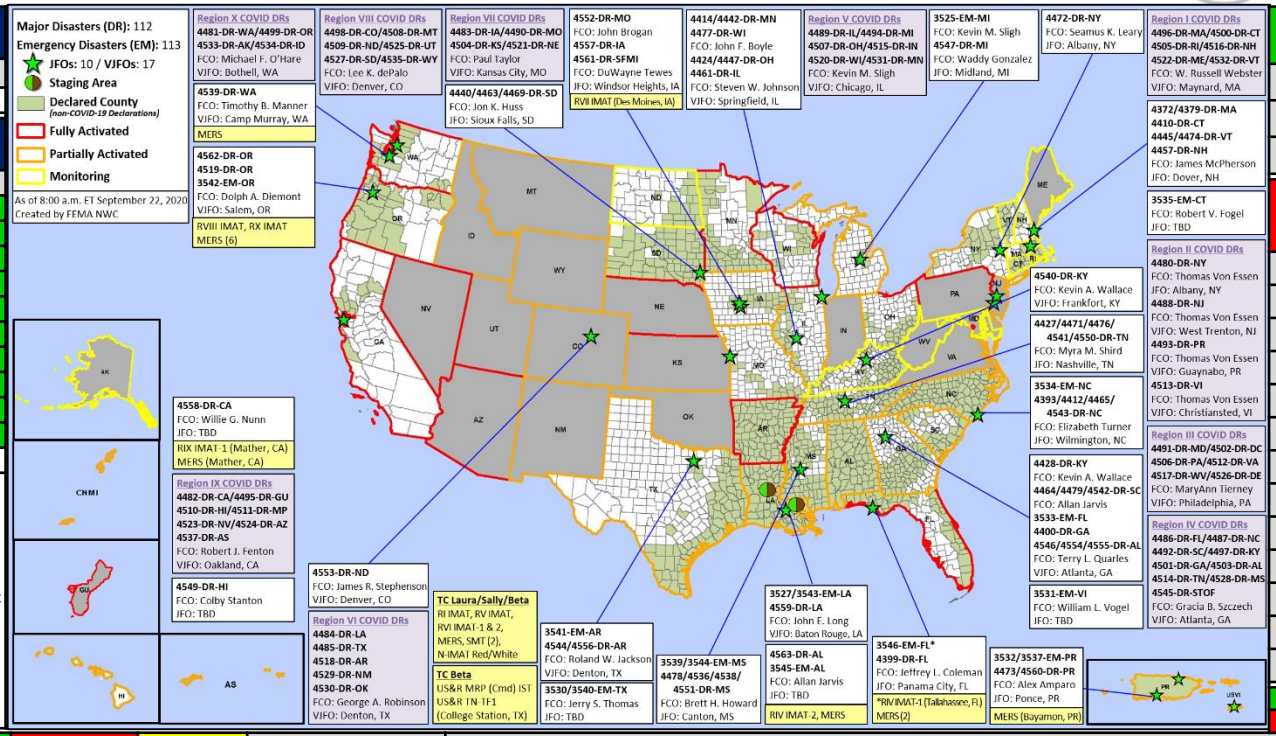


## N-IMATs

*2-3 Team*

| | |
|---|---|
| Red | LA |
| Blue | |
| Gold | |

## R-IMATs

*≤ 3 Teams*

| | |
|---|---|
| I | LA |
| II | |
| III | |
| IV-1 | FL |
| IV-2 | AL |
| V | LA |
| VI-1 | TX |
| VI-2 | LA |
| VII | IA |
| VIII | OR |
| IX-1 | CA |
| IX-2 | |
| X | OR |

| | |
|---|---|
| *FMC* | *PMC* |
| *NMC* | *Deployed* |

| Team: Status | US&R 33-65% | MERS > 66% | FCOs ≤1 Type I | FDRCs = 2 | IM WORKFORCE |
|---|---|---|---|---|---|
| *Assigned:* | 28 | 36 | 45 | 10 | 13,966 ▲ |
| *Unavailable* | 10 (+1) | 0 | 0 | 0 | 3,273 ▲ |
| *Deployed:* | 2 (-5) | 9 (-1) | 39 | 8 | 6,922 ▼ |
| ***Available:*** | **16 (+4)** | **27 (+1)** | **6** | **2** | **3,771/ 27%** ▼ |

**IM CADRE AVAILABILITY SUMMARY**

*Cadres with 25% or Less Availability*

CVR 22% (18/81); DI 22% (15/67); EA 20% (95/465); EHP 18% (119/657); FL 12% (19/156); FM 23% (57/245); HM 18% (227/1,239); LOG 17% (227/1,334); OPS 9% (28/325); PA 20% (627/3,130); PLAN 23% (104/457); SAF 15% (8/55)

# Public Assistance Grant Program

FEMA

## PA Project Worksheets Obligated

in past week, as of 9/21/2020 at 1500 EDT

| | Emergency Work | | Permanent Work | | | | | | | |
|---|---|---|---|---|---|---|---|---|---|---|
| PA Category | A - Debris Removal | B - Protective Measures | C - Roads & Bridges | D - Water Control Facilities | E - Public Buildings | F - Public Utilities | G - Recreational or Other | H - Fire Management | Z - State Management | Total |
| Number Of PWs Obligated | 27 | 118 | 207 | 15 | 62 | 35 | 38 | 0 | 86 | **588** |
| Federal Share Obligated | $31,210,471 | $233,498,788 | $99,791,563 | $5,553,823 | $17,847,464 | $67,013,081 | $21,761,272 | $0 | $36,288,718 | **$512,965,180** |

## Public Assistance Obligated per Category

9/7/2020 through 9/21/2020

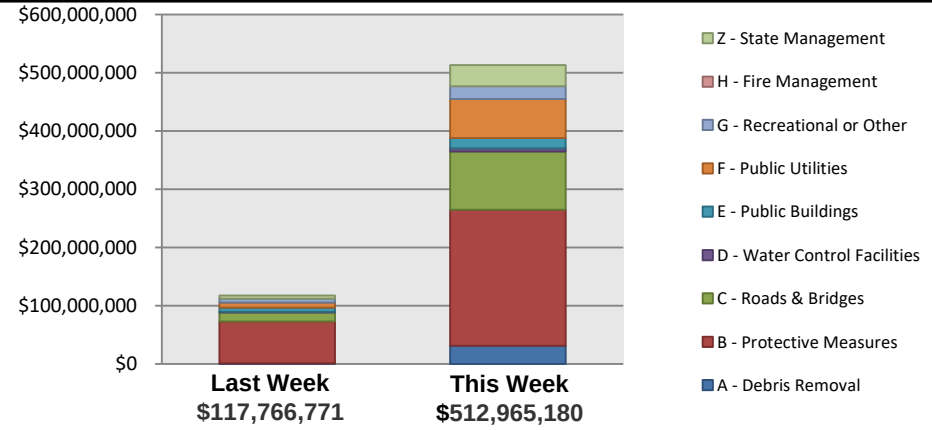


## This weeks PA Highlights

- In 4480-NY
  - $147 Million obligated for Category B– Protective Measures
- In 4407-CA
  - $32 Million obligated for Category F - Public Utilities
  - $29 Million obligated for Category C – Roads and Bridges
- In 4340-VI
  - $30 Million obligated for Category B– Protective Measures

# Direct Housing

## Total Households in FEMA Direct Housing per State

**Past Year per Week, 9/23/2019 – 9/21/2020, There are currently 374 Households Occupying 374 Temporary Units**

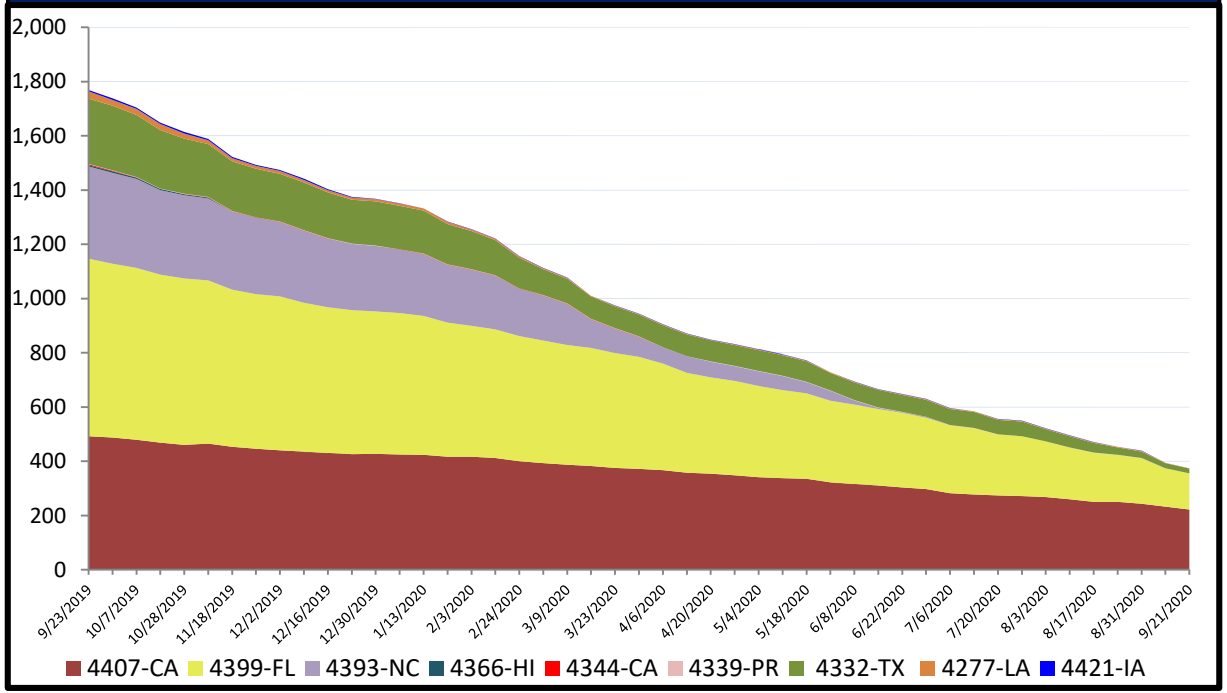


| DR | IA Declaration Date | Program End Date | Current # of Households in Direct Housing (Weekly Change) |
|---|---|---|---|
| 4421-IA | 3/23/2019 | 9/23/2020 | 0 (-1) |
| 4407-CA | 11/12/2018 | 5/12/2020 | 222 (-11) |
| 4399-FL | 10/11/2018 | 4/11/2020 | 133 (-7) |
| 4339-PR | 9/20/2017 | 9/20/2019 | 1 (0) |
| 4332-TX | 8/25/2017 | 8/25/2019 | 17 (-2) |
| 4277-LA | 8/14/2016 | 4/30/2019 | 1 (0) |

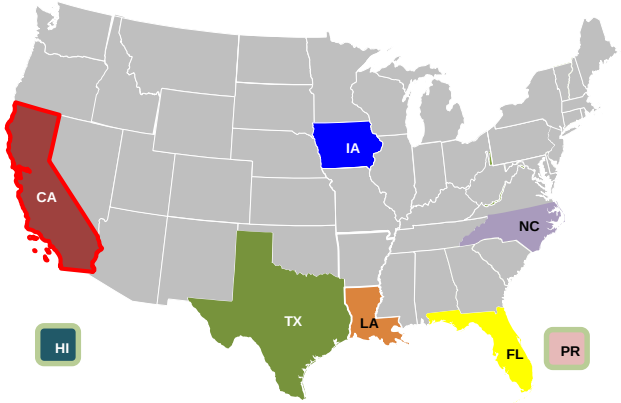


**States with Currently Occupied Units**

# Individual Assistance Activity

| | Individuals and Households Program Activity As Of: 9/21/20 | | | | |
|---|---|---|---|---|---|
| | | In Past 7 Days | | Cumulative | |
| | | Applicants Approved | Amount Approved | Applicants Approved | Amount Approved |
| | 4547-MI Declared 07-09-2020 End Of Reg Period 09-30-2020 | | | | |
| Open Registration Period | Housing Assistance | 244 | $1,306,004.74 | 2,074 | $22,943,088.07 |
| | Other Needs Assistance | 56 | $67,926.79 | 325 | $812,902.32 |
| | Total IHP | $1,373,931.53 | | $23,755,990.39 | |
| | Average IHP | | | $11,190 | |
| | | | | HA | ONA |
| | Total Max Grants | | | 127 | 0 |
| | 4557-IA Declared 08-17-2020 End Of Reg Period 10-19-2020 | | | | |
| Open Registration Period | Housing Assistance | 471 | $1,276,147.53 | 1,419 | $4,139,588.61 |
| | Other Needs Assistance | 277 | $834,601.22 | 829 | $1,834,541.99 |
| | Total IHP | $2,110,748.75 | | $5,974,130.60 | |
| | Average IHP | | | $3,711 | |
| | | | | HA | ONA |
| | Total Max Grants | | | 0 | 0 |
| | 4558-CA Declared 08-22-2020 End Of Reg Period 10-21-2020 | | | | |
| Open Registration Period | Housing Assistance | 435 | $2,192,197.77 | 1,099 | $5,468,554.20 |
| | Other Needs Assistance | 156 | $320,495.23 | 675 | $981,682.88 |
| | Total IHP | $2,512,693.00 | | $6,450,237.08 | |
| | Average IHP | | | $5,575 | |
| | | | | HA | ONA |
| | Total Max Grants | | | 54 | 0 |
| | 4559-LA Declared 08-28-2020 End Of Reg Period 10-27-2020 | | | | |
| Open Registration Period | Housing Assistance | 7,564 | $21,229,640.67 | 29,122 | $86,586,197.67 |
| | Other Needs Assistance | 6,716 | $8,010,599.24 | 41,722 | $39,831,575.13 |
| | Total IHP | $29,240,239.91 | | $126,417,772.80 | |
| | Average IHP | | | $2,526 | |
| | | | | HA | ONA |
| | Total Max Grants | | | 36 | 0 |
| | 4560-PR Declared 09-09-2020 End Of Reg Period 11-09-2020 | | | | |
| Open Registration Period | Housing Assistance | 23 | $29,820.17 | 26 | $32,656.17 |
| | Other Needs Assistance | 36 | $110,888.32 | 42 | $137,356.46 |
| | Total IHP | $140,708.49 | | $170,012.63 | |
| | Average IHP | | | $2,931 | |
| | | | | HA | ONA |
| | Total Max Grants | | | 0 | 0 |
| | 4562-OR Declared 09-15-2020 End Of Reg Period 11-16-2020 | | | | |
| Open Registration Period | Housing Assistance | 495 | $1,647,278.95 | 495 | $1,647,278.95 |
| | Other Needs Assistance | 262 | $994,041.21 | 262 | $994,041.21 |
| | Total IHP | $2,641,320.16 | | $2,641,320.16 | |
| | Average IHP | | | $5,283 | |
| | | | | HA | ONA |
| | Total Max Grants | | | 24 | 0 |
| Other IHP Active | 11 Declarations IHP Programmatically Open - Closed Registration * | | | | |
| | Housing Assistance | 93 | $467,723.80 | | |
| | Other Needs Assistance | 10 | $7,353.92 | | |
| | Total IHP | $475,077.72 | | | |
| | Total IHP Approved in Past Week | $38,494,719.56 | | | |

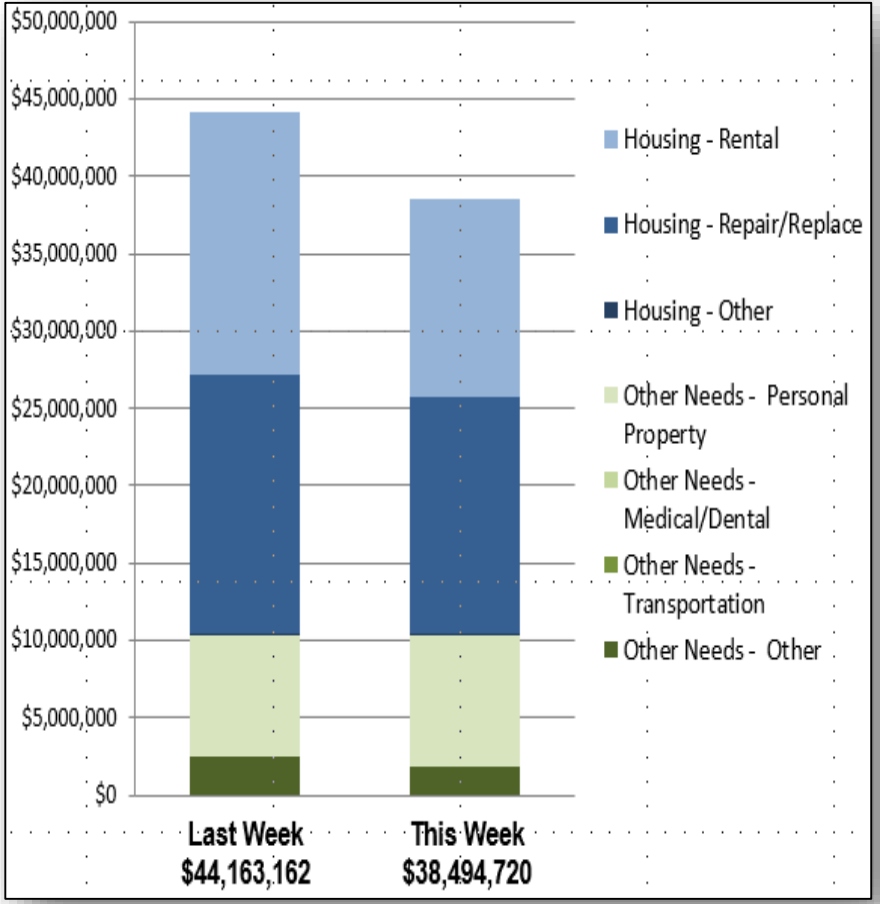

# FEMA

**FEMA's mission is helping people before, during, and after disasters.**

*Click here to subscribe to this briefing*

*FEMA.GOV*