



# FEMA

## **Daily Operations Briefing**

**Tuesday, March 3, 2020**

**8:30 a.m. ET**

# National Current Operations & Monitoring



FEMA

## **Significant Incidents or Threats:**

- Tornado – Tennessee Valley
- Severe storms – Tennessee Valley to Southern Plains
- Freezing rain possible – Southern Plains to Southeast

**Tropical Activity:** None

**Declaration Activity:** None

# Tornado – Tennessee Valley



**Situation:** A powerful storm tracked 150 miles early Tuesday morning producing tornadoes near Nashville causing structural damages to residential and commercial areas and power outages. Significant damage reported at the municipal airport. Further assessments began with sunrise at 7:14 am ET. Voting for the Presidential Preference and County Primary Elections will still take place today; however, locations will open one hour later.

Preliminary storm reports: 7 tornado, 8 wind, 29 hail

## Lifeline Impacts/Actions:

### Food, Water, Shelter:

- One shelter open / unknown occupants (ARC shelter count, 7:30 a.m. ET)
- Multiple reports damage to buildings / homes

**Health and Medical:** Fatalities: 7 / Injuries: unknown

**Energy:** 72k (-29k) power outages report in TN and trending down (Eagle-I as of 8:45 a.m. ET)\*

### Transportation:

- Airport: John C. Tune Municipal closed
- Several local roads are closed and multiple obstructions along I-40 (debris and downed power lines)

## State/Local Response:

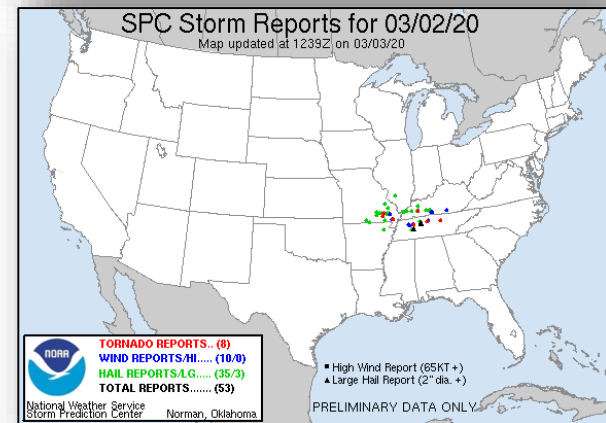
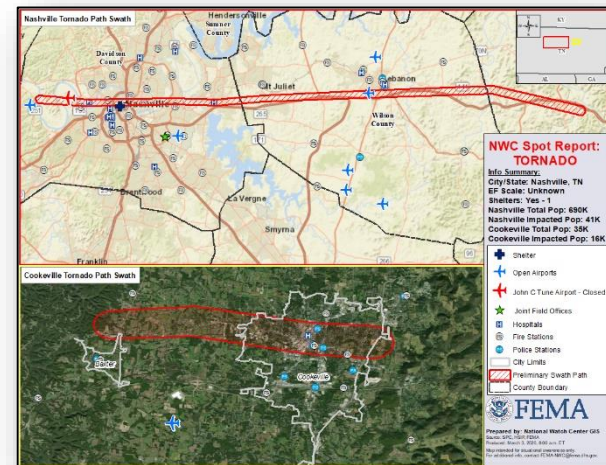
- TN EOC at Partial Activation

## Federal Response:

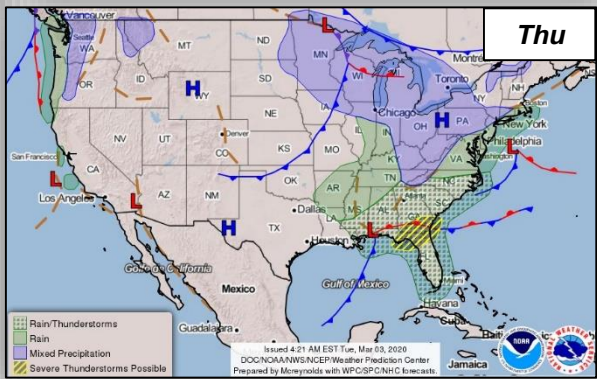
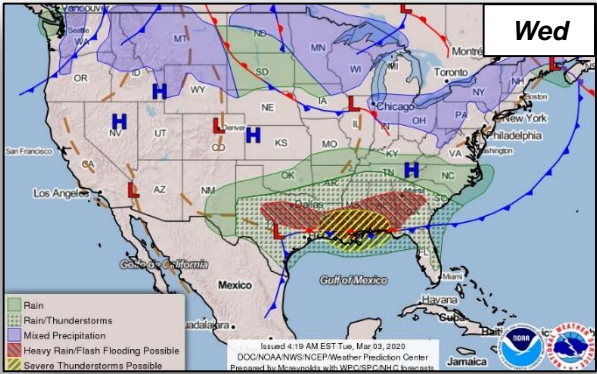
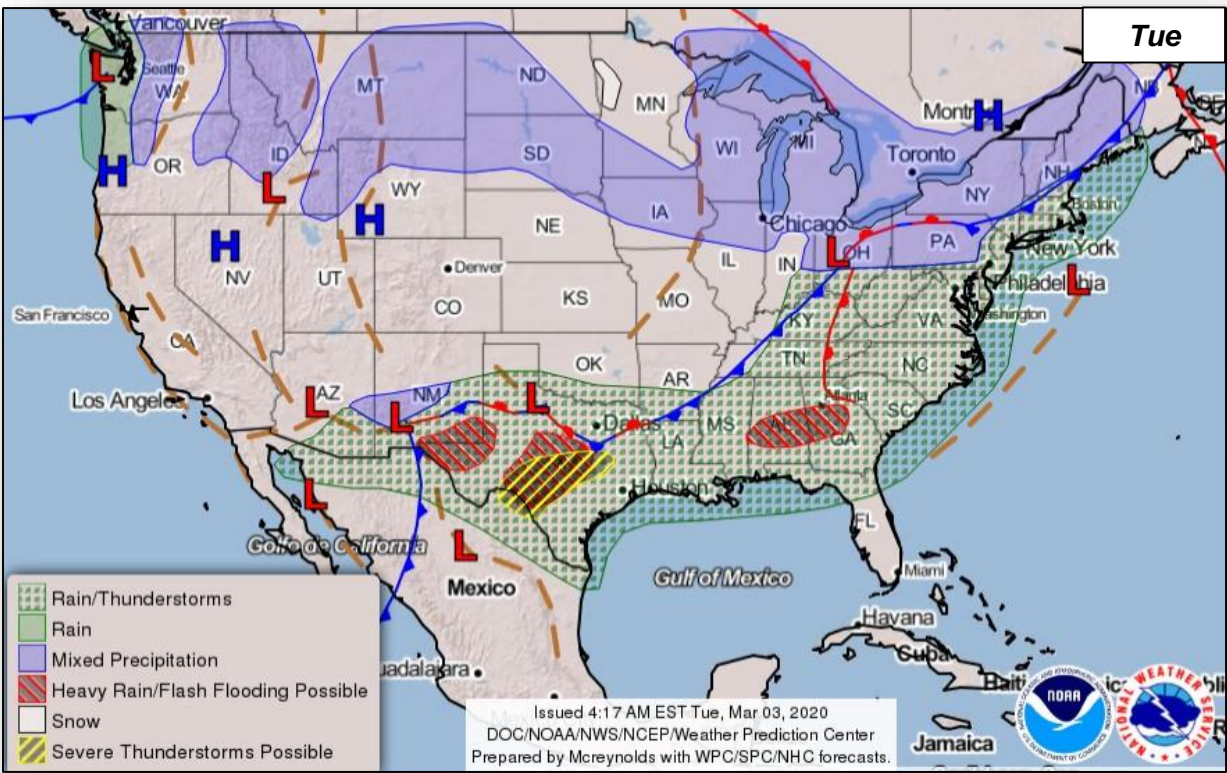
- No request for FEMA assistance at this time
- Region IV:
  - RWC: Steady State, monitor 24/7
  - IMAT-2: Deployed to TN EOC, reporting NLT 7:00 p.m. ET
- NWC: Steady State, monitoring 24/7

Note: One FEMA employee in Nashville was relocated due to hotel damage

\*Note: Customer outage data is provided by the Department of Energy's EAGLE-I system. Comprehensive National coverage of all electrical service providers is not available.



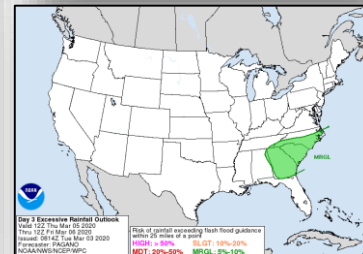
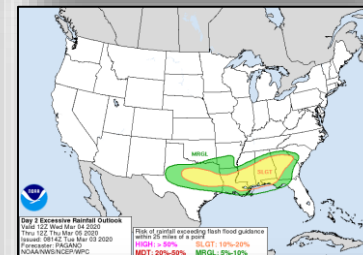
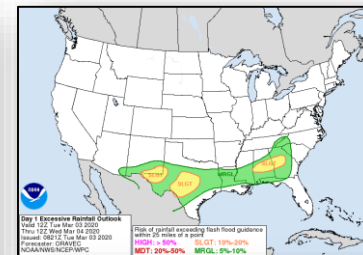
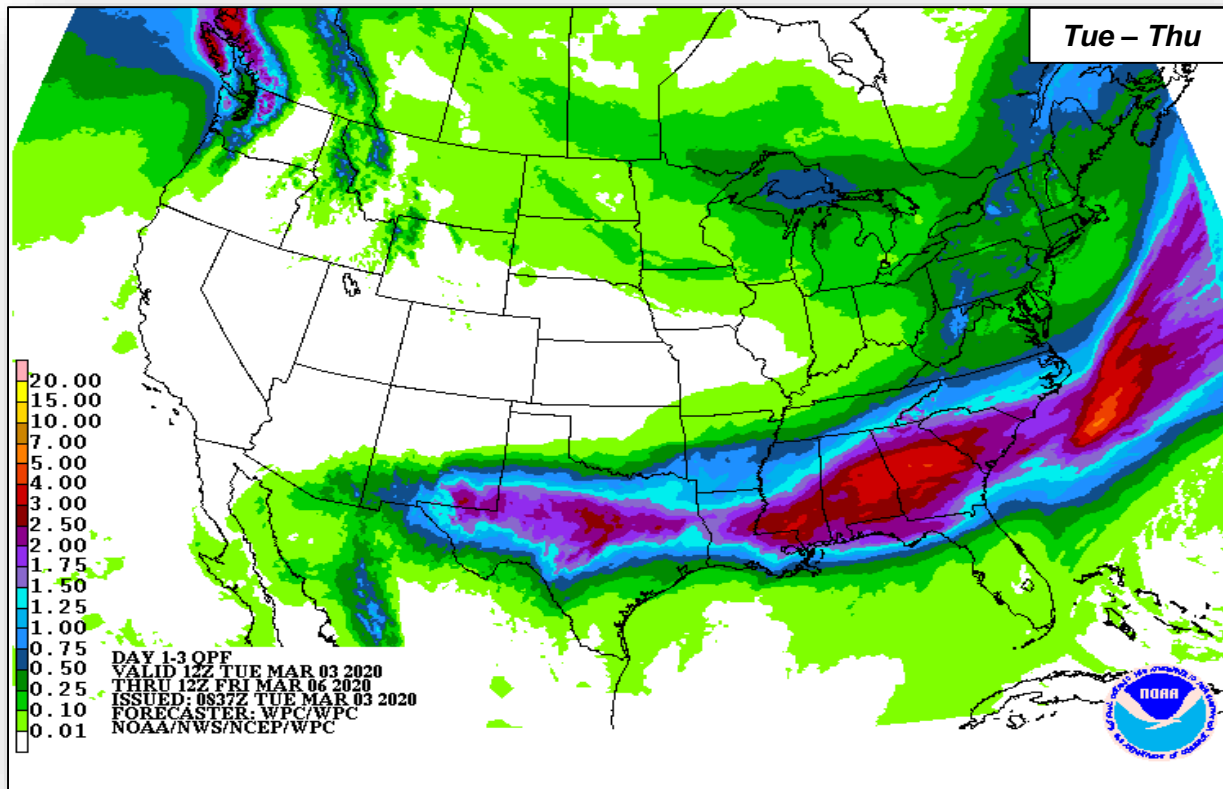
# National Weather Forecast



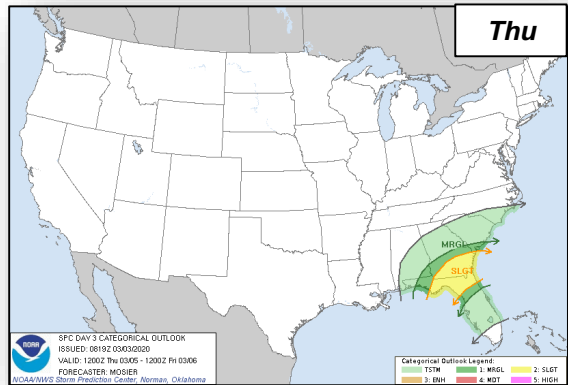
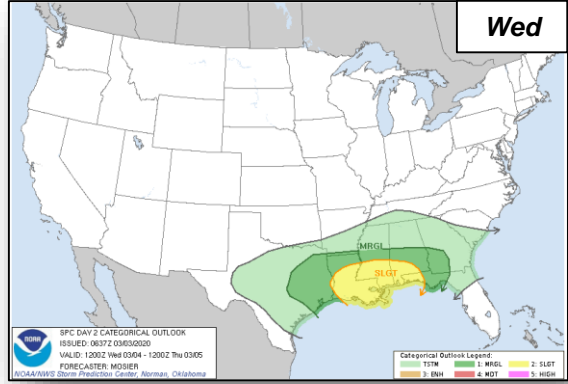
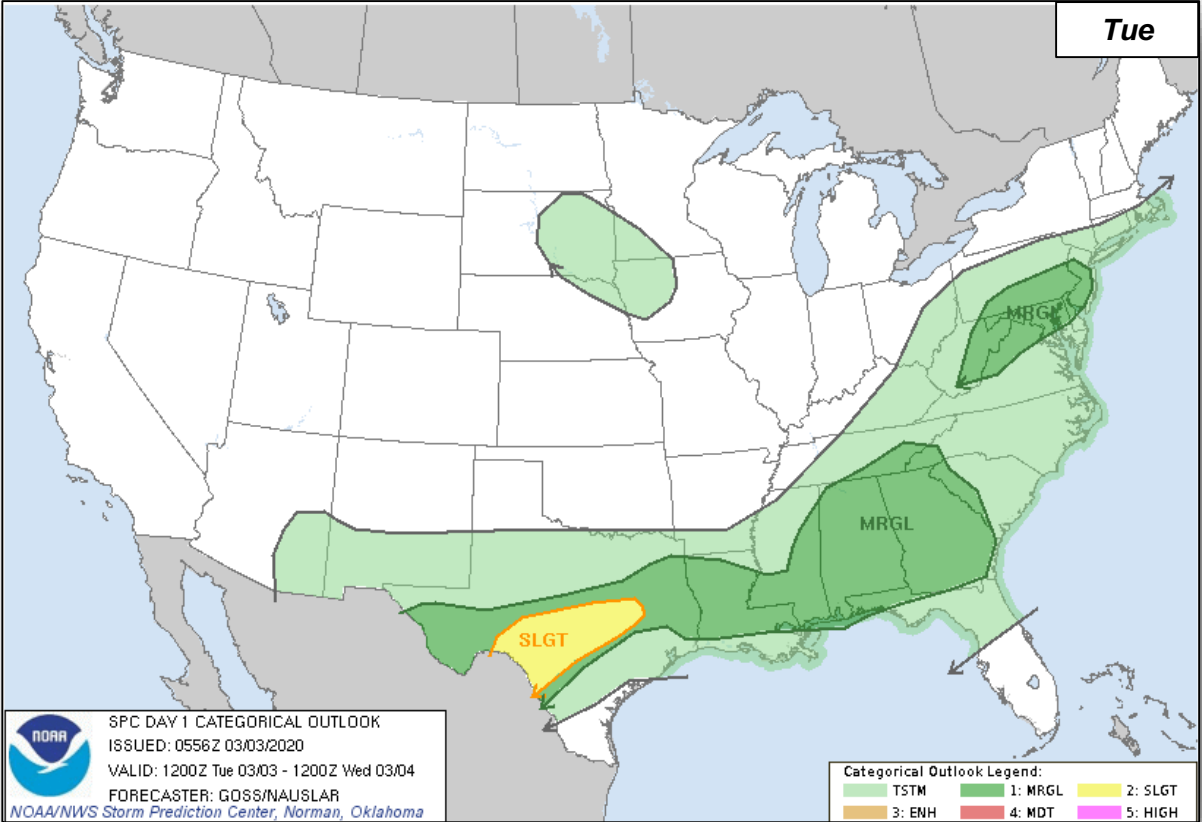
# Precipitation & Excessive Rainfall



FEMA



# Severe Weather Outlook

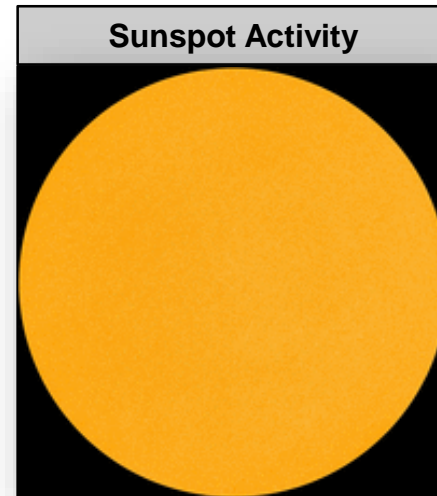



# Space Weather



FEMA

	Space Weather Activity	Geomagnetic Storms	Solar Radiation	Radio Blackouts
Past 24 Hours	None	None	None	None
Next 24 Hours	None	None	None	None
For further information on NOAA Space Weather Scales refer to: <a href="http://www.swpc.noaa.gov/noaa-scales-explanation">http://www.swpc.noaa.gov/noaa-scales-explanation</a>				



# Joint Preliminary Damage Assessments



FEMA

Region	State / Location	Event	IA/PA	Number of Counties		Start – End
				Requested	Completed	
IV	KY	Severe Storms & Flooding Feb 3	IA	4	4	2/26 – 2/28
			PA	27 (+8)	6	2/25 – TBD
V	IL	Severe Storms & Lake Shore Flooding Jan 10-12	IA	0	0	N/A
			PA	2	1	2/24 – TBD
X	WA	Flooding, Landslides & Mudslides Jan 20 – Feb 10	IA	7	0	3/2 – TBD
			PA	18	18	2/24 – 2/29

# Declaration Requests in Process – 5



**FEMA**

State / Tribe / Territory – Incident Description	Type	IA	PA	HM	Requested
<b>TX</b> – Severe Storms, Straight-line Winds, and Tornadoes	DR		X	X	Jan 13
<b>AK</b> – Severe Storms and Flooding	DR		X	X	Feb 6
<b>WI</b> – Severe Winter Storm and Flooding	DR		X	X	Feb 10
<b>MS</b> – Severe Storms, Tornadoes, Straight-line Winds, and Flooding	DR		X	X	Feb 10
<b>AR</b> – Severe Storm, Straight-line Winds, and a Tornado (Appeal)	DR		X	X	Feb 20



# FEMA

**FEMA HQ**

<b>NWC</b>	<b>NRCC</b>
Monitoring	Blue

**FEDERAL REGIONS**

WATCH	RRCC
Monitoring I	Rostered
Monitoring II	Rostered
Monitoring III	Rostered
Monitoring IV	Rostered
Monitoring V	Rostered
Monitoring VI	Rostered
Monitoring VII	Rostered
Monitoring VIII	Rostered
Monitoring IX	Rostered
Monitoring X	Rostered

**Notes:**

- TN: Tornado
- AS: Measles
- PR: Earthquake
- MS/KY: Flooding
- HI/MI/WA/DC/OR/CA: COVID-19
- OK/NC: Primary Elections

**Major Disasters (DR):** 43  
**Emergency Disasters (EM):** 0  
**JFOs:** 13 / **VJFOs:** 5

Staging Area  
 Distribution Center (DC)  
 Declared County  
 Fully Activated  
 Partially Activated  
 Monitoring

As of 8:00 a.m. ET March 3, 2020  
 Created by FEMA NWC

**IMATs**  
 3 Teams

Red	
Blue	
Gold	

**R-IMATs**  
 ≥ 7 Teams

I	1
II	Reconstituting
III	
IV-1	
IV-2	Deployed
V	
VI-1	
VI-2	
VII	
VIII	
IX-1	
IX-2	
X	2

**COVID-19 Support**  
 Interagency Coordination  
 Support Elements to HHS  
 Washington DC

**Team Status Summary:**

Team:	US&R	MERS	FCOs	FDRCS	IM WORKFORCE
Status	>66%	>66%	≤ 1 Type I	≤ 1	
Assigned:	28	36	44	11	14,004 ▲
Unavailable:	0	0	0	0	3,806 ▲
Deployed:	0	1	34 (-2)	9	5,417 ▲
Available:	28	35	10 (+2)	2	4,781 / 34% ▼

**IM CADRE AVAILABILITY SUMMARY**  
 Cadres with 25% or Less Availability

EHP 19% (118/614); FL 20% (33/162); PA 18% (543/3,028)



# FEMA

**FEMA's mission is helping people  
before, during, and after disasters.**

Click [here](#) to subscribe to this briefing.