



FEMA

Daily Operations Briefing

Wednesday, October 14, 2020

8:30 a.m. ET

National Current Operations and Monitoring



FEMA

Significant Incidents or Threats:

- Wildfires – Western U.S.
- Critical Fire Weather – CA, Southern Rockies, and Central/Southern Plains
- COVID-19

Tropical Activity:

- Atlantic:
 - Disturbance 1: [Low \(10%\)](#)
- Eastern Pacific:
 - [Tropical Storm Norbert](#)
- Central Pacific: No new tropical cyclones expected during the next five days
- Western Pacific: No activity affecting U.S. interests

Declaration Activity:

- [3 amendments Issued](#)

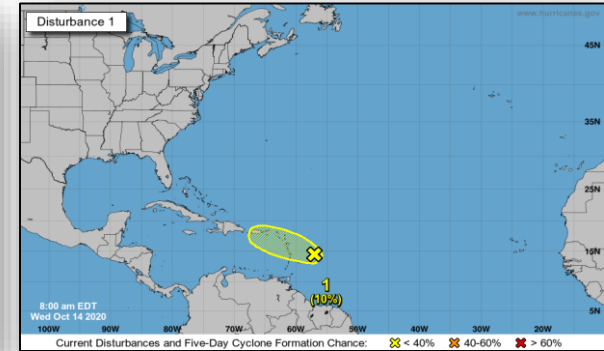
Tropical Outlook



Central Pacific



Eastern Pacific



Atlantic

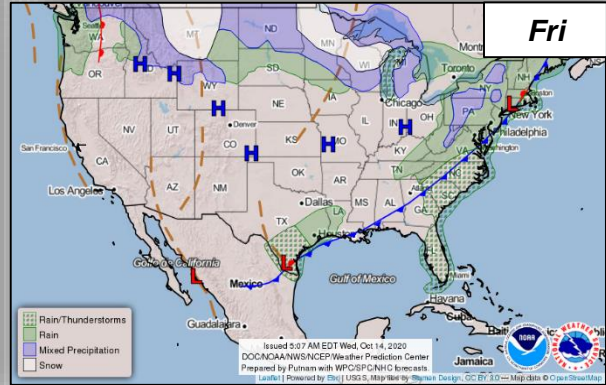
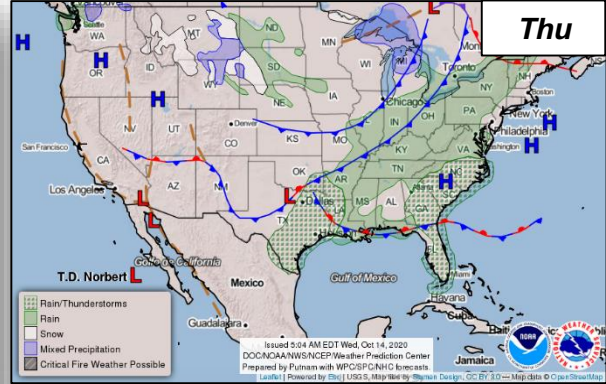
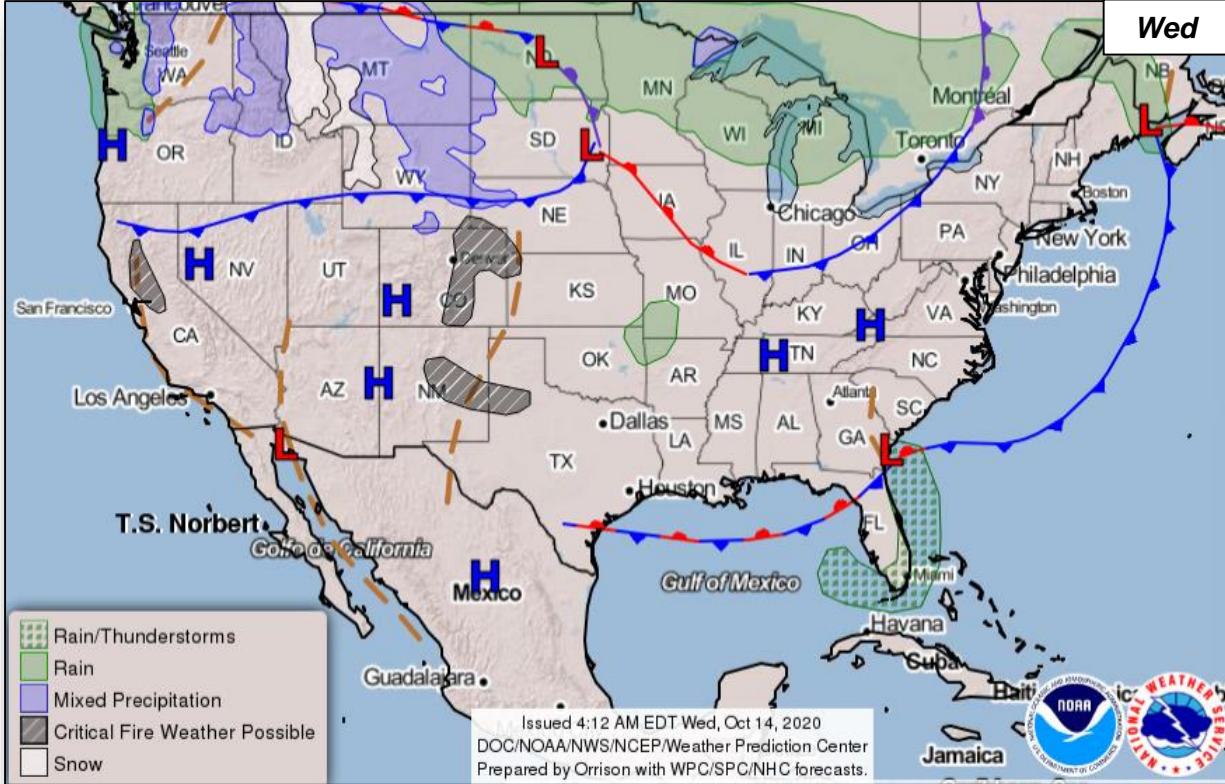
Tropical Storm Norbert (Advisory #22 as of 5:00 a.m. ET)

- 225 miles WSW of the Southern tip of Baja California
- Maximum sustained winds 40 mph
- Moving NW at 15 mph
- Tropical storm force winds extend outward up to 70 miles
- Become a remnant low tonight, and dissipate by Thursday

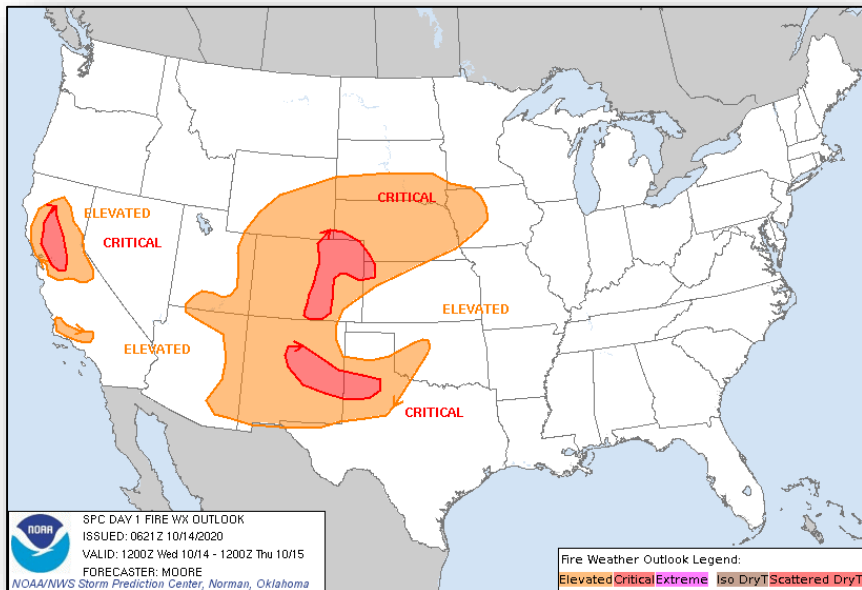
Disturbance 1 (as of 8:00 a.m. ET)

- Few hundred miles E of the Lesser Antilles
- Significant development unlikely
- Formation chance through 48 hours: **Low (10%)**
- Formation chance through 5 days: **Low (10%)**

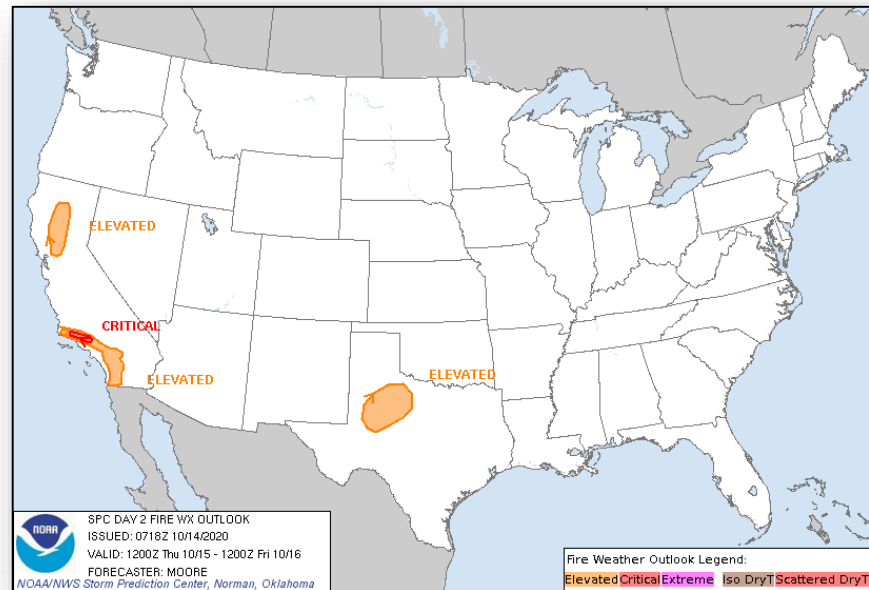
National Weather Forecast



Fire Weather Outlook



Today



Tomorrow

Wildfire Summary



FEMA

Fire Name (County, ST)	FMAG #	Acres Burned	Percent Contained	Evacuations	Structures (Homes / Other)			Fatalities / Injuries
					Threatened	Damaged	Destroyed	
Colorado (1)								
Cameron Peak (Larimer, CO)	5349-FM-CO	134,960 (+559)	56%	M: 3,565 (-2,779)	H: 7,911	H: 4 (+4)	H: 49 (+21)	0 / 30 (+5)
				V: 849 (+849)	O: 0	O: 0	O: 51 (+22)	
Wyoming (1)								
Mullen (Carbon and Albany, WY)	5375-FM-WY	176,047	34% (+4)	M: 1,440	H: 300	H: 0	H: 32	0 / 2
				V: 0	O: 0	O: 0	O: 33	
California (3)								
Creek (Fresno and Madera, CA) - FINAL	5348-FM-CA	333,350	55%	M: 300	H: 119	H: 44	H: 567	0 / 43
				V: 0	O: 0	O: 27	O: 289	
SQF Complex (Tulare, CA)	5373-FM-CA	167,479	70%	M: 260	H: 1,075	H: 10	H: 173	0 / 17
				V: 0	O: 0	O: 2	O: 55	
Bobcat (Los Angeles, CA) FINAL	5374-FM-CA	115,796	92%	M: LIFTED	H: 6,076	H: 28	H: 87	0 / 6
				V: 0	O: 159	O: 19	O: 84	

(Evacuations: M = Mandatory / V = Voluntary; Structures: H = Homes and Mixed Commercial/Residential / O = Non-residential Commercial/Other Minor Structures)

Joint Preliminary Damage Assessments



FEMA

Region	State / Location	Event	IA	Number of Counties		Start – End
			PA	Requested	Complete	
III	MD	Tropical Storm Isaias Aug 4-5	IA	0	0	N/A
			PA	21	2	8/21 – TBD
	PA	Tropical Storm Isaias Aug 4-5	IA	9	9	8/26 – 10/5
			PA	11	0	9/16 – TBD
VI	TX	Hurricane Laura Aug 23 and continuing	IA	8	0	9/15 – TBD
			PA	10	0	9/2 – TBD
		Hurricane Hanna Jul 25 and continuing	IA	6	6	7/29 – 8/20
			PA	6	0	7/29 – TBD

Declaration Requests in Process – 12



FEMA

State / Tribe / Territory – Incident Description	Type	IA	PA	HM	Requested
Poarch Band of Creek Indians – COVID-19 Pandemic	DR	X	X		5/15
MD – Tropical Storm Isaias	DR		X	X	9/3
WA – Wildfires and Straight-Line Winds	DR	X	X	X	9/16
NC – Hurricane Isaias	DR		X	X	9/23
NJ – Tropical Storm Isaias	DR		X	X	9/28
CA – Wildfires	DR	X	X	X	9/28
CT – Tropical Storm Isaias	DR		X	X	9/30
TX – Hurricane Hanna	DR		X	X	9/30
TX – Hurricane Laura	DR	X	X	X	9/30
PA – Tropical Storm Isaias	DR	X	X	X	10/5
MS – Tropical Storm Cristobal (Appeal)	DR		X		10/1
AL – Hurricane Delta – WITHDRAWN	EM		X		10/6
UT – Severe Storm and Straight-line Winds	DR		X	X	10/7

Declaration Amendments



FEMA

Declaration	Number	Issued	Action
FEMA-4563-DR-AL	3	Oct 9	Closes the incident period effective September 16, 2020
FEMA-4563-DR-AL	4	Oct 13	Adds 9 counties for Public Assistance
FEMA-4564-DR-FL	3	Oct 13	Adds one county for Public Assistance; and 11 counties for debris removal (Category A)



FEMA Common Operating Picture

FEMA HQ	
NWC	NRCC
Monitoring	Level III

FEMA REGIONS		
WATCH	RRCC	
Monitoring	I	Level III
Alt. Location	II	Level III
Monitoring	III	Level III
Monitoring	IV	Rostered
Monitoring	V	Level III
Monitoring	VI	Level III
Alt. Location	VII	Rostered
Monitoring	VIII	Rostered
Monitoring	IX	Rostered
Monitoring	X	Level III

Notes:

NRCC/RRCCs: COVID-19

All state EOCs (except IL & SD) activated for COVID-19 (except IL & SD)

PR: Earthquakes
 AL: TC Sally/Delta
 MS:TC Delta
 IA: Derecho
 UT: Flooding
 CA, OR, WA, ID:Wildfires

Major Disasters (DR): 104
 Emergency Disasters (EM): 56

★ JFOs: 12 / VFOs: 17

★ Staging Area

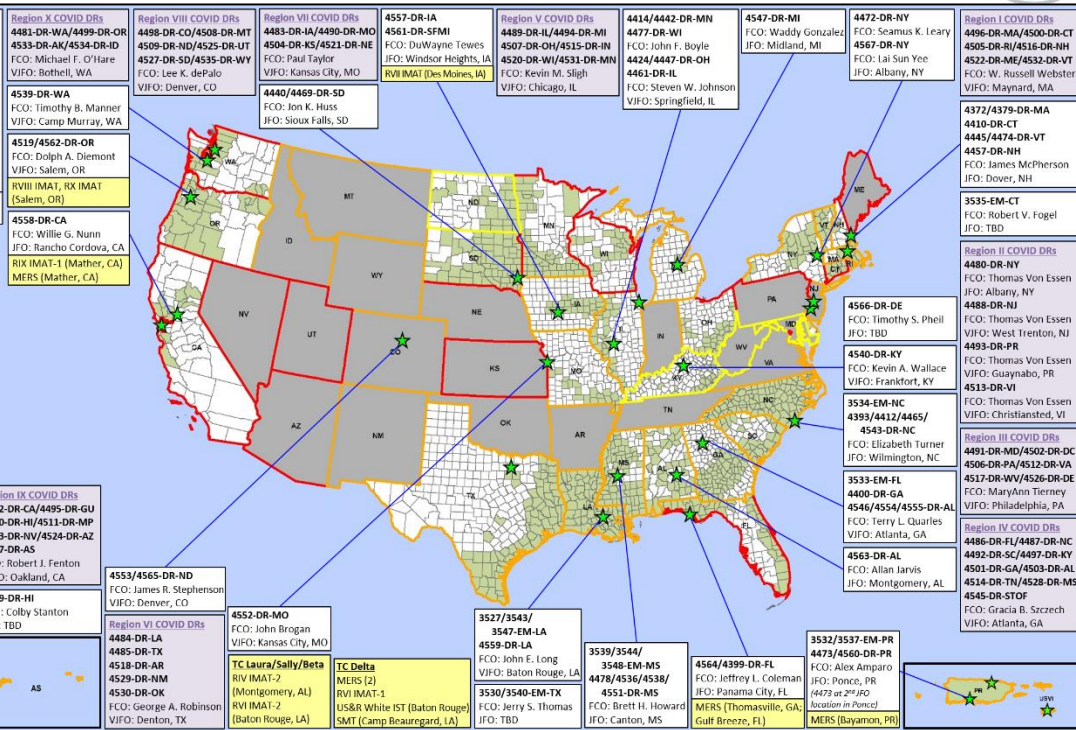
■ Declared Country (non-COVID-19 Declarations)

■ Fully Activated

■ Partially Activated

■ Monitoring

As of 8:00 a.m. ET October 14, 2020
 Created by FEMA NWC



N-IMATs	
2-3 Teams Available	
Red	
Blue	
Gold	

R-IMATs	
4-6 Teams Available	
I	Reconstituting
II	2
III	Reconstituting
IV-1	
IV-2	AL
V	1
VI-1	LA
VI-2	LA
VII	IA
VIII	OR
IX-1	CA
IX-2	OR
X	OR
FMC	PMC
NMC	Deployed

Team:	US&R	MERS	FCOs	FDRCs	IM WORKFORCE
Status	33-65%	> 66%	≤ 1 Type I	≤ 1	
Assigned:	28	36	48	10	13,964 ▲
Unavailable	2	0	0	0	3,252 ▼
Deployed:	3 (-2)	7 (-1)	46 (+1)	9	6,666 ▼
Available:	23 (+2)	29 (+1)	2 (-1)	1	4,046 / 29% ▲

IM CADRE AVAILABILITY SUMMARY	
Cadres with 25% or Less Availability	
CVR 17% (14/81); EA 17% (78/466); EHP 23% (155/665); FL 13% (20/156); HM 22% (274/1,242); LOG 20% (273/1,333); OPS 9% (29/329); PA 17% (534/3,144); SAF 11% (6/55)	



FEMA

FEMA's mission is helping people before, during, and after disasters.

Click [here](#) to subscribe to this briefing
[FEMA.GOV](https://www.fema.gov)