

FEMA National Watch Center

Daily Operations Briefing

Saturday, May 1, 2021

8:30 a.m. ET



FEMA

National Current Ops / Monitoring

New Significant Incidents / Ongoing Ops:

- COVID-19

Hazard Monitoring:

- Heavy rain and flash flooding possible – Southern Plains
- Critical fire weather – Northern Plains and Southwest

Disaster Declaration Activity:

- None

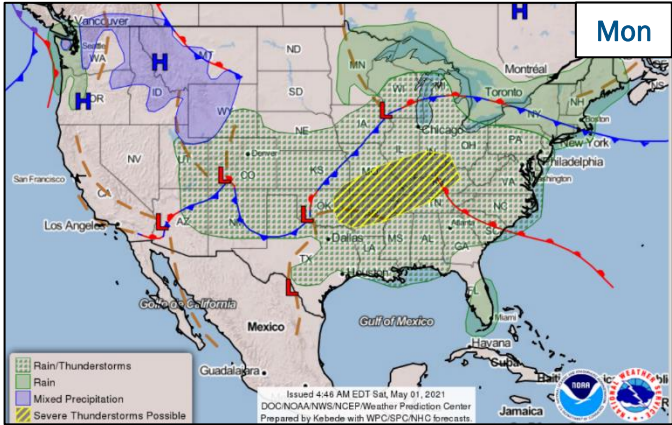
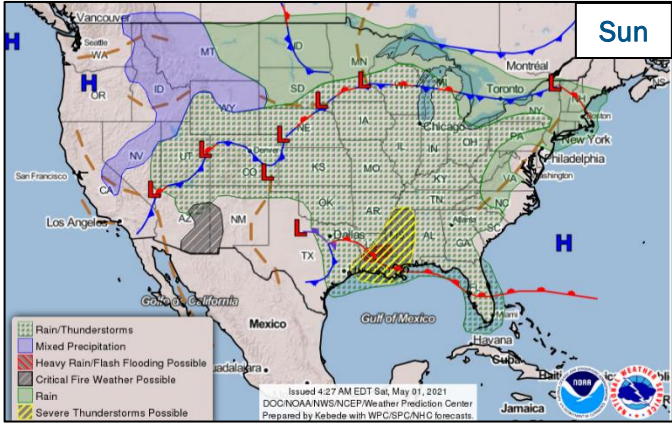
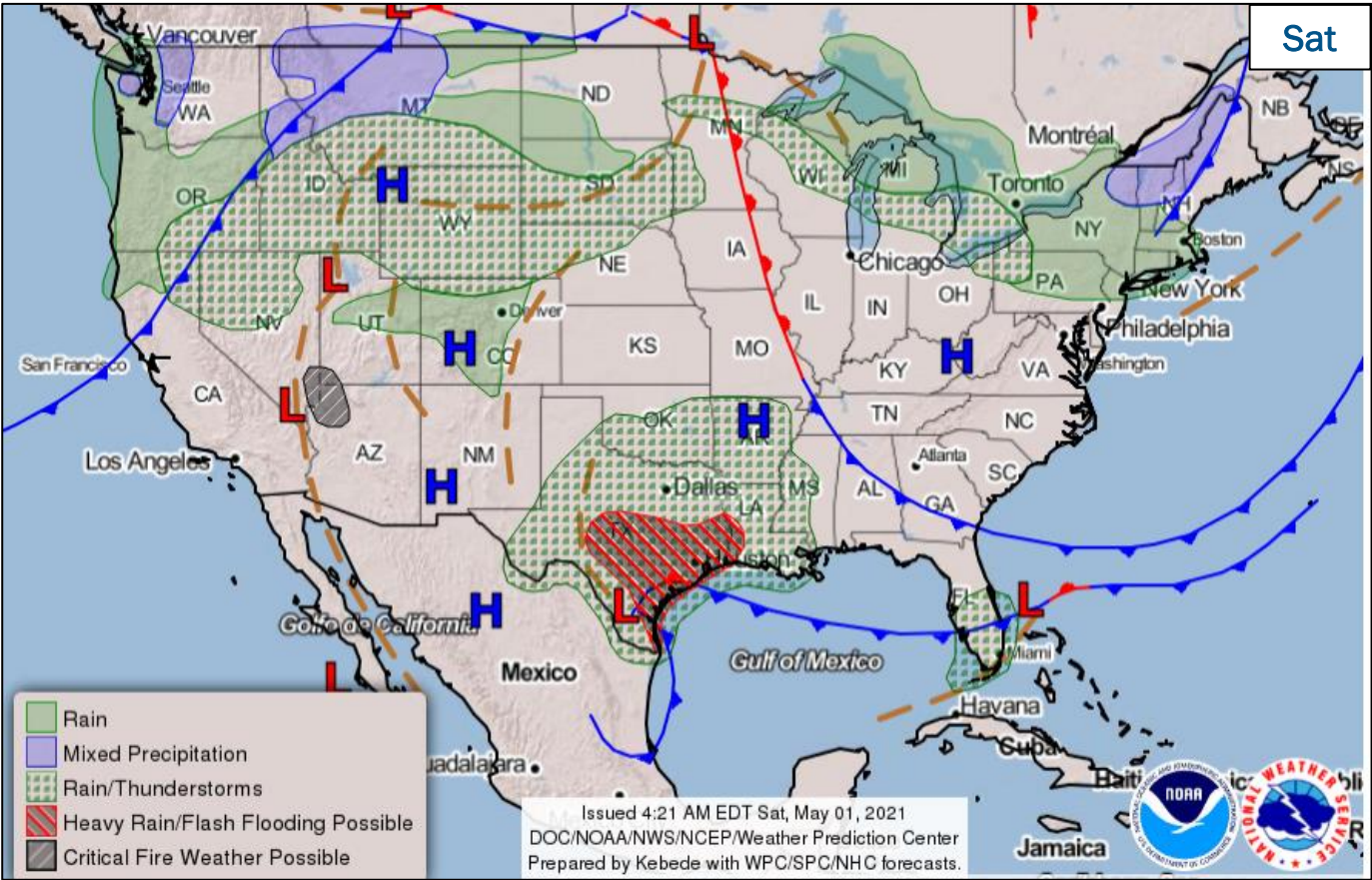
Event Monitoring:

- None



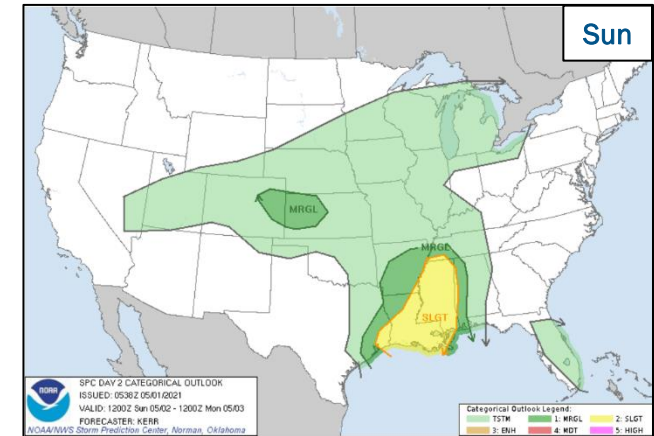
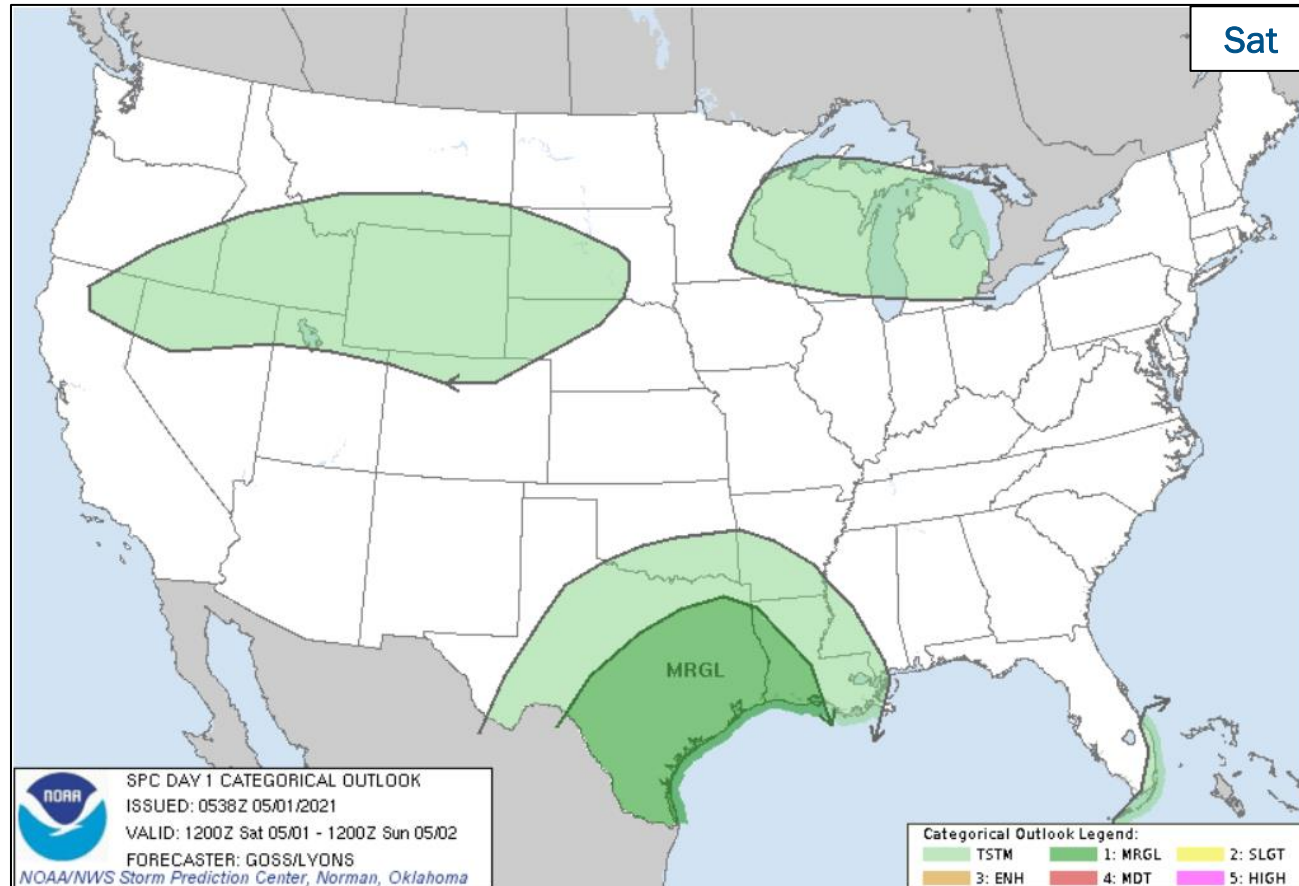
FEMA

National Weather Forecast



FEMA

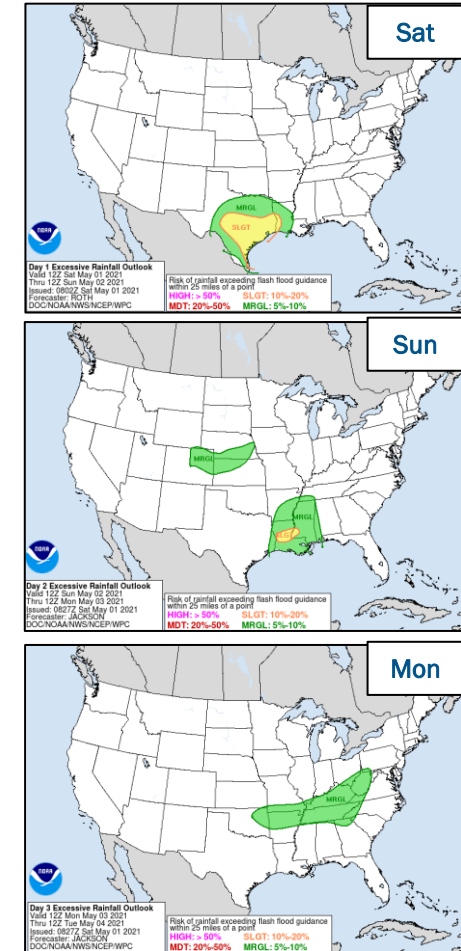
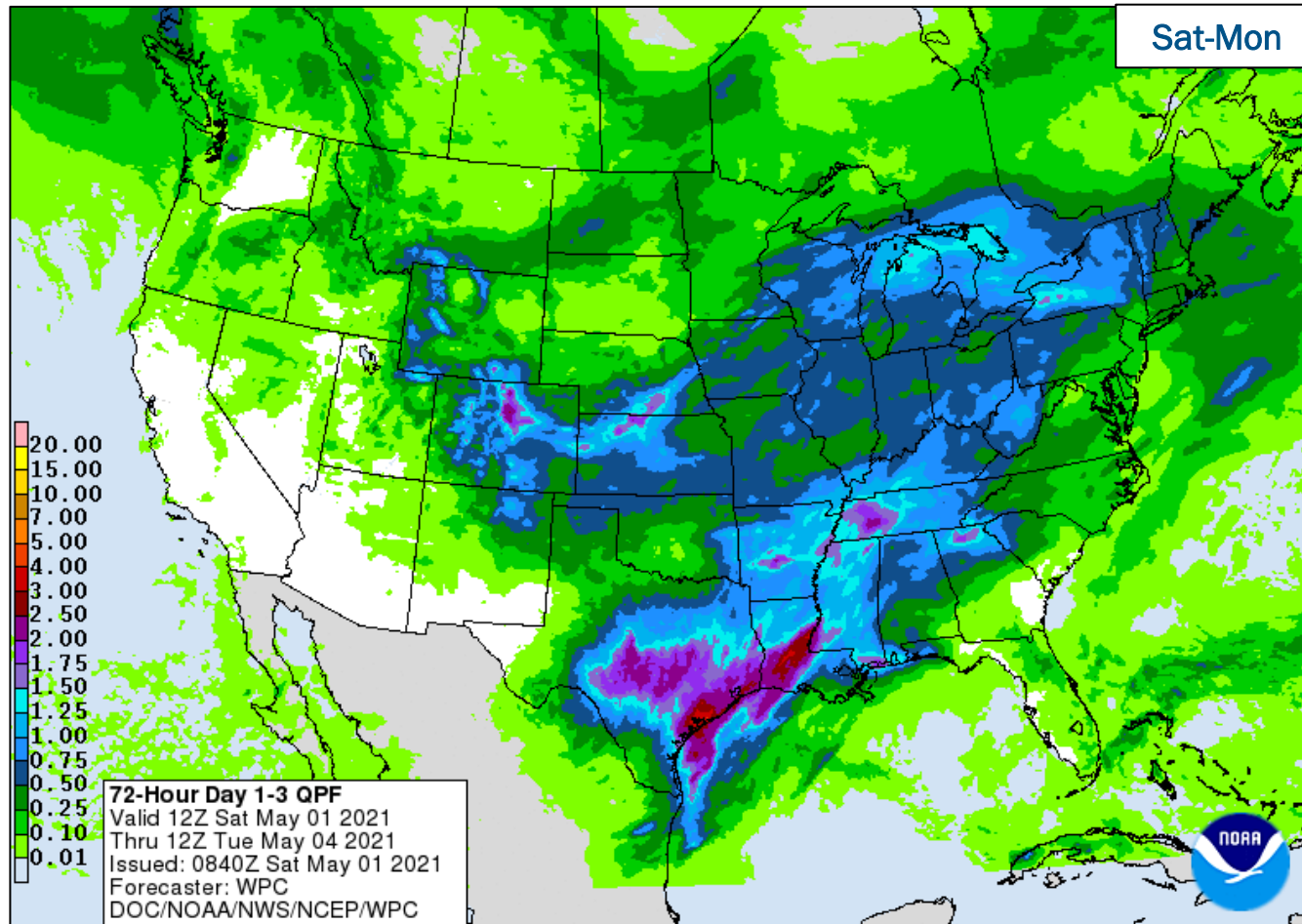
Severe Weather Outlook



FEMA

National Watch Center

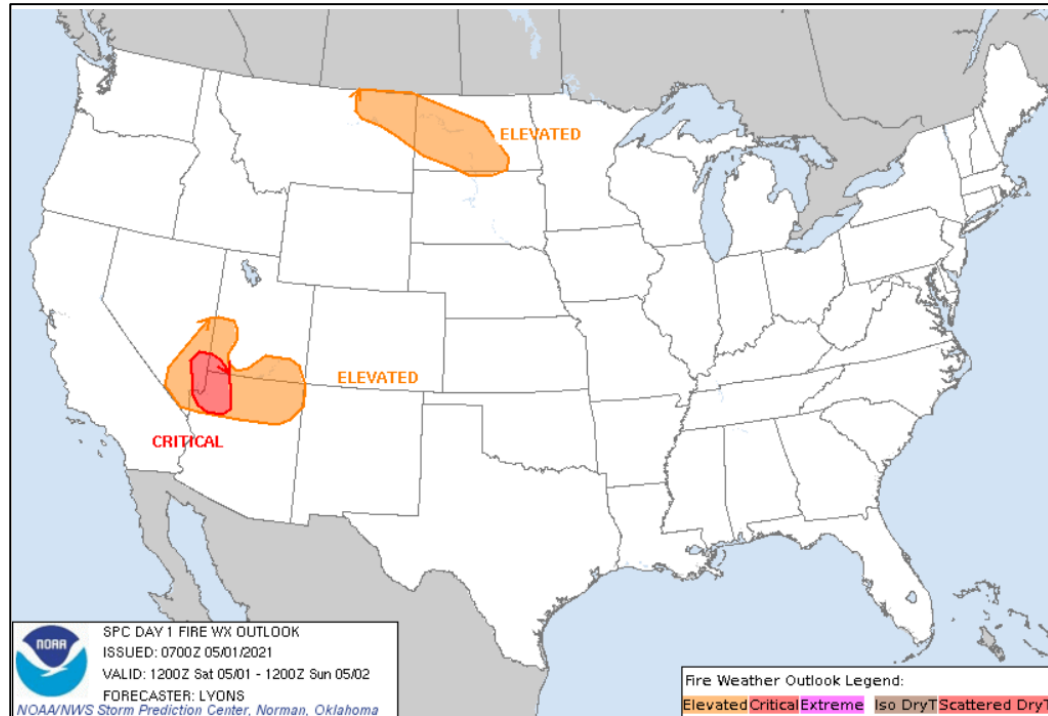
Precipitation & Excessive Rainfall



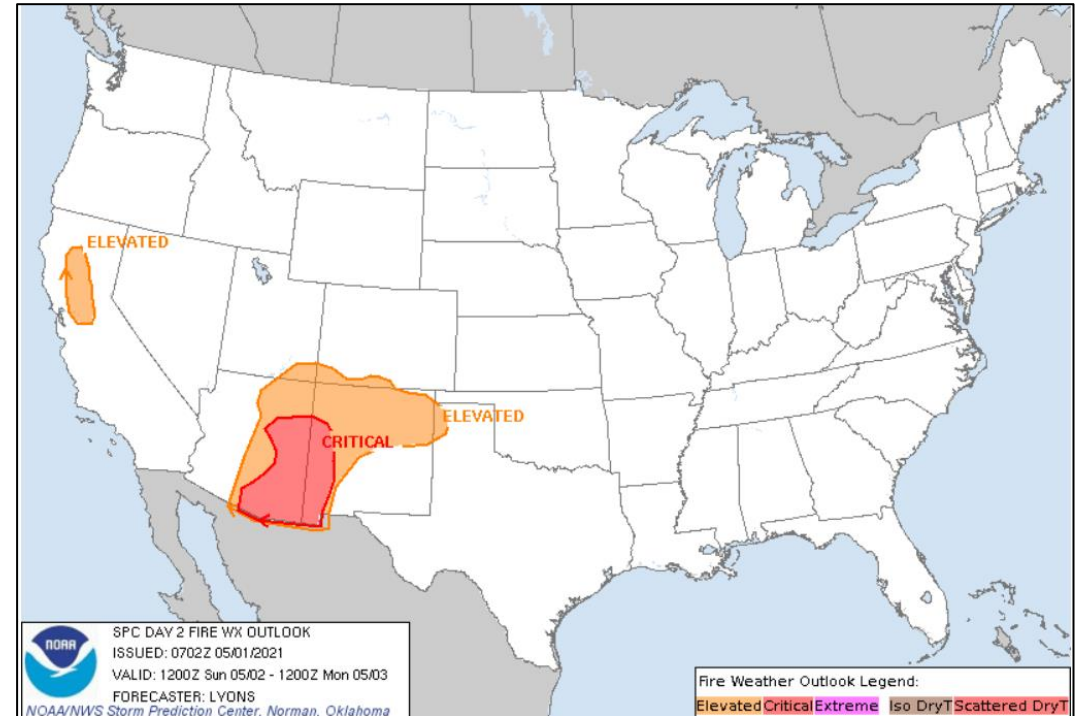
FEMA

National Watch Center

Fire Weather Outlook



Today



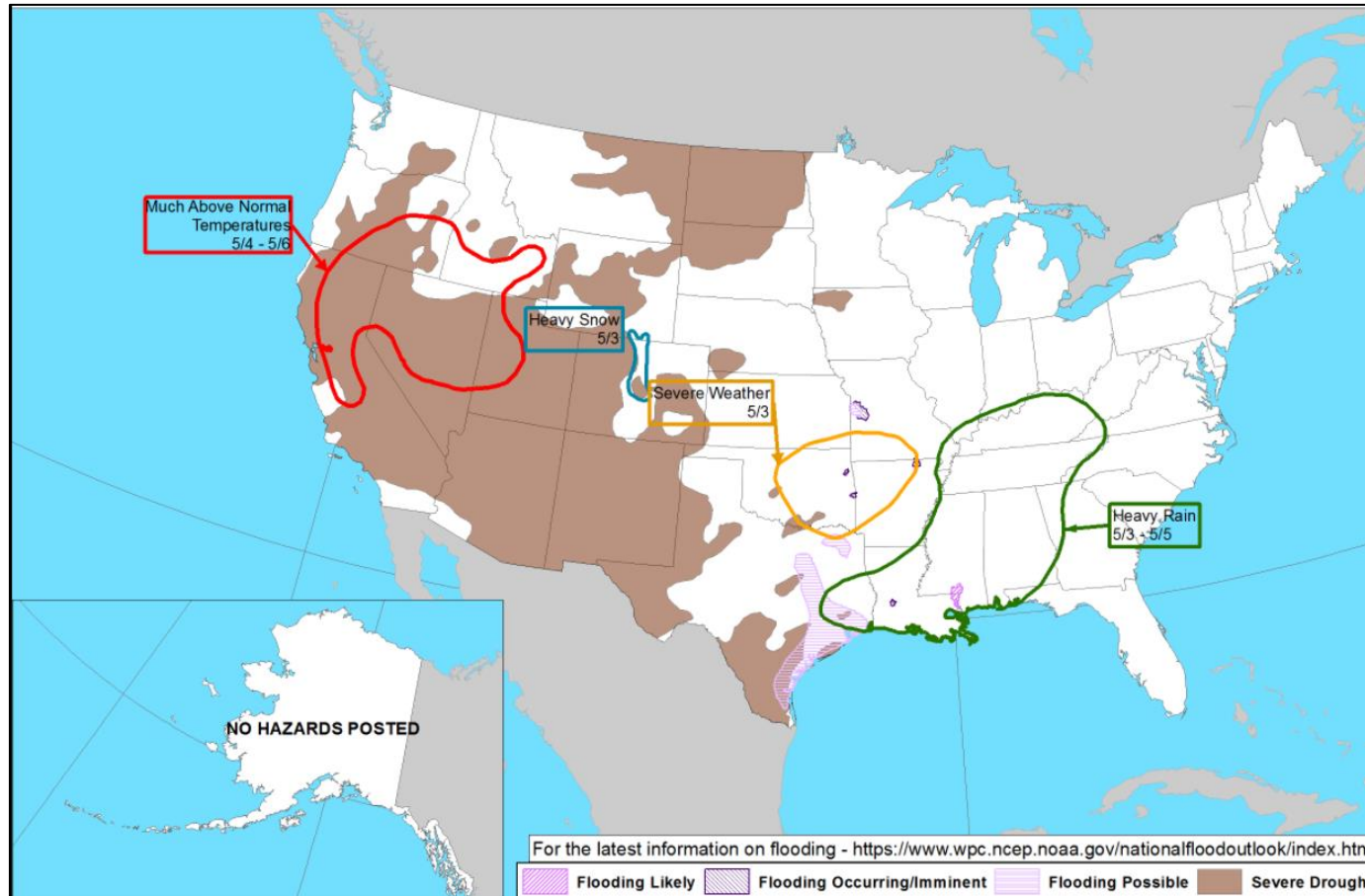
Tomorrow



FEMA

National Watch Center



Hazards Outlook – May 3 - 7



FEMA

Space Weather Outlook

	Space Weather Activity	Geomagnetic Storms	Solar Radiation	Radio Blackouts
Past 24 Hours	None	None	None	None
Next 24 Hours	None	None	None	None
For further information on NOAA Space Weather Scales refer to: http://www.swpc.noaa.gov/noaa-scales-explanation For further information on Sunspot Activity refer to: https://www.swpc.noaa.gov/phenomena/sunspotssolar-cycle				



FEMA

National Watch Center

Joint Preliminary Damage Assessments

Region	State / Location	Event	IA	Number of Counties		Start – End
			PA	Requested	Complete	
III	VA	Severe Winter Storms Feb 8-20	IA	0	0	N/A
			PA	41	40	3/22 – TBD
VIII	WY	Winter Storm Mar 13 & 15	IA	0	0	N/A
			PA	8	0	4/15 – TBD



FEMA

Declaration Requests in Process – 6

State / Tribe / Territory – Incident Description	Type	IA	PA	HM	Requested
OR – Severe Winter Storm	DR		X	X	4/7
WV – Severe Winter Storm	DR		X	X	4/12
MS – Severe Winter Storm	DR		X	X	4/13
VA – Severe Ice Storm	DR		X	X	4/15
GA – Severe Storm and Tornadoes	DR	X	X	X	4/16
HI – Severe Storms, Flooding, Landslides, and Mudslides	DR		X	X	4/19



FEMA

Wildfire Summary

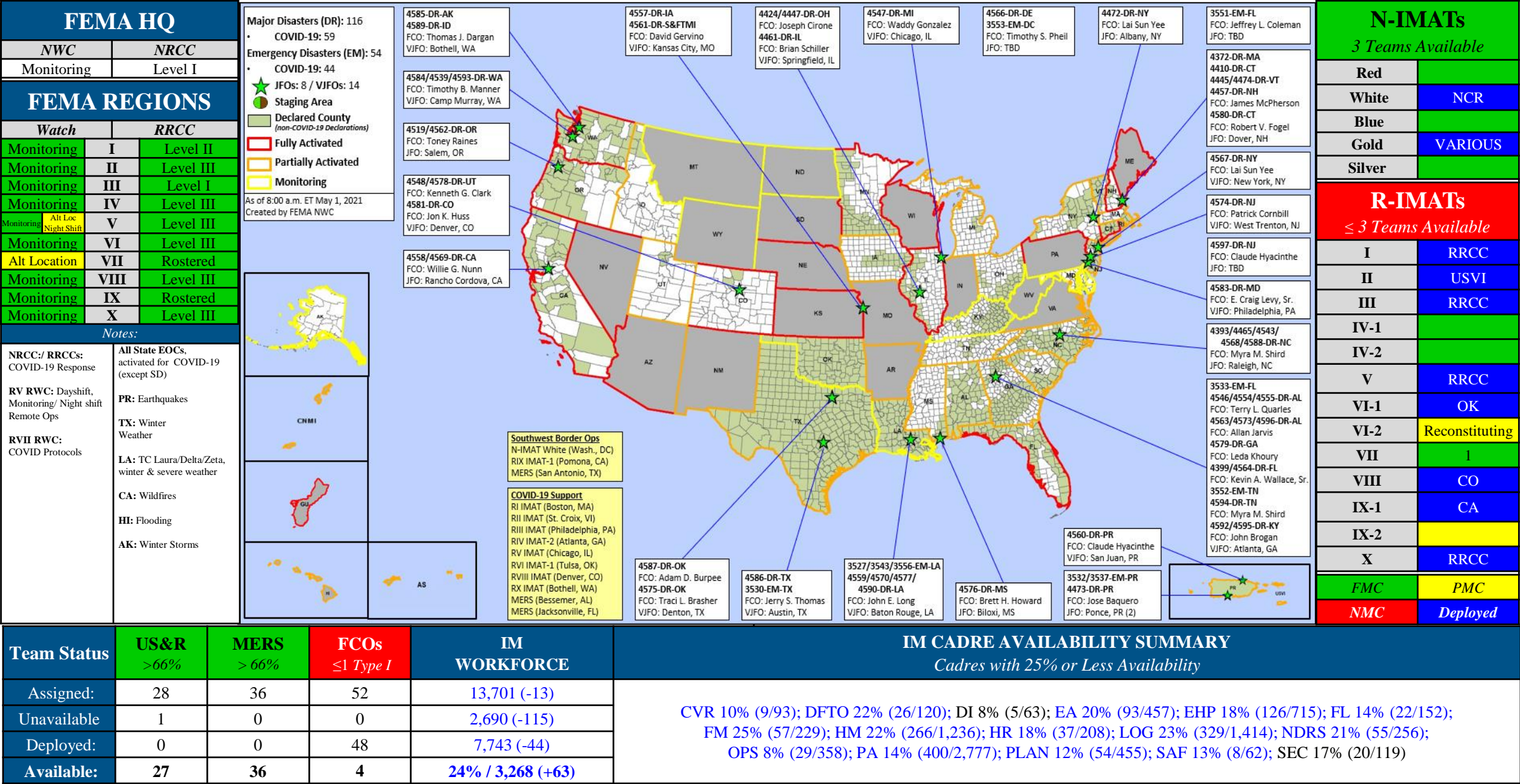
Fire Name (County, ST)	FMAG #	Acres Burned	Percent Contained	Evacuations	Structures (Homes / Other)			Fatalities / Injuries
					Threatened	Damaged	Destroyed	
Three Rivers (Lincoln, NM) *	5386-FM-NM	5,557 (-6,443)	13% (+8)	M: 0	H: 400	H: 0	H: 0	0 / 1 (+1)
				V: 0	O: 0	O: 0	O: 0	

(Evacuations: M = Mandatory / V = Voluntary; Structures: H = Homes and Mixed Commercial/Residential / O = Non-residential Commercial/Other Minor Structures)

*The Three Rivers Fire was reassessed, determining a lower acreage burned than previous thermal estimates



FEMA Common Operating Picture





FEMA

Helping people before, during, and after disasters.

[Click here to subscribe to this briefing.](#)