

FEMA National Watch Center

Daily Operations Briefing

Sunday, May 2, 2021

8:30 a.m. ET



FEMA

National Current Ops / Monitoring

New Significant Incidents / Ongoing Ops:

- COVID-19

Hazard Monitoring:

- Severe thunderstorms, heavy rain, and flash flooding possible – Lower Mississippi Valley to Southeast and Tennessee Valley; Central Plains
- Critical fire weather – Southwest to Southern Plains

Disaster Declaration Activity:

- Request: Major Disaster Declaration - TN

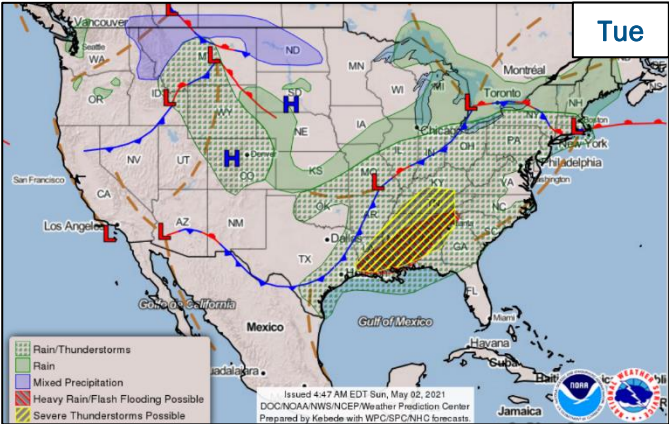
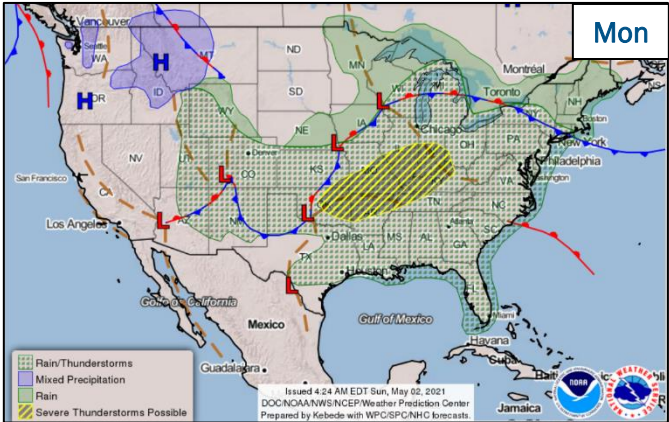
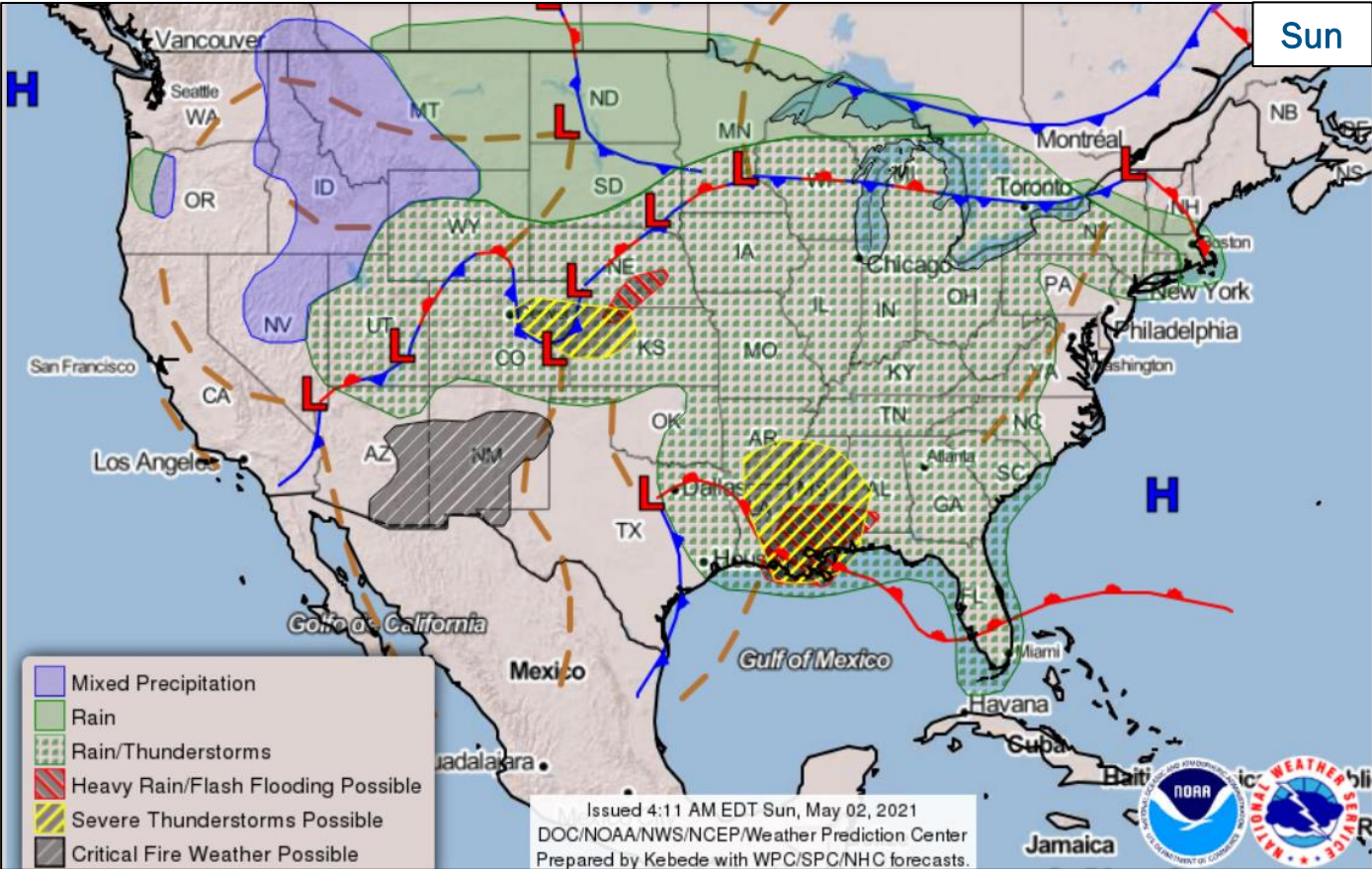
Event Monitoring:

- None



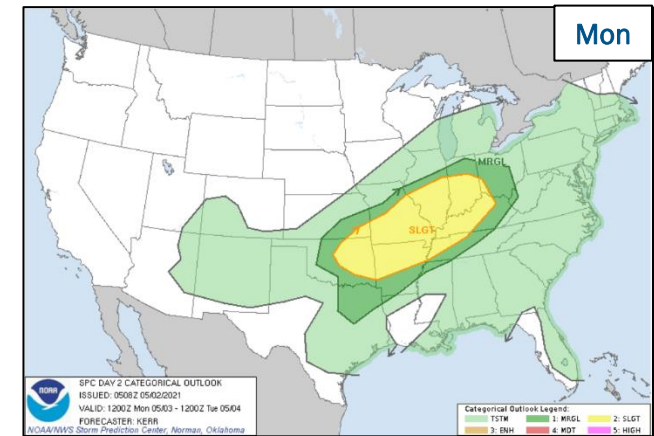
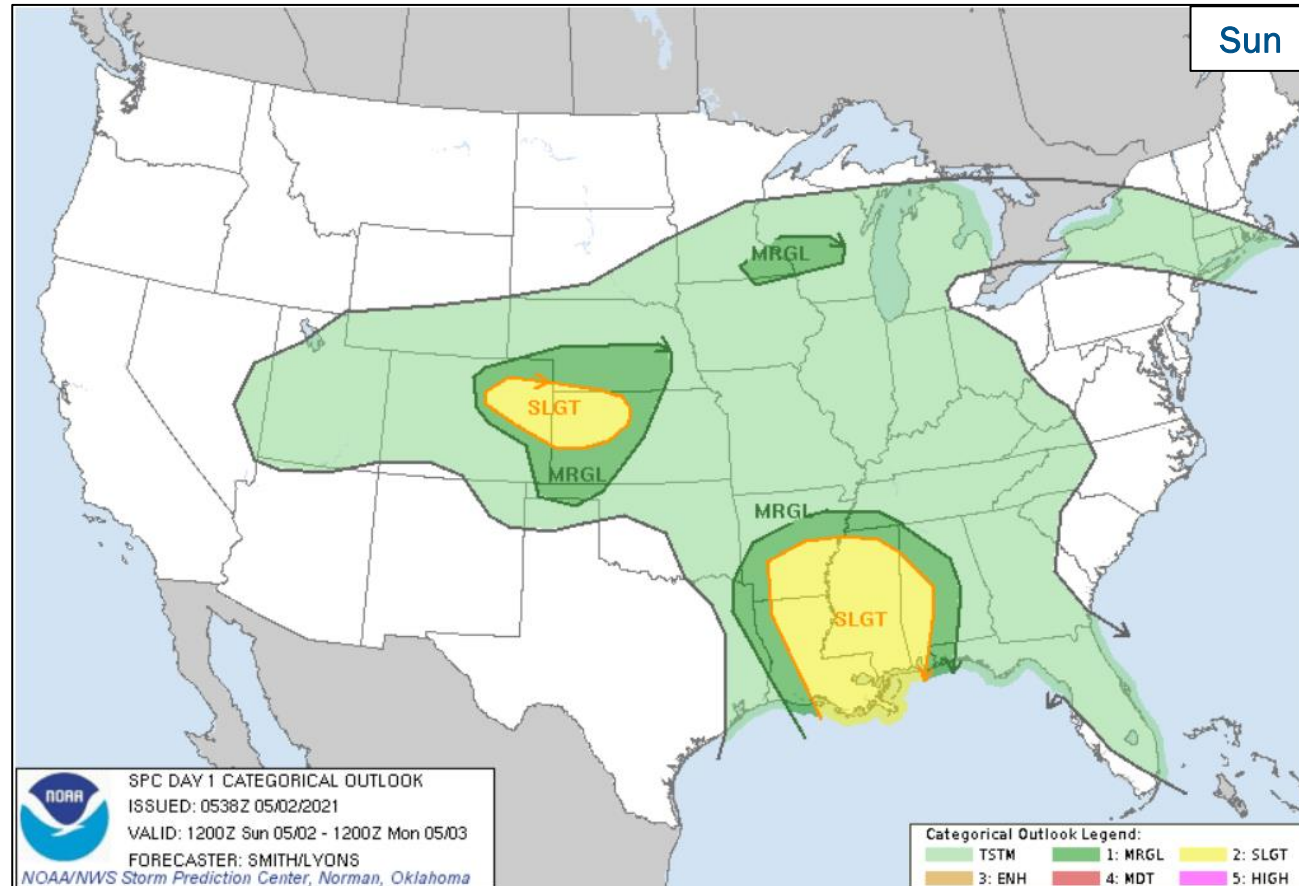
FEMA

National Weather Forecast



FEMA

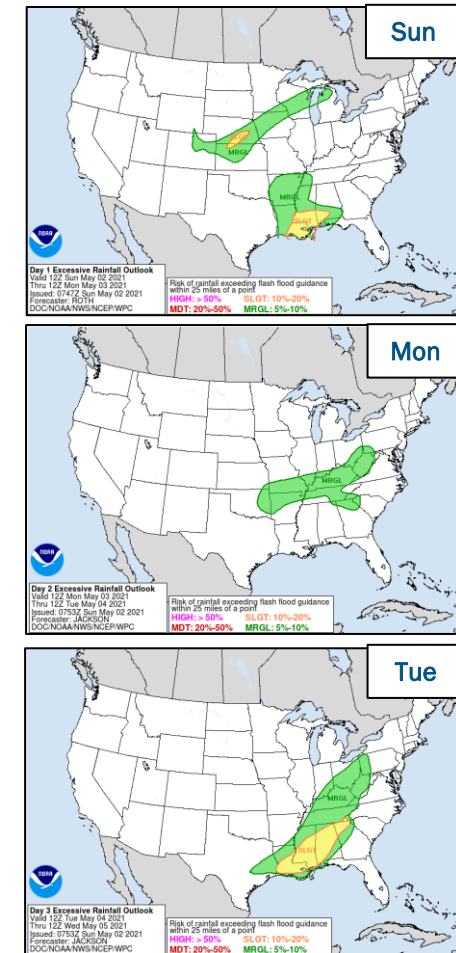
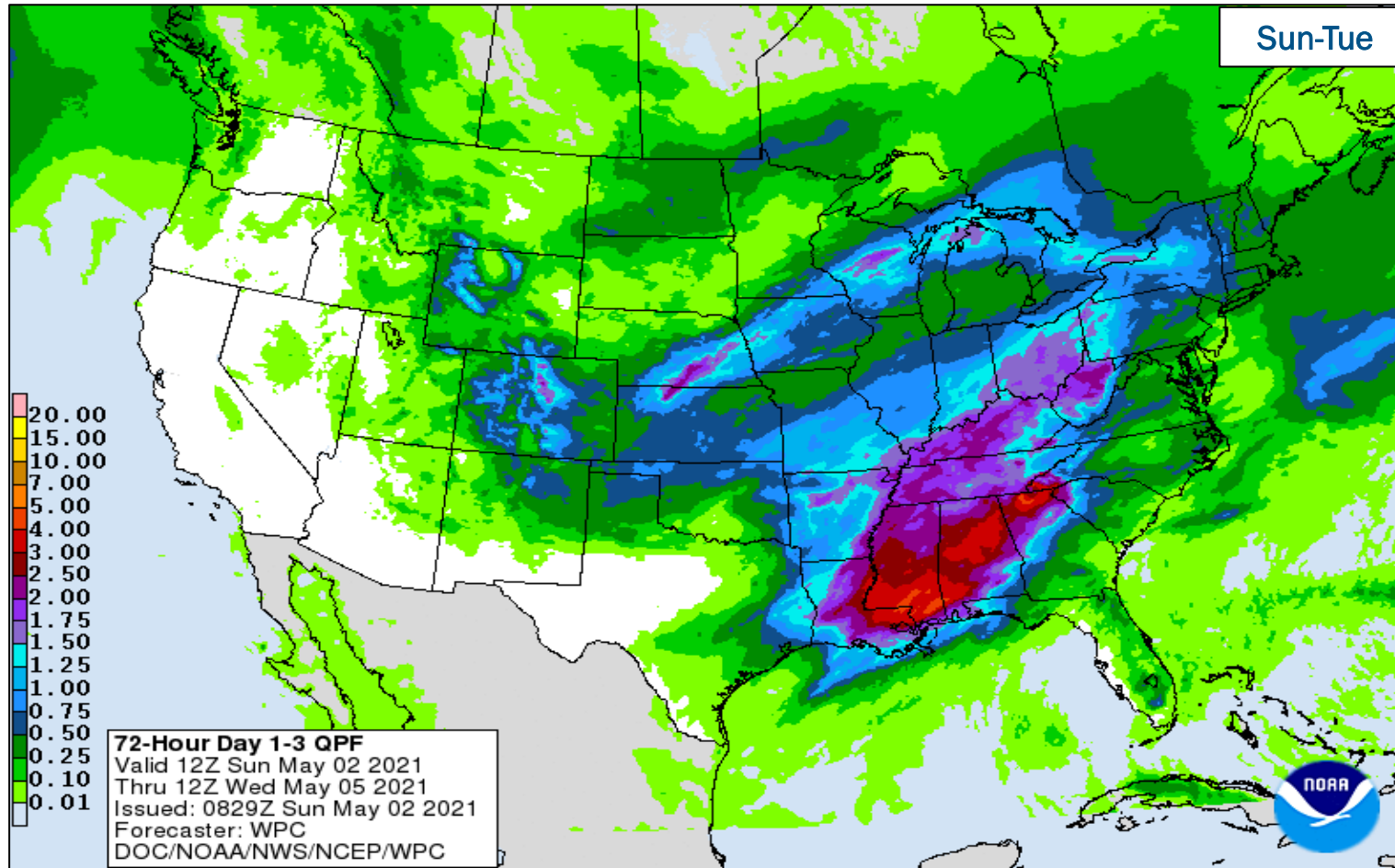
Severe Weather Outlook



FEMA

National Watch Center

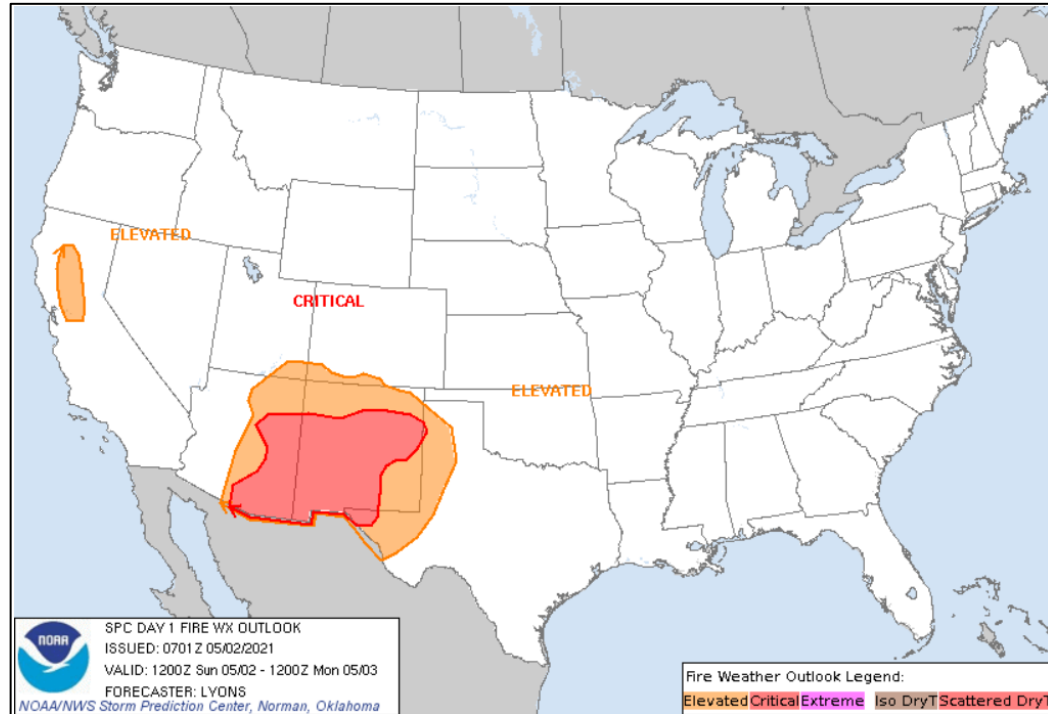
Precipitation & Excessive Rainfall



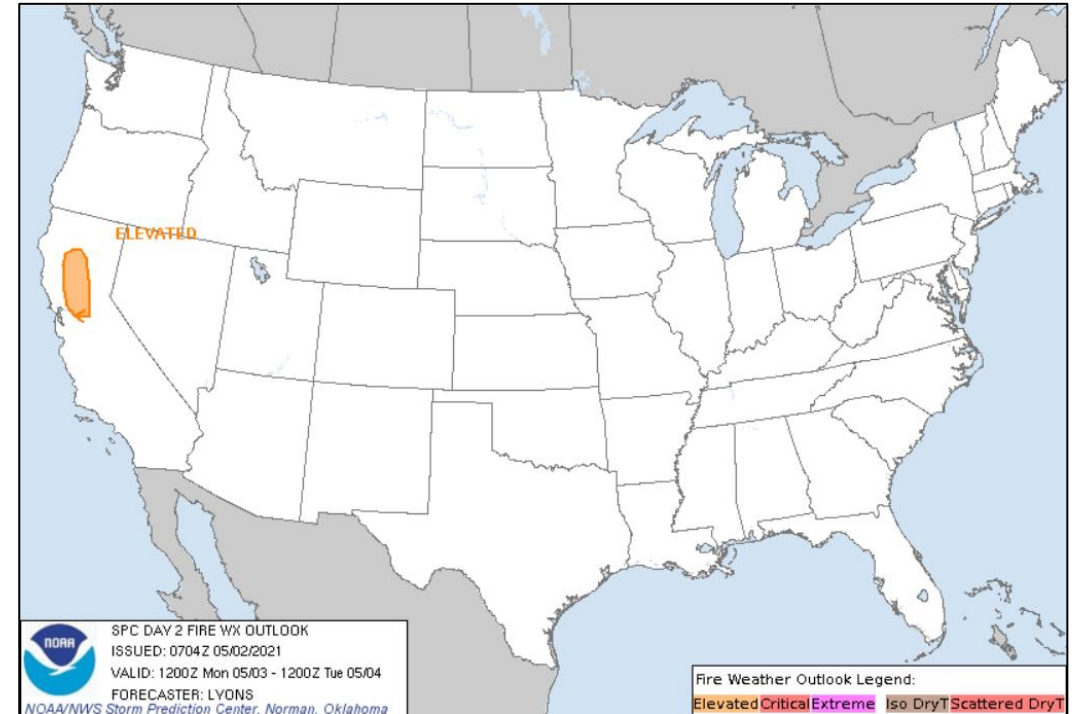
FEMA

National Watch Center

Fire Weather Outlook



Today



Tomorrow





FEMA

National Watch Center

Space Weather Outlook

	Space Weather Activity	Geomagnetic Storms	Solar Radiation	Radio Blackouts
Past 24 Hours	None	None	None	None
Next 24 Hours	None	None	None	None
For further information on NOAA Space Weather Scales refer to: http://www.swpc.noaa.gov/noaa-scales-explanation For further information on Sunspot Activity refer to: https://www.swpc.noaa.gov/phenomena/sunspotssolar-cycle				



FEMA

National Watch Center

Joint Preliminary Damage Assessments

Region	State / Location	Event	IA	Number of Counties		Start – End
			PA	Requested	Complete	
III	VA	Severe Winter Storms Feb 8-20	IA	0	0	N/A
			PA	41	40	3/22 – TBD
VIII	WY	Winter Storm Mar 13 & 15	IA	0	0	N/A
			PA	8	0	4/15 – TBD



FEMA

Declaration Request – Tennessee

Declaration: Major Disaster - TN

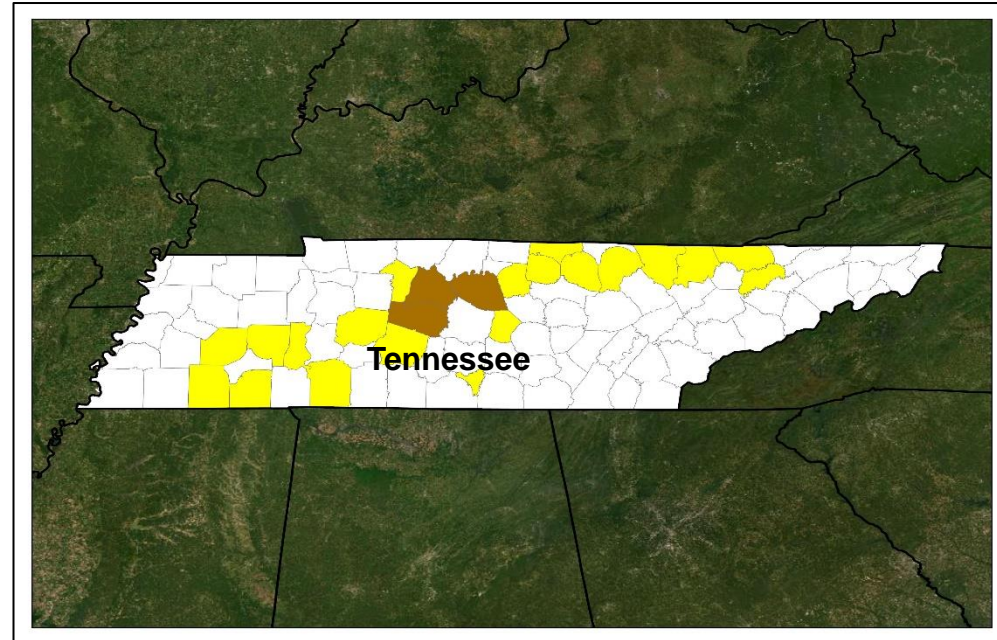
Date Requested: Apr 30

Incident: Severe Storms, Tornadoes, Straight-line Winds, and Flooding

Incident Period: Mar 25 – Apr 3

Requesting:

- **IA & PA:** 3 counties
- **PA only:** 20 counties
- **Hazard Mitigation:** Statewide



- **PA only**
- **IA & PA**



FEMA

Declaration Requests in Process – 7

State / Tribe / Territory – Incident Description	Type	IA	PA	HM	Requested
OR – Severe Winter Storm	DR		X	X	4/7
WV – Severe Winter Storm	DR		X	X	4/12
MS – Severe Winter Storm	DR		X	X	4/13
VA – Severe Ice Storm	DR		X	X	4/15
GA – Severe Storm and Tornadoes	DR	X	X	X	4/16
HI – Severe Storms, Flooding, Landslides, and Mudslides	DR		X	X	4/19
TN – Severe Storms, Tornadoes, Straight-line Winds, and Flooding	DR	X	X	X	4/30



FEMA

Wildfire Summary

Fire Name (County, ST)	FMAG #	Acres Burned	Percent Contained	Evacuations	Structures (Homes / Other)			Fatalities / Injuries
					Threatened	Damaged	Destroyed	
Three Rivers (Lincoln, NM)	5386-FM-NM	7,119 (+1562)	19% (+7)	M: 0	H: 400	H: 0	H: 0	0 / 1 (+1)
				V: 0	O: 0	O: 0	O: 0	

(Evacuations: M = Mandatory / V = Voluntary; Structures: H = Homes and Mixed Commercial/Residential / O = Non-residential Commercial/Other Minor Structures)

FEMA Common Operating Picture

FEMA HQ

NWC	NRCC
Monitoring	Level I

FEMA REGIONS

Watch	I	RRCC
Monitoring	II	Level II
Monitoring	III	Level III
Monitoring	IV	Level I
Monitoring	V	Level III
Alt Loc Night Shift	VI	Level III
Alt Location	VII	Rostered
Monitoring	VIII	Level III
Monitoring	IX	Rostered
Monitoring	X	Level III

Notes:

NRCC:/ RRCCs: activated for COVID-19 Response
RV RWC: Dayshift, Monitoring/ Night shift Remote Ops
RVII RWC: COVID Protocols

All State EOCs, activated for COVID-19 (except SD)
PR: Earthquakes
TX: Winter Weather
LA: TC Laura/Delta/Zeta, winter & severe weather
CA: Wildfires
HI: Flooding
AK: Winter Storms

Major Disasters (DR): 116
• COVID-19: 59
Emergency Disasters (EM): 54
• COVID-19: 44
JFOs: 8 / VJFOs: 14
Staging Area
Declared County (non-COVID-19 Declarations)
Fully Activated
Partially Activated
Monitoring

As of 8:00 a.m. ET May 2, 2021
Created by FEMA NWC

Southwest Border Ops
N-IMAT White (Wash., DC)
RIX IMAT-1 (Pomona, CA)

COVID-19 Support
RI IMAT (Boston, MA)
RII IMAT (St. Croix, VI)
RIII IMAT (Philadelphia, PA)
RIV IMAT-2 (Atlanta, GA)
RV IMAT (Chicago, IL)
RVII IMAT-1 (Tulsa, OK)
RVIII IMAT (Denver, CO)
RX IMAT (Bothell, WA)
MERS (Bessemer, AL)
MERS (Jacksonville, FL)

IM CADRE AVAILABILITY SUMMARY
Cadres with 25% or Less Availability

Team Status	US&R >66%	MERS > 66%	FCOs ≤1 Type I	IM WORKFORCE
Assigned:	28	36	52	13,684 (-17)
Unavailable	1	0	0	2,703 (+13)
Deployed:	0	0	48	7,698 (-45)
Available:	27	36	4	24% / 3,283 (+15)

CVR 10% (9/93); DFTO 21% (25/120); DI 8% (5/63); EA 21% (95/457); EHP 17% (123/715); FL 14% (22/152); FM 25% (58/229); HM 22% (270/1,236); HR 19% (40/208); LOG 23% (324/1,414); NDRS 21% (55/256); OPS 10% (35/359); PA 14% (401/2,778); PLAN 12% (55/455); SAF 13% (8/62); SEC 17% (20/119)



FEMA

Helping people before, during, and after disasters.

[Click here to subscribe to this briefing.](#)