

FEMA National Watch Center

# Daily Operations Briefing

Sunday, May 23, 2021

8:30 a.m. ET



**FEMA**

# National Current Ops / Monitoring

---

## New Significant Incidents / Ongoing Ops

- COVID-19

## Hazard Monitoring

- Tropical Activity:
  - Atlantic: Tropical Storm Ana
- Severe thunderstorms possible – Northern/Central Plains
- Heavy rain and flash flooding possible – Texas

## Disaster Declaration Activity

- None

## Event Monitoring

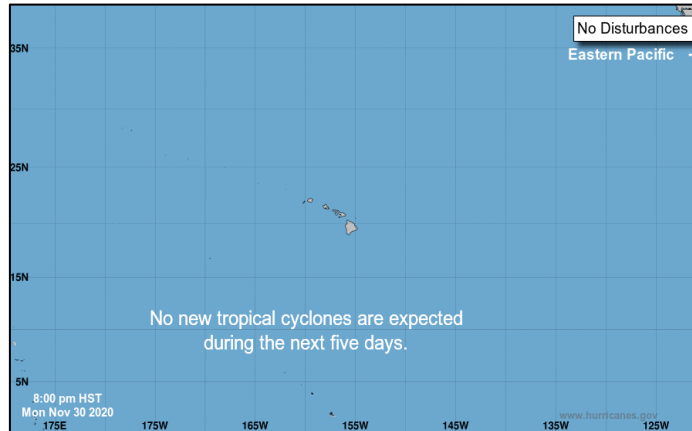
- None



FEMA

# Tropical Outlook – Five Day

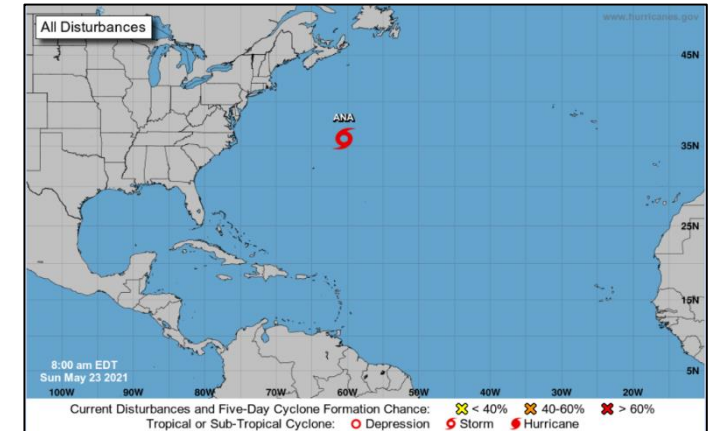
## Central Pacific



## Eastern Pacific



## Atlantic



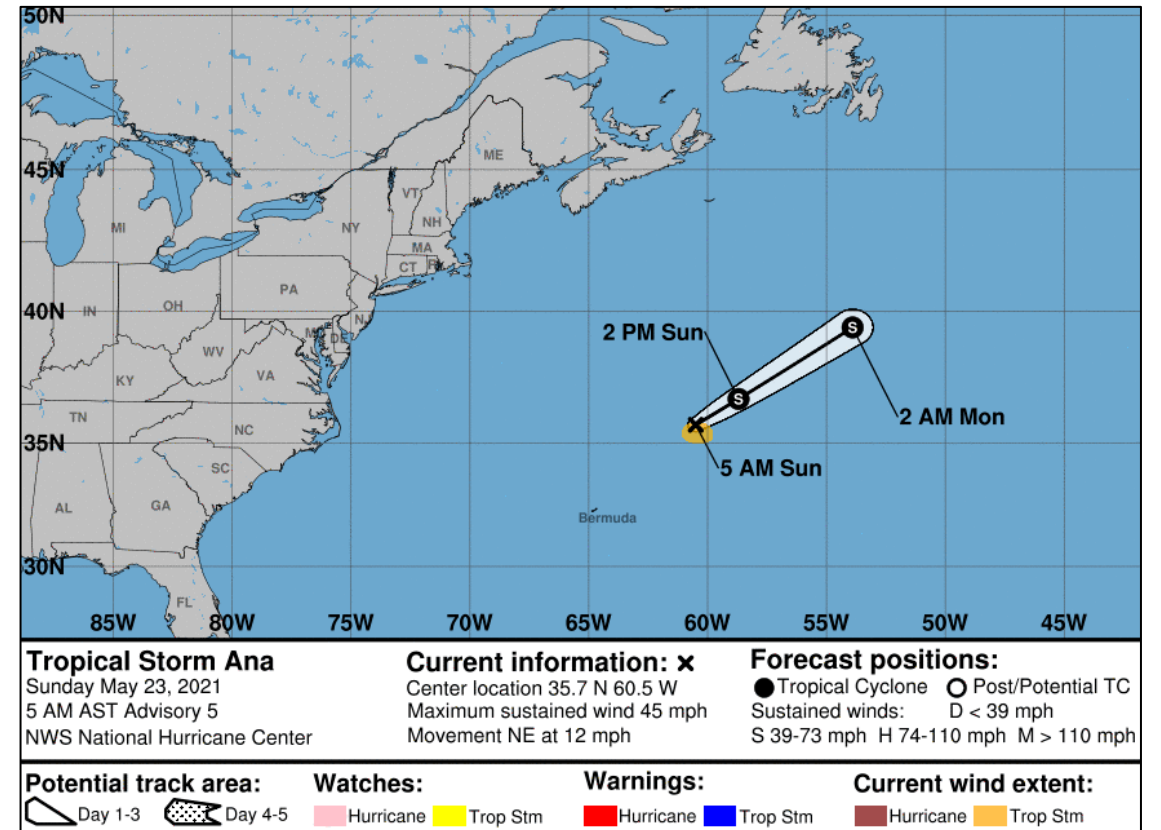
FEMA

National Watch Center

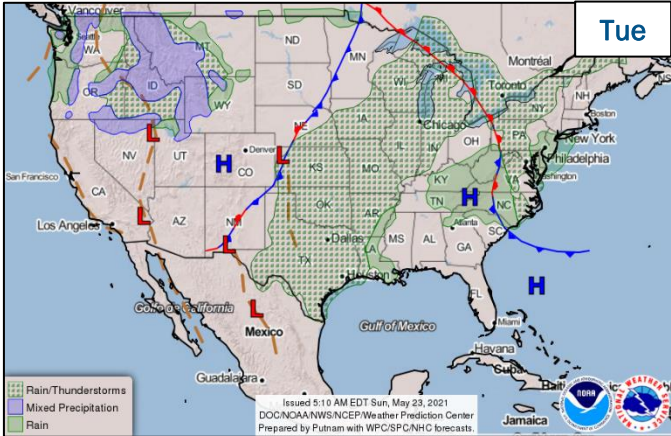
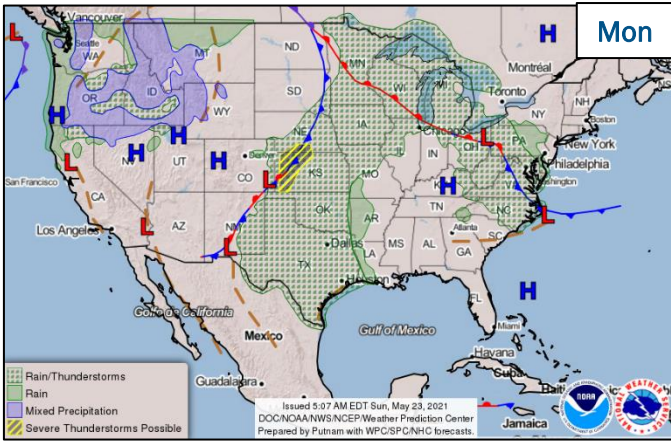
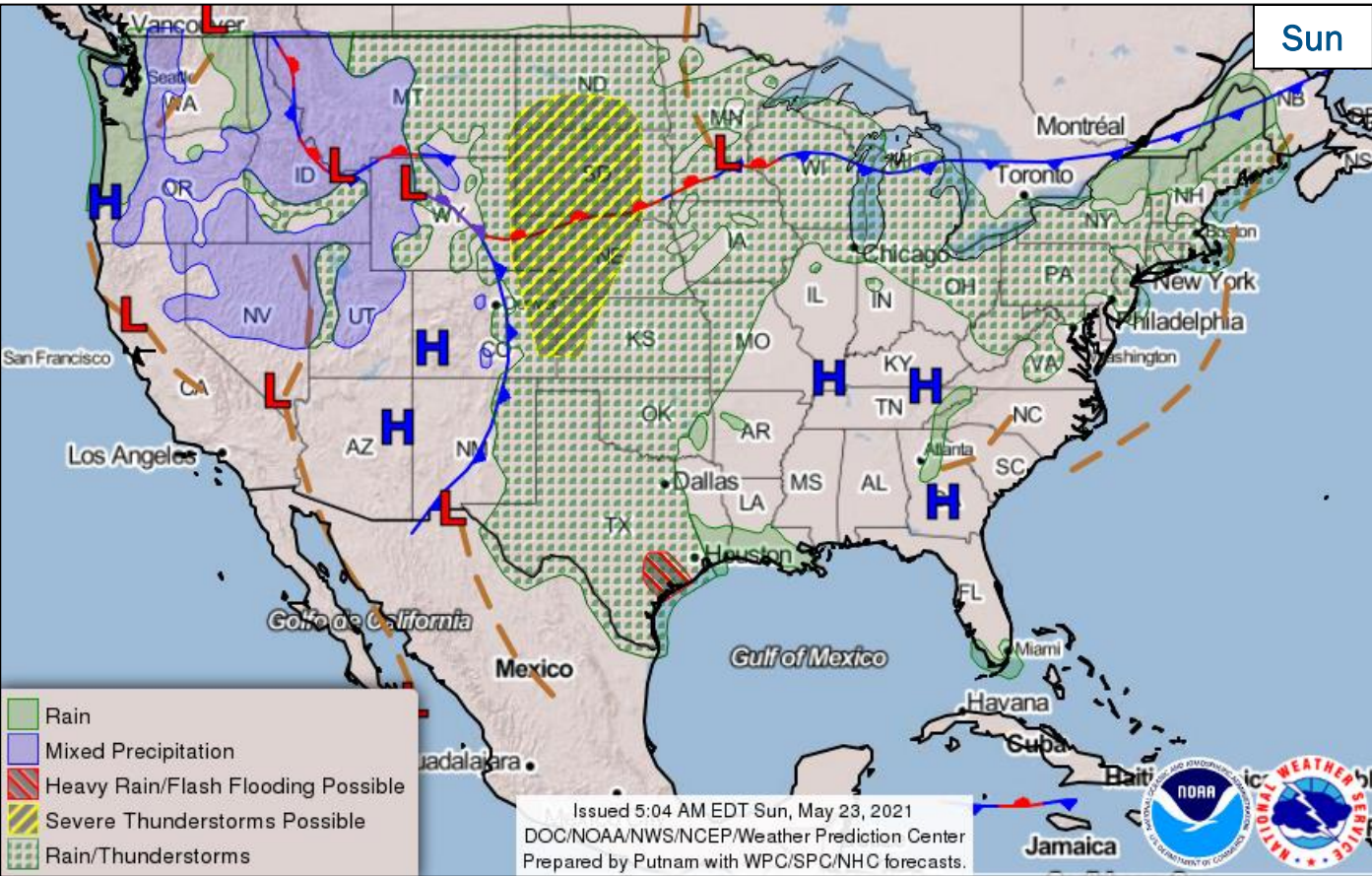
# Tropical Outlook – Atlantic

## Tropical Storm Ana *(Advisory #5 as of 5:00 a.m. ET)*

- 340 miles NE of Bermuda
- Maximum sustained winds 45 mph
- Moving NE at 12 mph
- Tropical-storm-force winds extend outward 60 miles
- Expected to dissipate by Monday



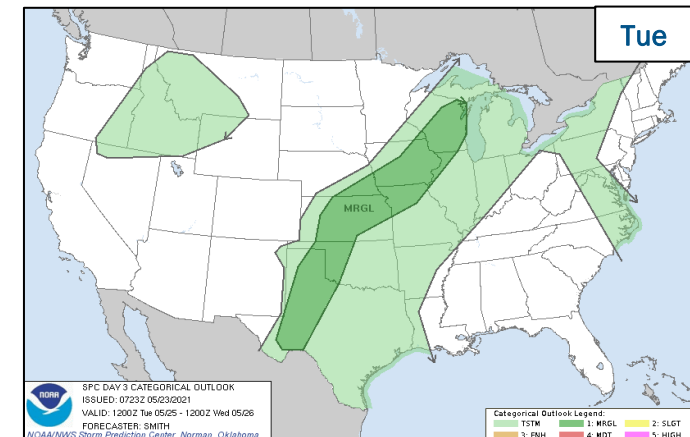
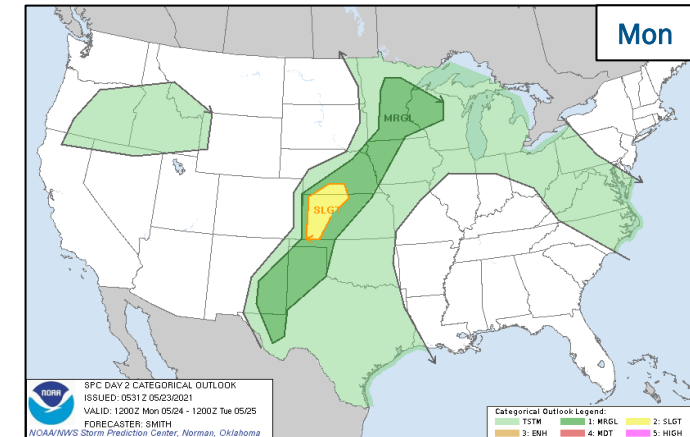
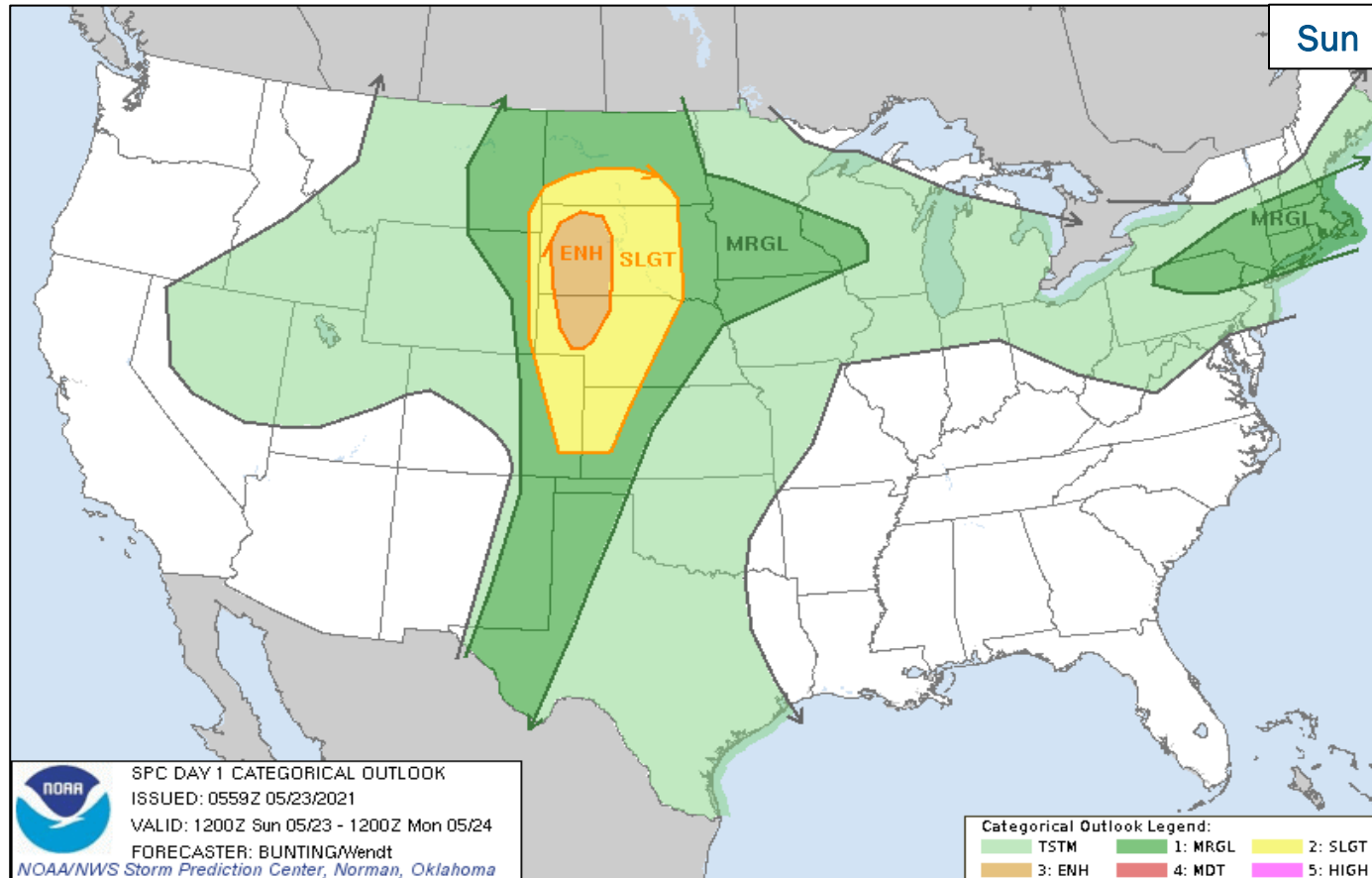
# National Weather Forecast



FEMA



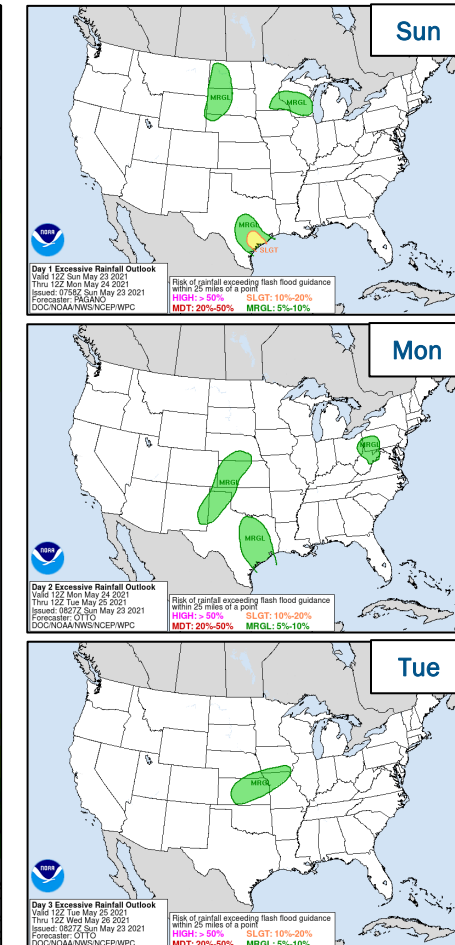
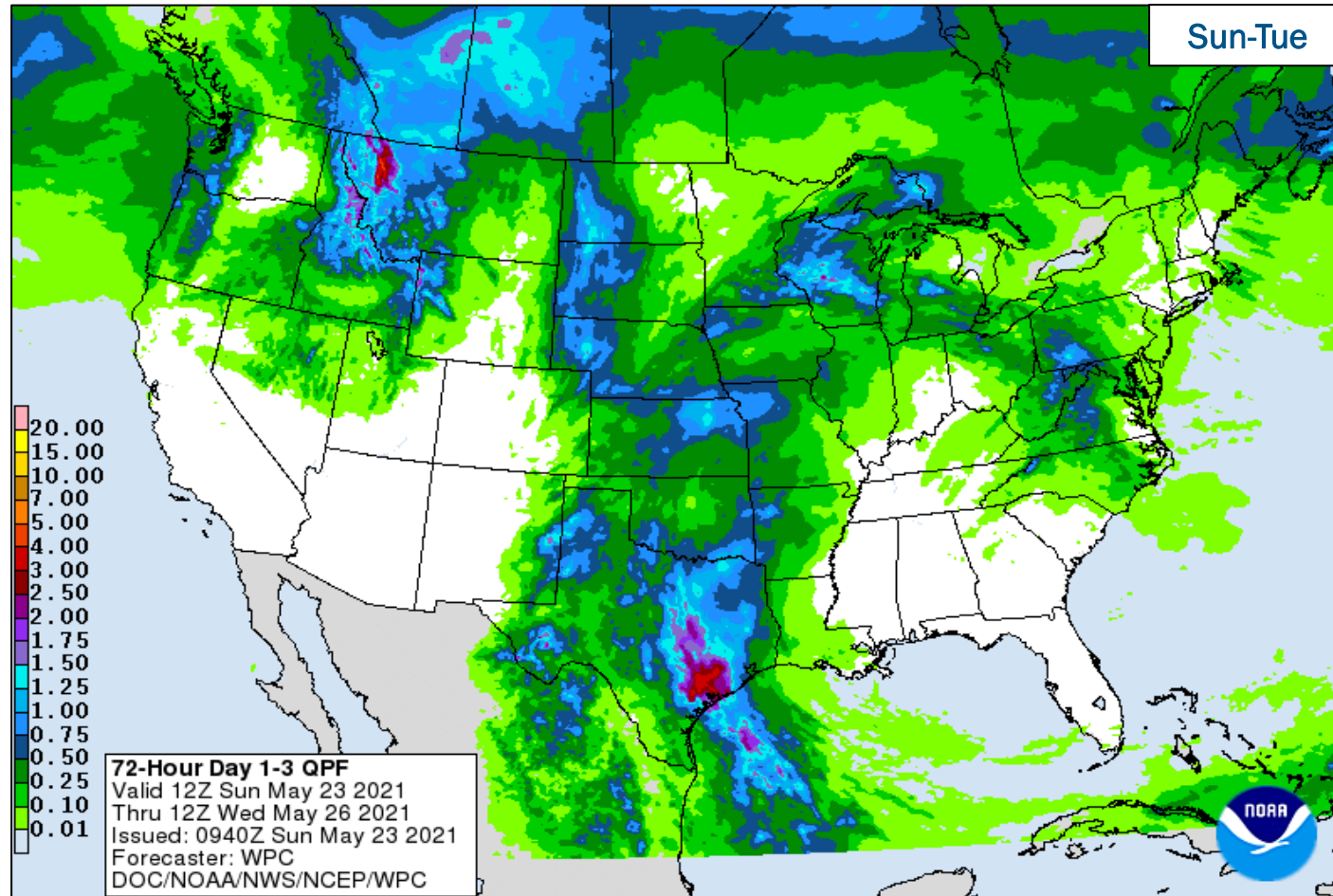
# Severe Weather Outlook



FEMA

National Watch Center

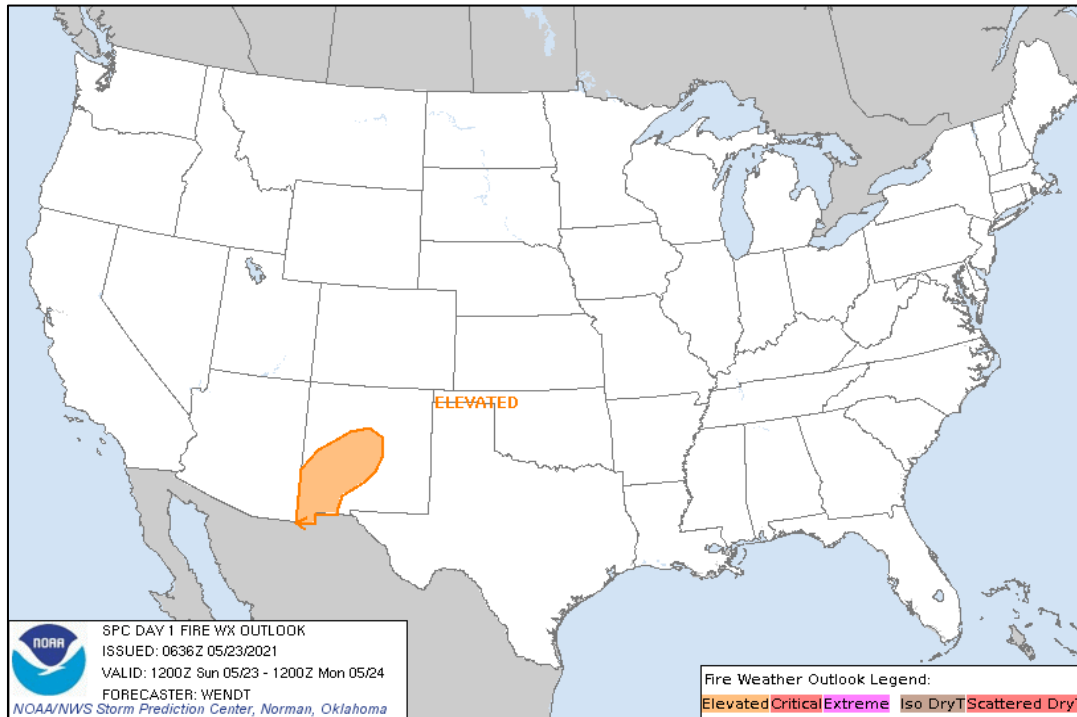
# Precipitation & Excessive Rainfall



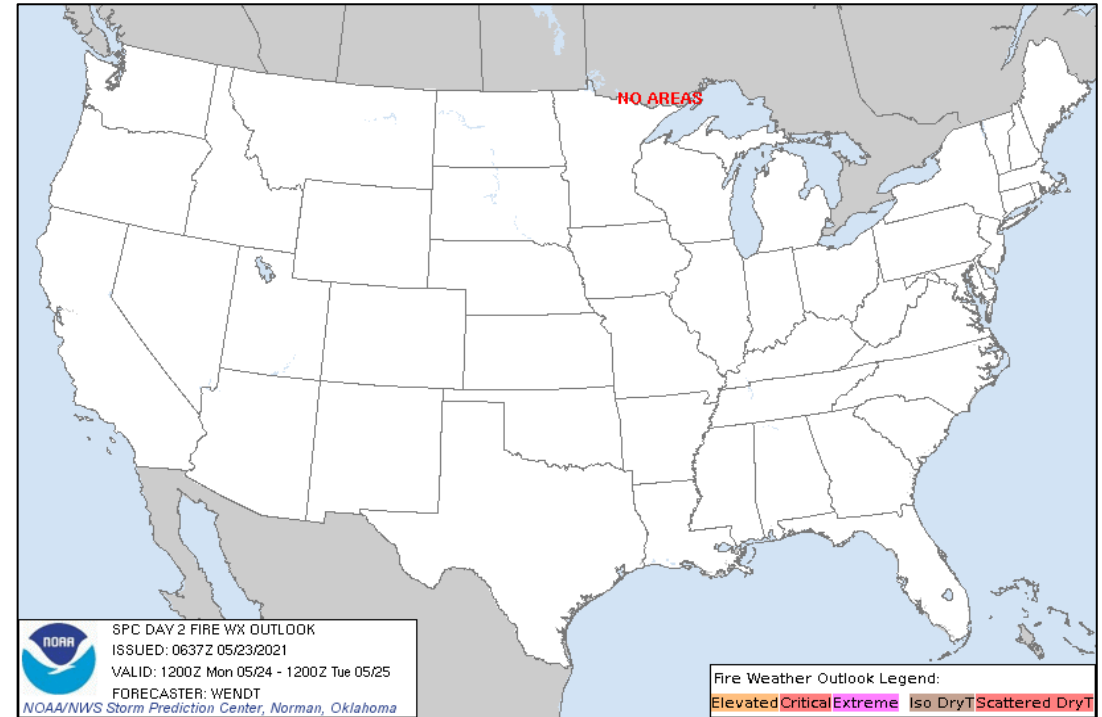
FEMA

National Watch Center

# Fire Weather Outlook



Today



Tomorrow

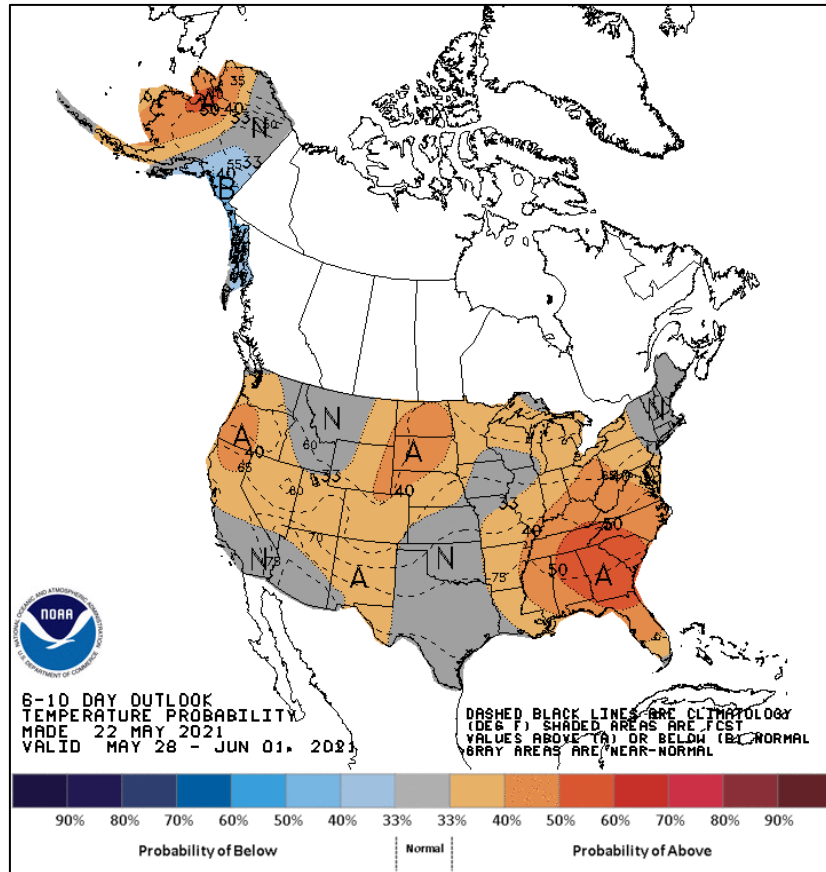


FEMA

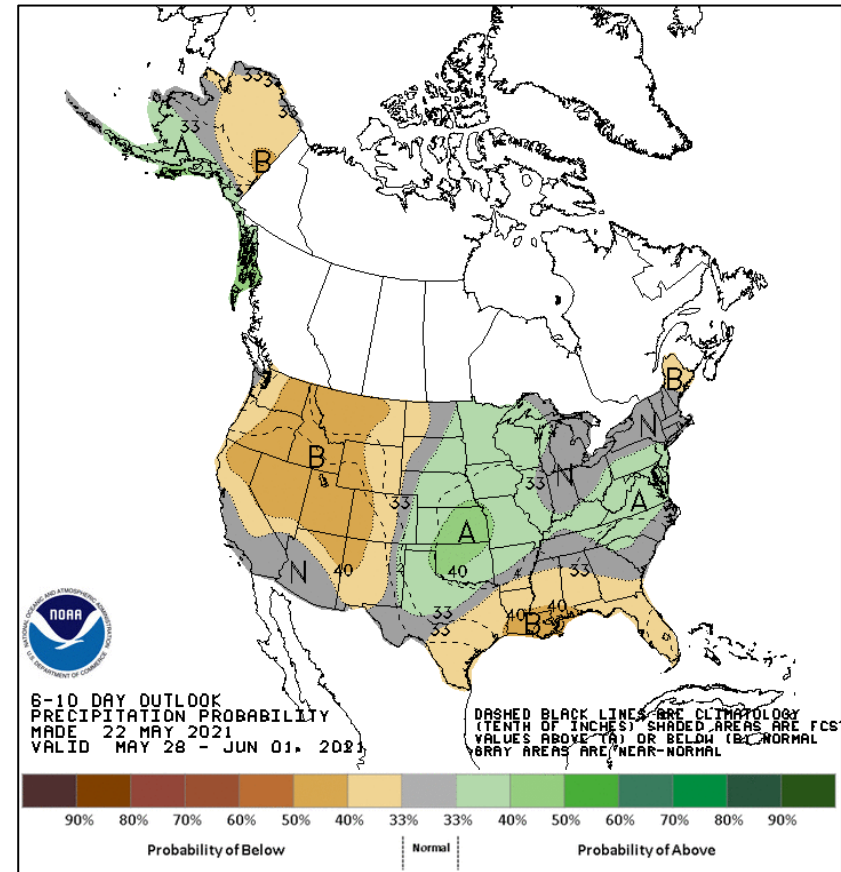
National Watch Center



# Long Range Outlooks – May 28 - Jun 1



6-10 Day Temperature Probability



6-10 Day Precipitation Probability

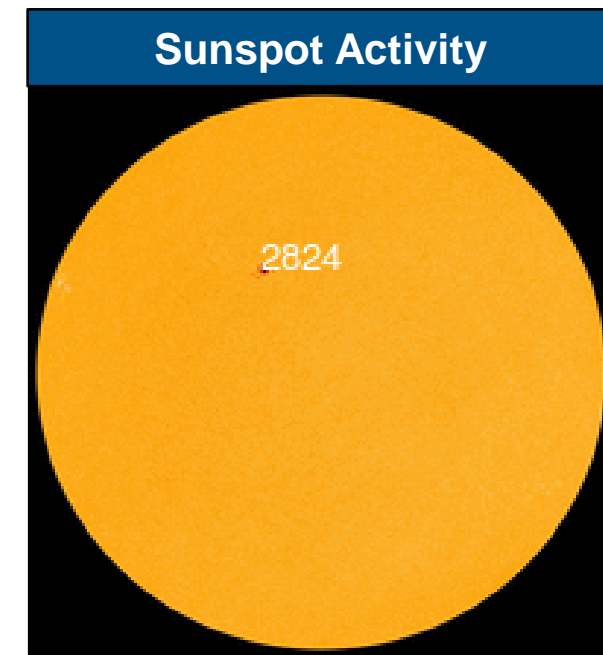



FEMA

National Watch Center

# Space Weather Outlook

	Space Weather Activity	Geomagnetic Storms	Solar Radiation	Radio Blackouts
Past 24 Hours	Minor	None	None	R1
Next 24 Hours	None	None	None	None
For further information on NOAA Space Weather Scales refer to: <a href="http://www.swpc.noaa.gov/noaa-scales-explanation">http://www.swpc.noaa.gov/noaa-scales-explanation</a> For further information on Sunspot Activity refer to: <a href="https://www.swpc.noaa.gov/phenomena/sunspotssolar-cycle">https://www.swpc.noaa.gov/phenomena/sunspotssolar-cycle</a>				



FEMA

National Watch Center

# Joint Preliminary Damage Assessments

Region	State / Location	Event	IA	Number of Counties		Start – End
			PA	Requested	Complete	
VI	AR	Severe Winter Weather Feb 10-20	IA	0	0	N/A
			PA	17	8	4/20 – TBD
	AR	Severe Weather, Tornadoes, and Flooding Apr 28-29	IA	0	0	N/A
			PA	13	0	5/19 – TBD



**FEMA**

# Declaration Requests in Process – 2

State / Tribe / Territory – Incident Description	Type	IA	PA	HM	Requested
WY – Severe Winter Storm and Snowstorm	DR		X	X	5/7
TX – Hurricane Hanna – Appeal	DR		X	X	5/12



**FEMA**

# FEMA Common Operating Picture

FEMA HQ				
NWC	NRCC			
Monitoring	Level III			
FEMA REGIONS				
Watch	RRCC			
Monitoring	I	Level II		
Monitoring	II	Level III		
Monitoring	III	Level I		
Monitoring	IV	Level III		
Monitoring	V	Level III		
Alt Loc	VI	Level III		
Night Shift	VII	Rostered		
Alt Location	VIII	Level III		
Monitoring	IX	Rostered		
Monitoring	X	Level III		
<b>NRCC:/ RRCCs:</b> COVID-19 Response <b>RV RWC:</b> Dayshift, Monitoring/ Night shift Remote Ops  <b>RVII RWC:</b> COVID Protocols				
<b>All State EOCs,</b> activated for COVID-19 (except OK & SD)  <b>PR:</b> Earthquakes  <b>TX:</b> Severe Weather & Flooding  <b>LA:</b> TC Laura/Delta/Zeta, winter & severe weather  <b>CA:</b> Wildfires  <b>HI:</b> Flooding  <b>AK:</b> River Watch (Ice Jams)				
<b>Major Disasters (DR):</b> 123 • COVID-19: 59 <b>Emergency Disasters (EM):</b> 54 • COVID-19: 44 <b>JFOs:</b> 8 / VJFOs: 14 <b>Staging Area</b> Declared County (non-COVID-19 Declarations) Fully Activated Partially Activated Monitoring As of 8:00 a.m. ET May 23, 2021 Created by FEMA NWC				
<b>COVID-19 Support</b> RI IMAT (Boston, MA) RI IMAT (St. Croix, VI) RIIM IMAT (Phila., PA) RVIII IMAT (Denver, CO) RX IMAT (Bothell, WA) MERS (Jacksonville, FL)				
<b>Team Status</b> <b>US&amp;R</b> <b>MERS</b> <b>FCOs</b> <b>IM WORKFORCE</b>				
Assigned:	>66%	> 66%	≤1 Type I	
Unavailable	28	36	53	13,720
Deployed:	1	0	2 (+1)	3,048 (+121)
Available:	0	0	49	6,902 (-43)
	27	36	2 (-1)	27 / 3,770 (-78)

### IM CADRE AVAILABILITY SUMMARY

Cadres with 25% or Less Availability

CVR 14% (13/93); DI 11% (7/63); EA 20% (93/459); EHP 21% (155/725); FL 14% (22/155);  
 HM 23% (287/1,247); HR 17% (35/205); NDRS 24% (61/255); OPS 13% (48/360); PA 16% (446/2,785);  
 PLAN 14% (64/453); SAF 16% (10/64)





# FEMA

Helping people before, during, and after disasters.

*[Click here to subscribe to this briefing.](#)*