

FEMA National Watch Center

Daily Operations Briefing

Sunday, May 30, 2021

8:30 a.m. ET



FEMA

National Current Ops / Monitoring

New Significant Incidents / Ongoing Ops

- COVID-19
- Spur Fire, AZ - FINAL

Hazard Monitoring

- Severe thunderstorms possible- Southern Plains
- Heavy rain and flash flooding possible – Southern/Central Plains
- Tropical Activity:
 - Eastern Pacific: Disturbance 1: High (90%); Disturbance 2: Low (10%)
 - Western Pacific: Tropical Depression 04W; Invest 90W: High

Disaster Declaration Activity

- None

Event Monitoring

- None



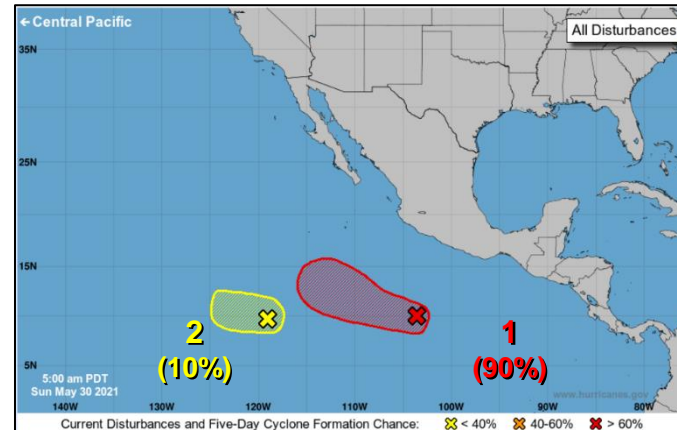
FEMA

Tropical Outlook – Five Day

Central Pacific



Eastern Pacific



Atlantic



Disturbance 1 (as of 8:00 a.m. ET)

- 500 miles SSW of Acapulco, Mexico
- Moving WNW to W at 10 mph
- Conditions conducive for a tropical depression to form at any time during the next couple of days
- 48-hour formation chance: High (80%)
- 5-day formation chance: High (90%)

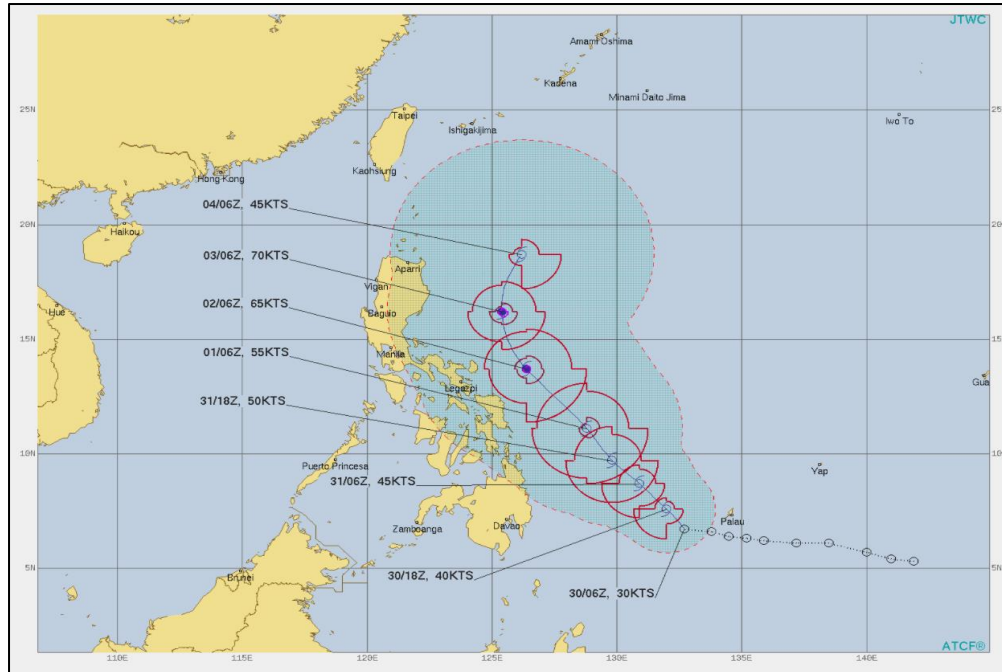
Disturbance 2 (as of 8:00 a.m. ET)

- 1,100 miles SW of southern tip of Baja California Peninsula
- Moving W at 5-10 mph
- Little, if any, further development expected
- 48-hour formation chance: Low (10%)
- 5-day formation chance: Low (10%)



FEMA

Tropical Outlook – Western Pacific

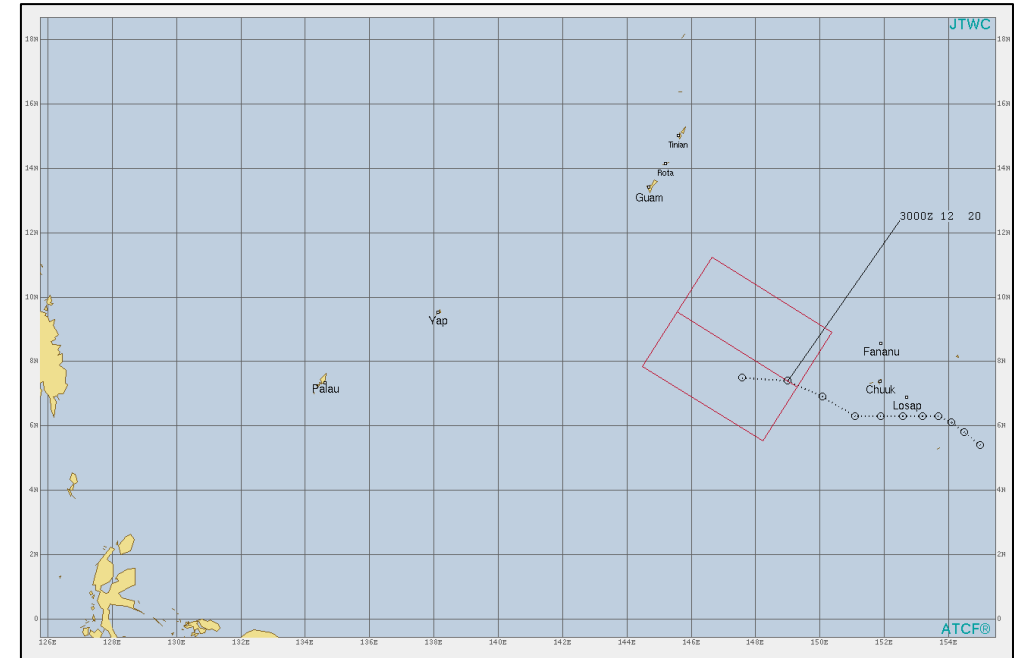


Tropical Depression 04W (Warning #3 as of 5:00 a.m. ET)

- 110 miles N of Sonsorol, Republic of Palau; 945 miles WSW of Guam
- Moving W at 13 mph; expected to turn NW overnight and continue on this track through at least Tuesday
- Maximum sustained winds 35 mph
- Will likely become a tropical storm on Monday



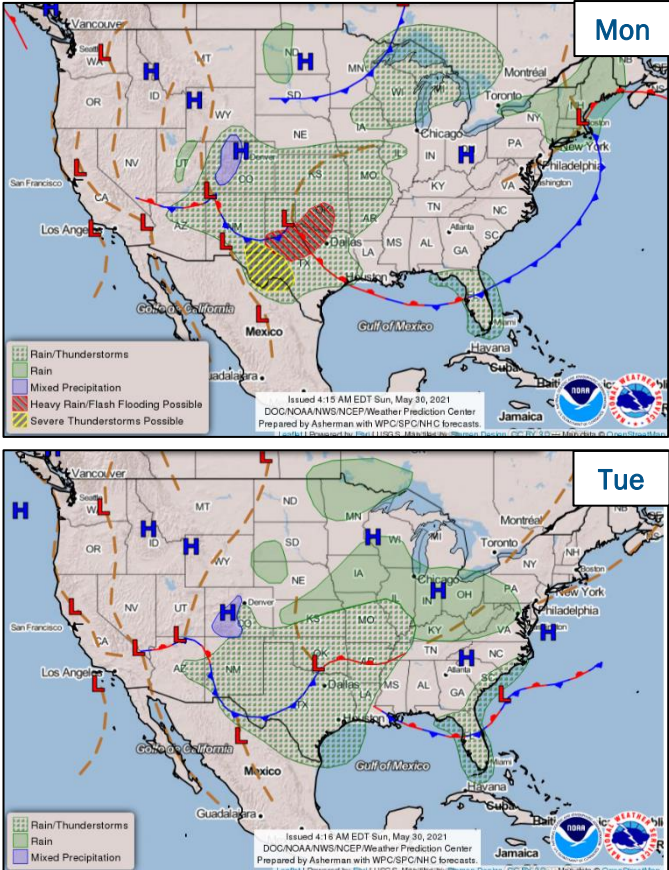
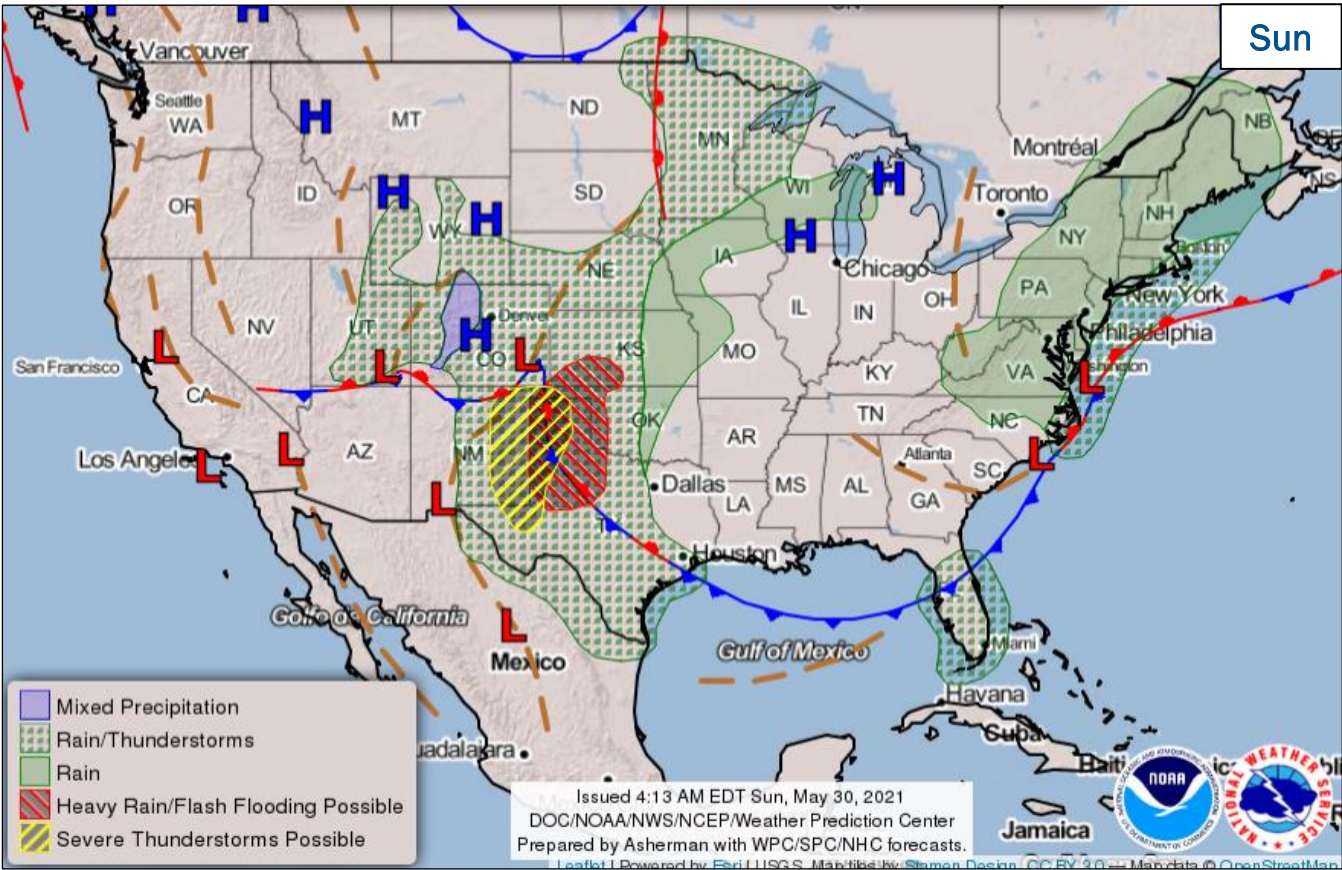
FEMA



Invest 90W (as of 2:00 a.m. ET)

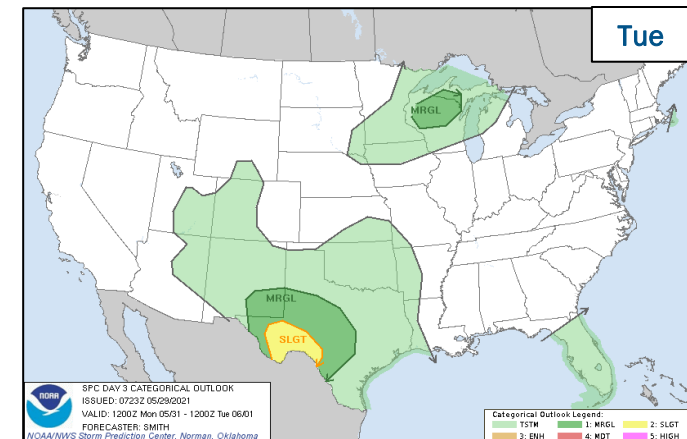
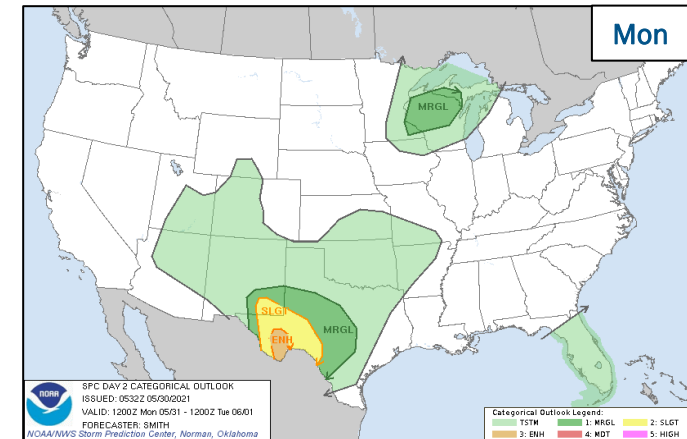
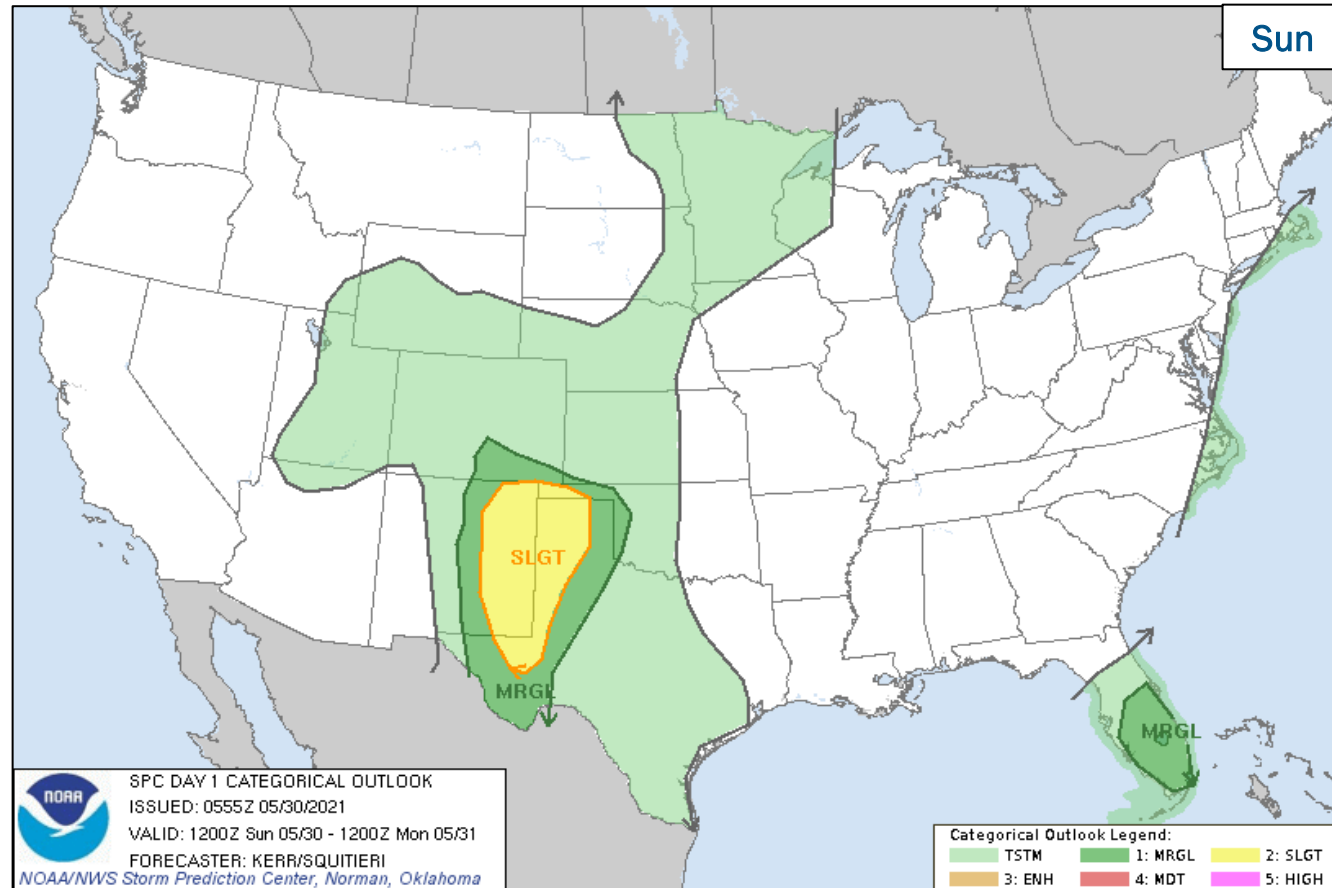
- 512 miles SW of Guam
- Moving NW
- Maximum sustained winds 17-23 mph
- 24-hour formation chance: High

National Weather Forecast



FEMA

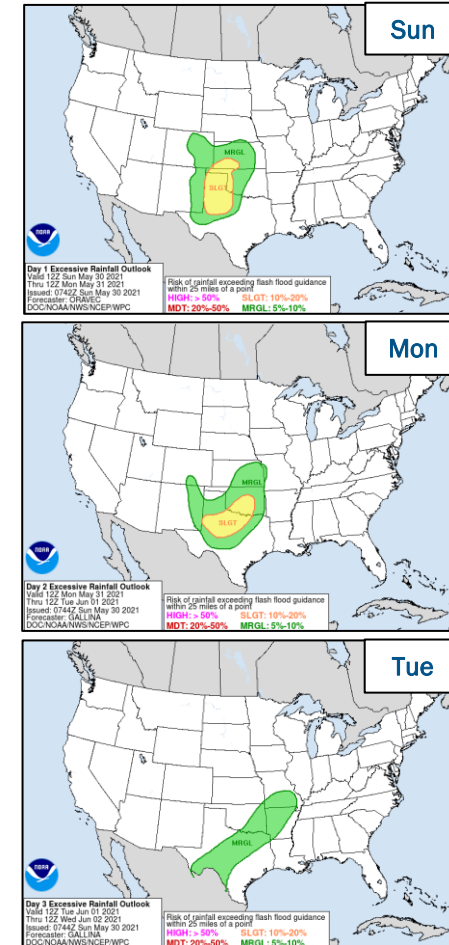
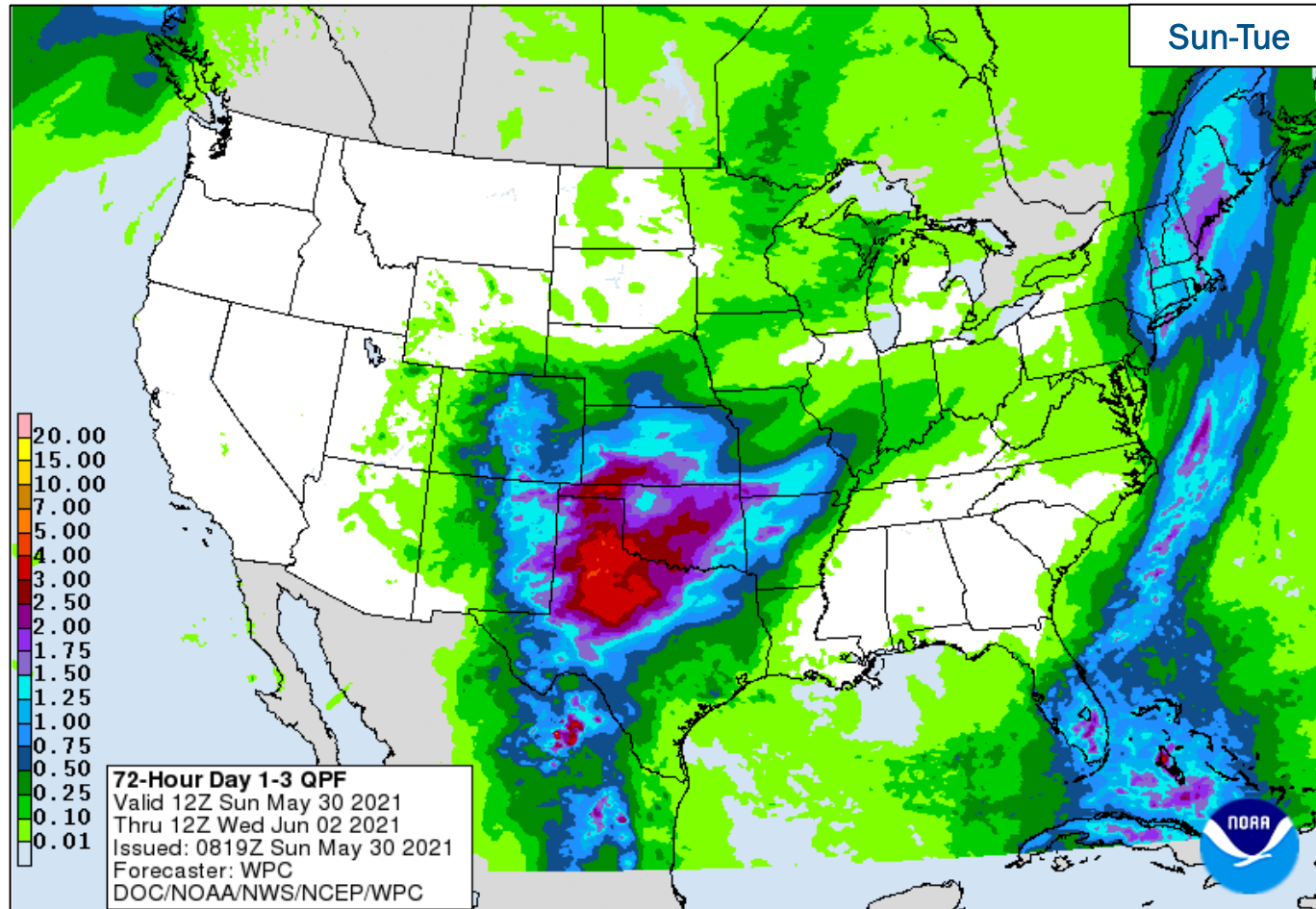
Severe Weather Outlook



FEMA

National Watch Center

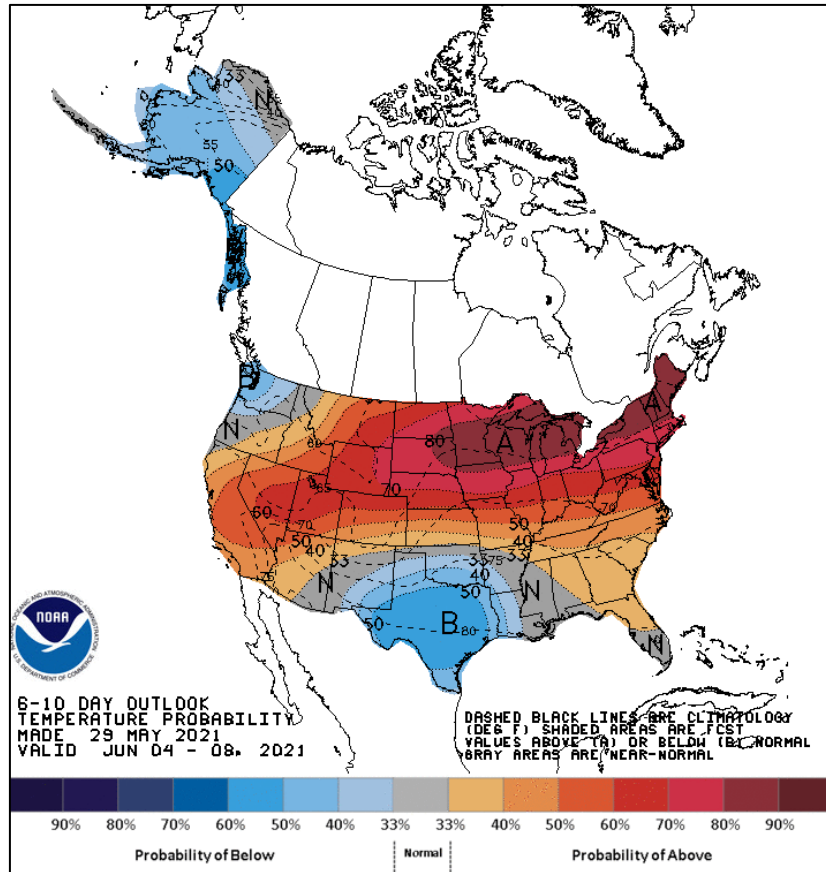
Precipitation & Excessive Rainfall



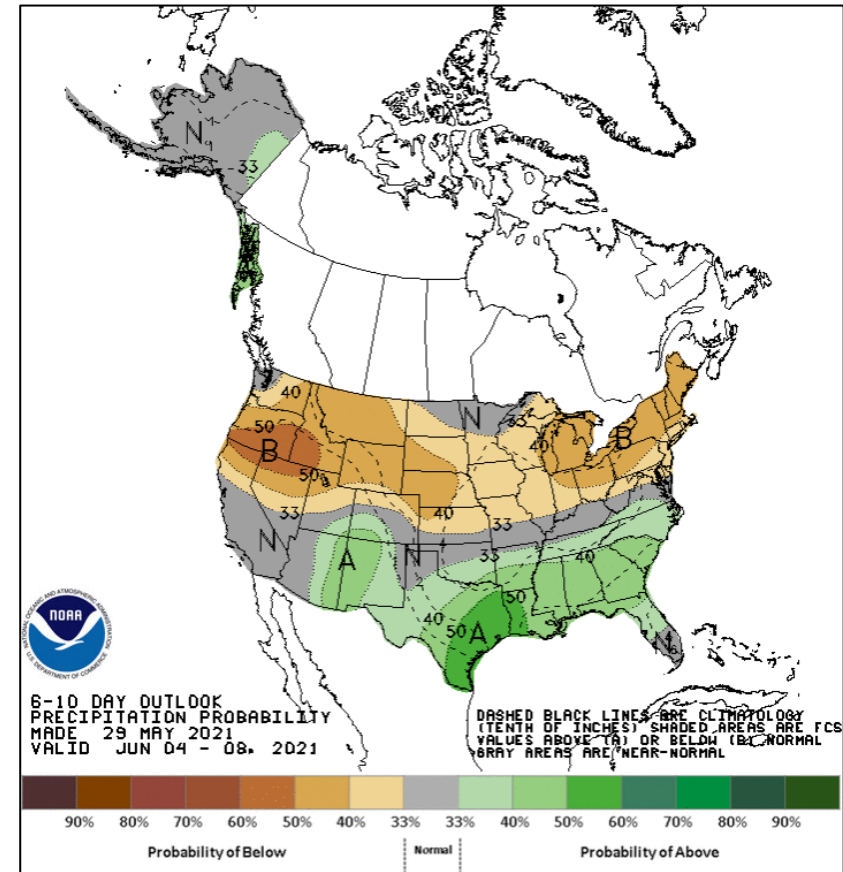
FEMA

National Watch Center

Long Range Outlooks – Jun 4 - 8



6-10 Day Temperature Probability



6-10 Day Precipitation Probability

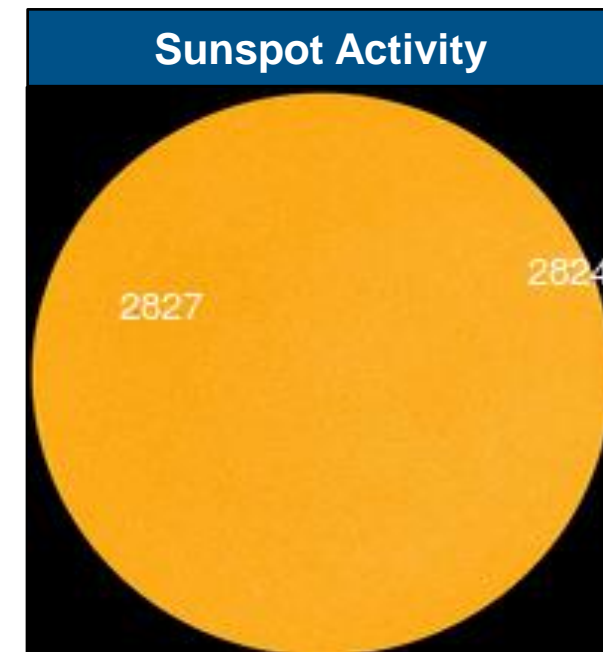



FEMA

National Watch Center

Space Weather Outlook

	Space Weather Activity	Geomagnetic Storms	Solar Radiation	Radio Blackouts
Past 24 Hours	None	None	None	None
Next 24 Hours	None	None	None	None
For further information on NOAA Space Weather Scales refer to: http://www.swpc.noaa.gov/noaa-scales-explanation For further information on Sunspot Activity refer to: https://www.swpc.noaa.gov/phenomena/sunspotssolar-cycle				



FEMA

National Watch Center

Wildfire Summary

Fire Name (County, ST)	FMAG #	Acres Burned	Percent Contained	Evacuations	Structures (Homes / Other)			Fatalities / Injuries
					Threatened	Damaged	Destroyed	
Spur (Yavapai County, AZ) - FINAL	5387-FM-AZ	153	50%	M: Lifted	H: 500	H: 0	H: 12	0 / 0
				V: 0	O: 120	O: 0	O: 22	

(Evacuations: M = Mandatory / V = Voluntary; Structures: H = Homes and Mixed Commercial/Residential / O = Non-residential Commercial/Other Minor Structures)



FEMA

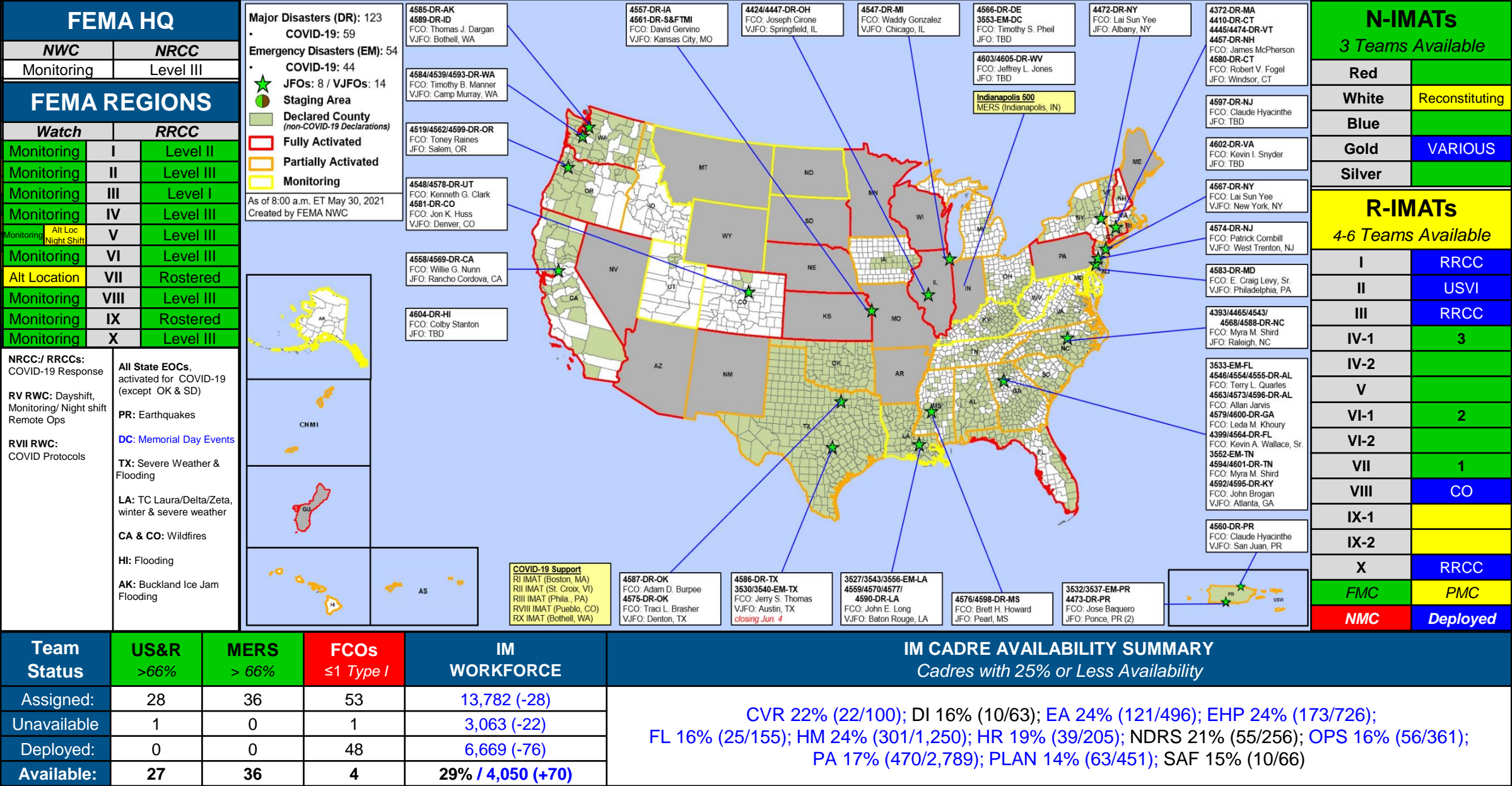
Declaration Requests in Process – 3

State / Tribe / Territory – Incident Description	Type	IA	PA	HM	Requested
WY – Severe Winter Storm and Snowstorm	DR		X	X	5/7
TX – Hurricane Hanna – Appeal	DR		X	X	5/12
LA – Severe Storms, Tornado, and Flooding	DR	X		X	5/28



FEMA

FEMA Common Operating Picture





FEMA

Helping people before, during, and after disasters.

[Click here to subscribe to this briefing.](#)