

FEMA National Watch Center

Daily Operations Briefing

Thursday, June 10, 2021

8:30 a.m. ET



FEMA

National Current Ops / Monitoring

New Significant Incidents / Ongoing Ops

- COVID-19

Hazard Monitoring

- Severe thunderstorms possible – High/Northern Plains
- Heavy rainfall/flash flooding possible – Lower Mississippi to Ohio Valley
- Extreme Fire Weather for CO and UT – Critical Fire Weather – AZ, CO, MN, NM, UT, OR, and WY
- Tropical Activity:
 - Eastern Pacific: Disturbance 1: Medium 40% Disturbance 2: Low 20%

Disaster Declaration Activity

- FMAG approved - Jacks Valley Fire, NV

Event Monitoring

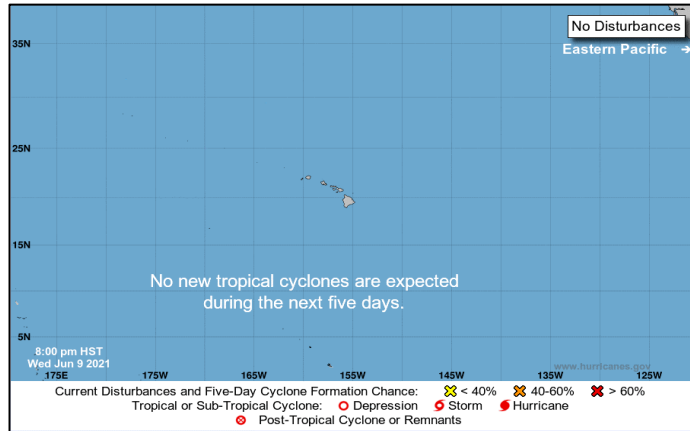
- None



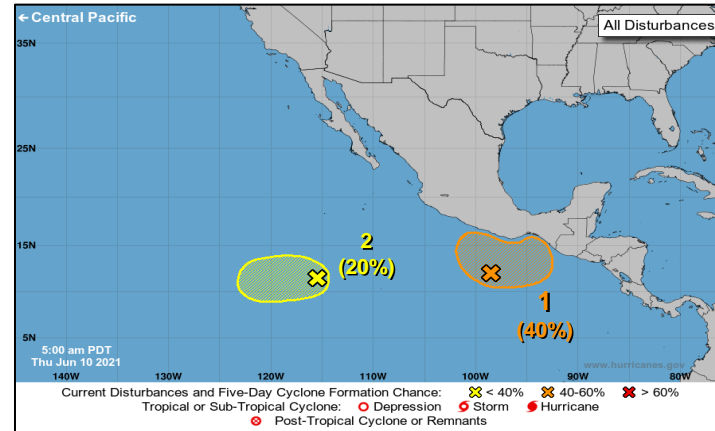
FEMA

Tropical Outlook – Five Day

Central Pacific



Eastern Pacific



Atlantic



Disturbance 1 (as of 8:00 a.m. ET)

- Several hundred miles S of the coasts of southern Salina Cruz, Mexico
- A tropical depression could form by the end of the week
- 48-hour formation chance: Low (near 0%)
- 5-day formation chance: Medium (40%)

Disturbance 2 (as of 8:00 a.m. ET)

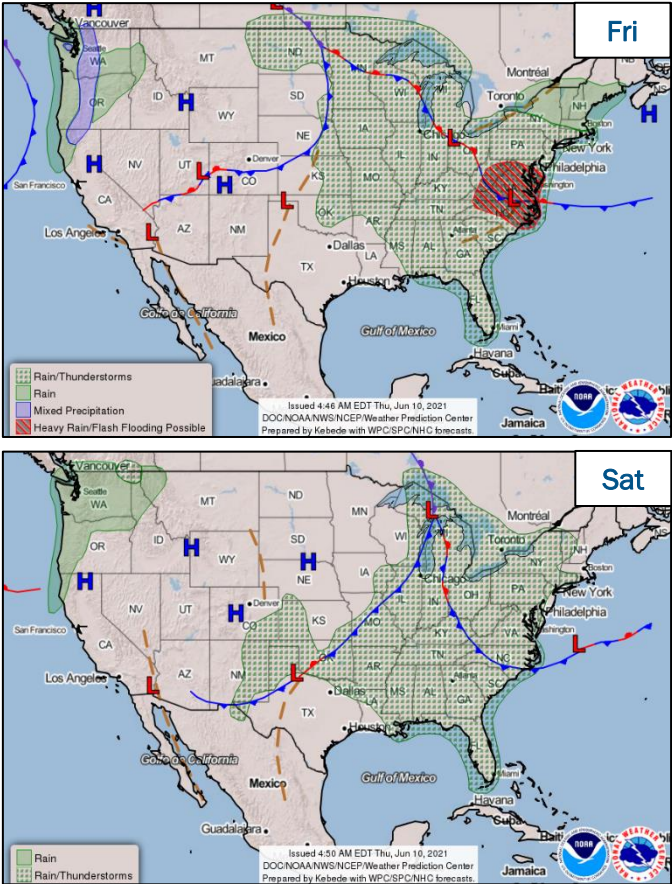
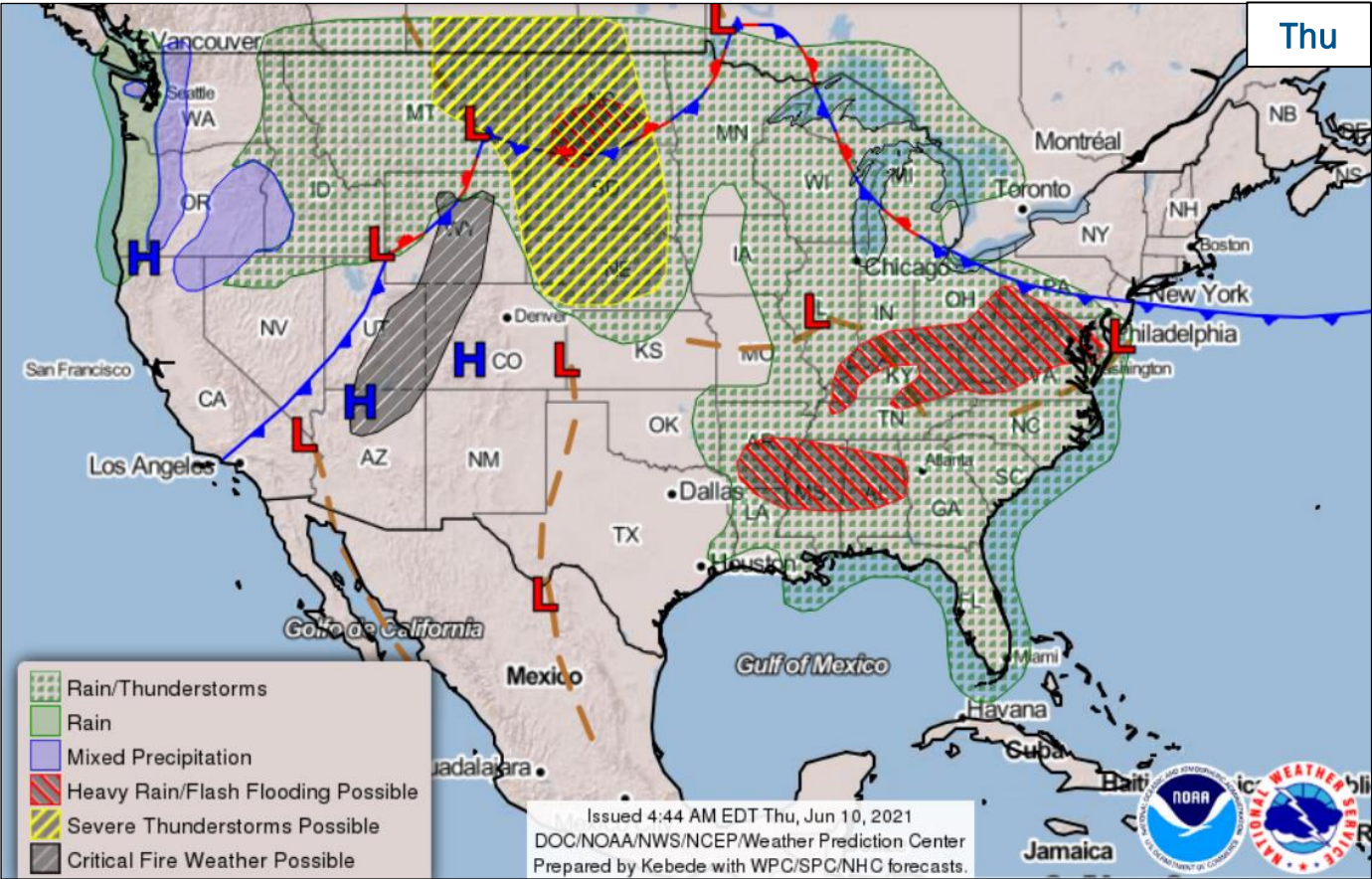
- About 900 miles south-southwest of the southern tip of Baja California
- Gradual development is possible over the next few days
- 48-hour formation chance: Low (near 10%)
- 5-day formation chance: Medium (20%)



FEMA

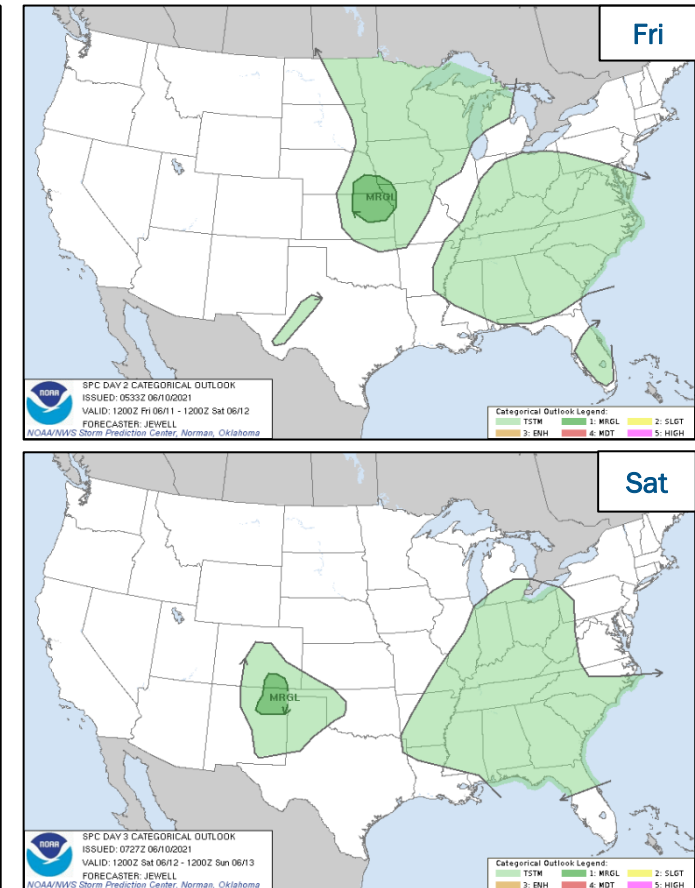
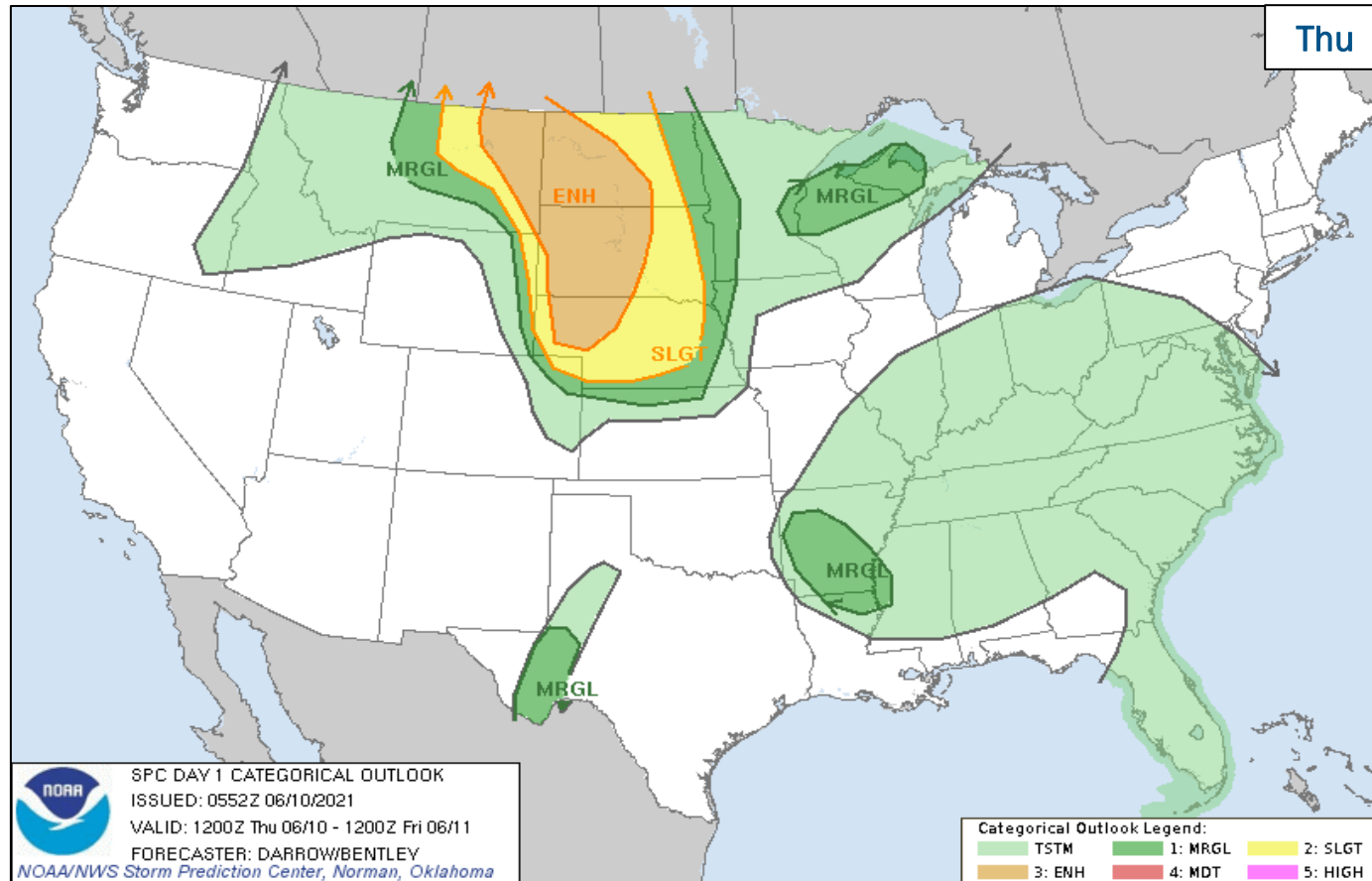
National Watch Center

National Weather Forecast



FEMA

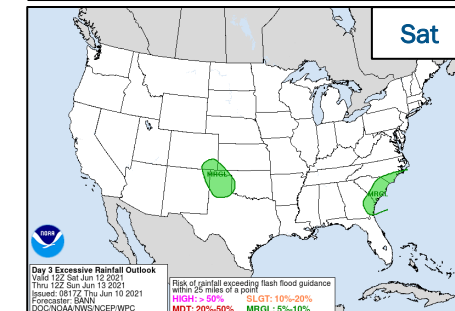
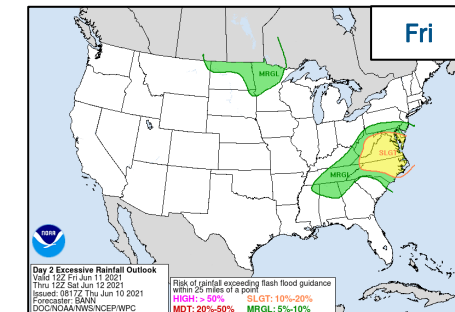
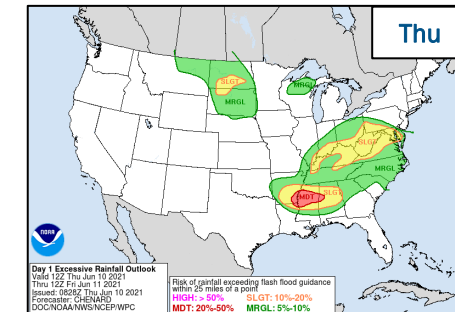
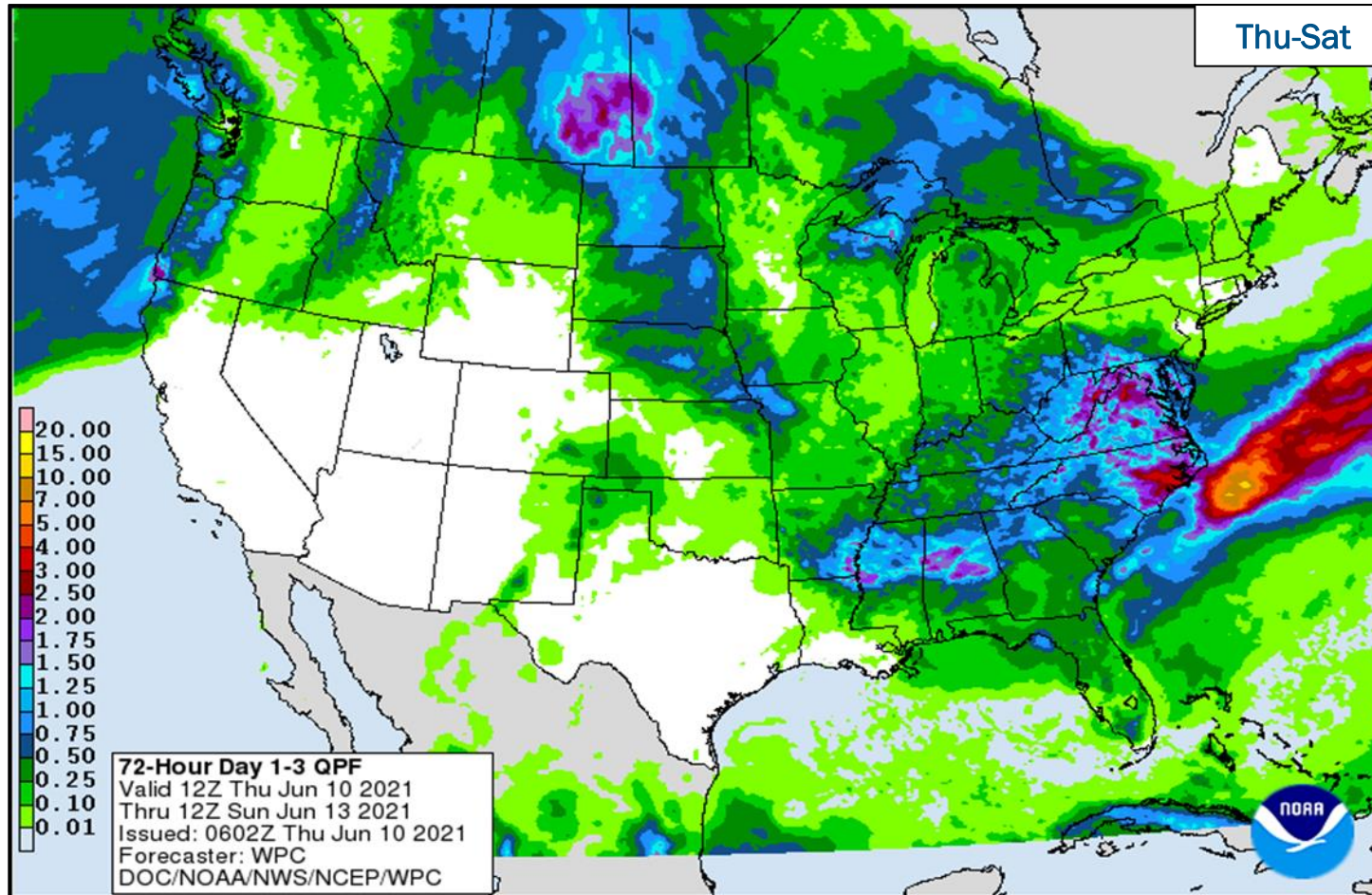
Severe Weather Outlook



FEMA

National Watch Center

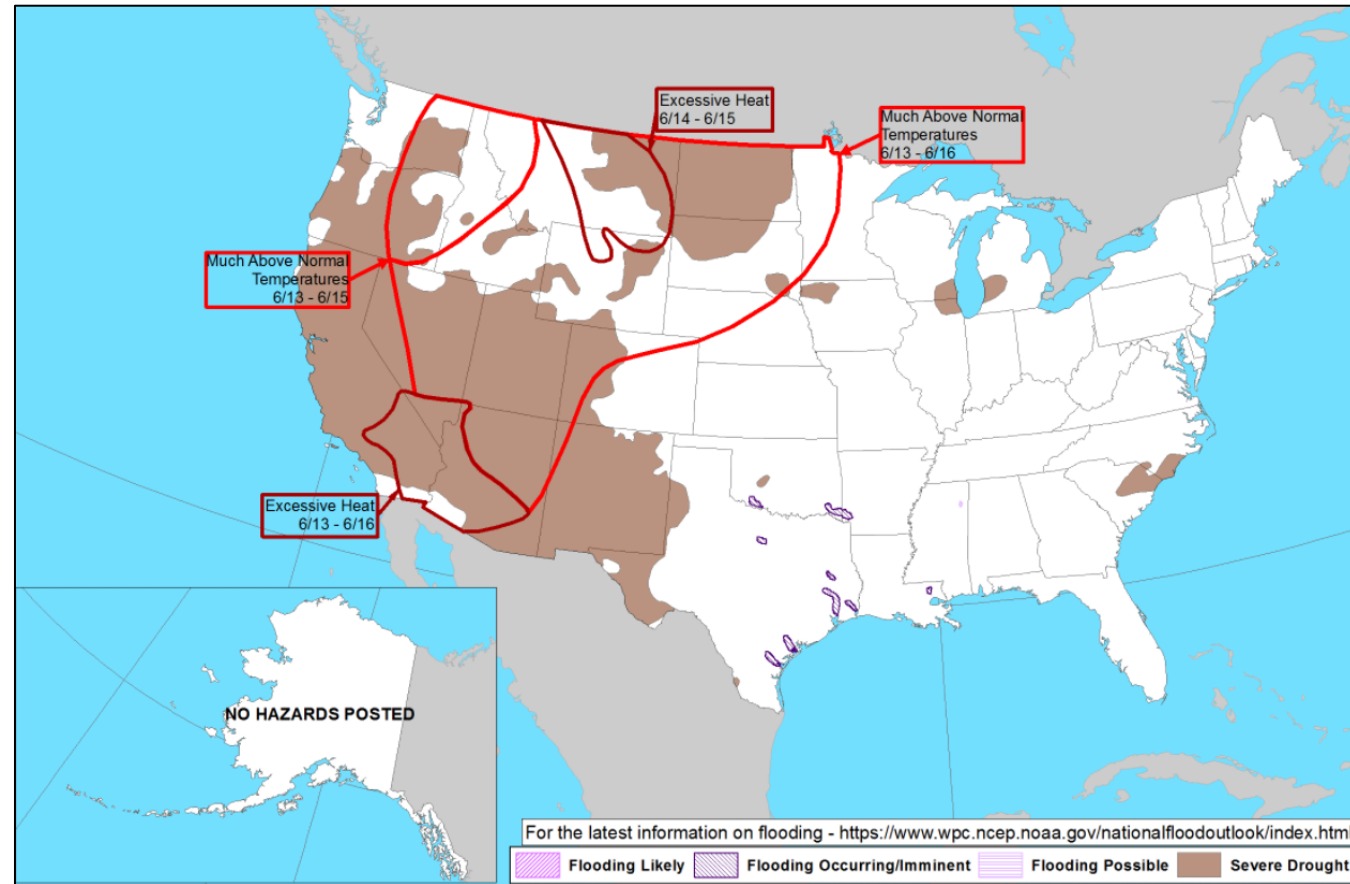
Precipitation & Excessive Rainfall



FEMA

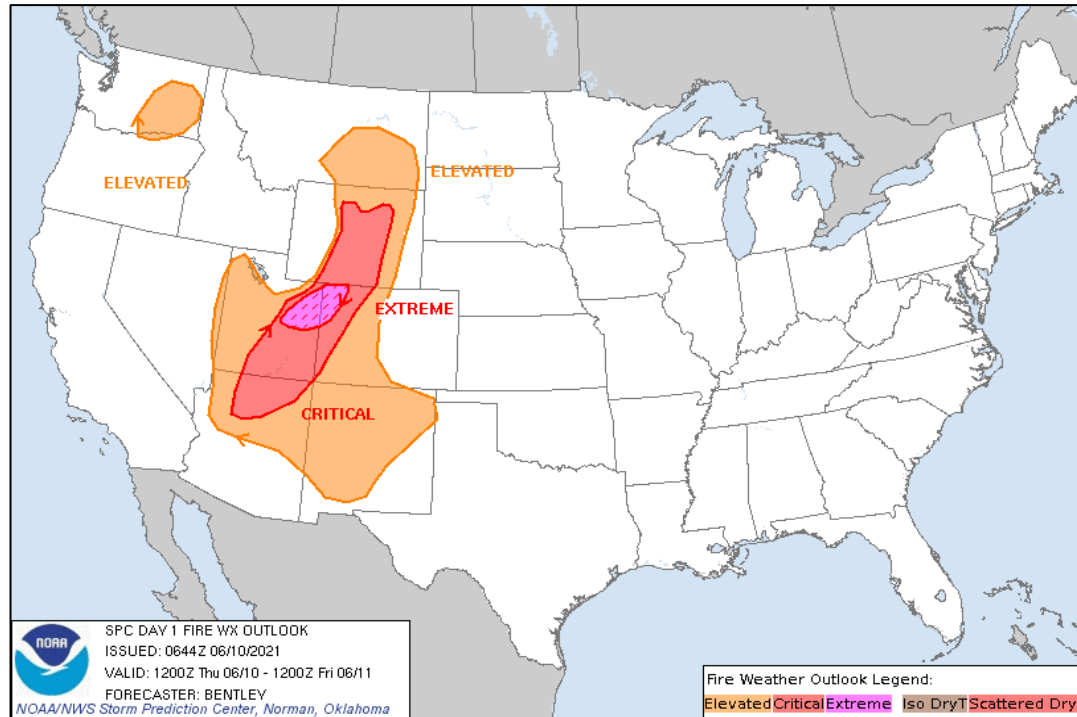
National Watch Center

Hazards Outlook – Jun 12-16

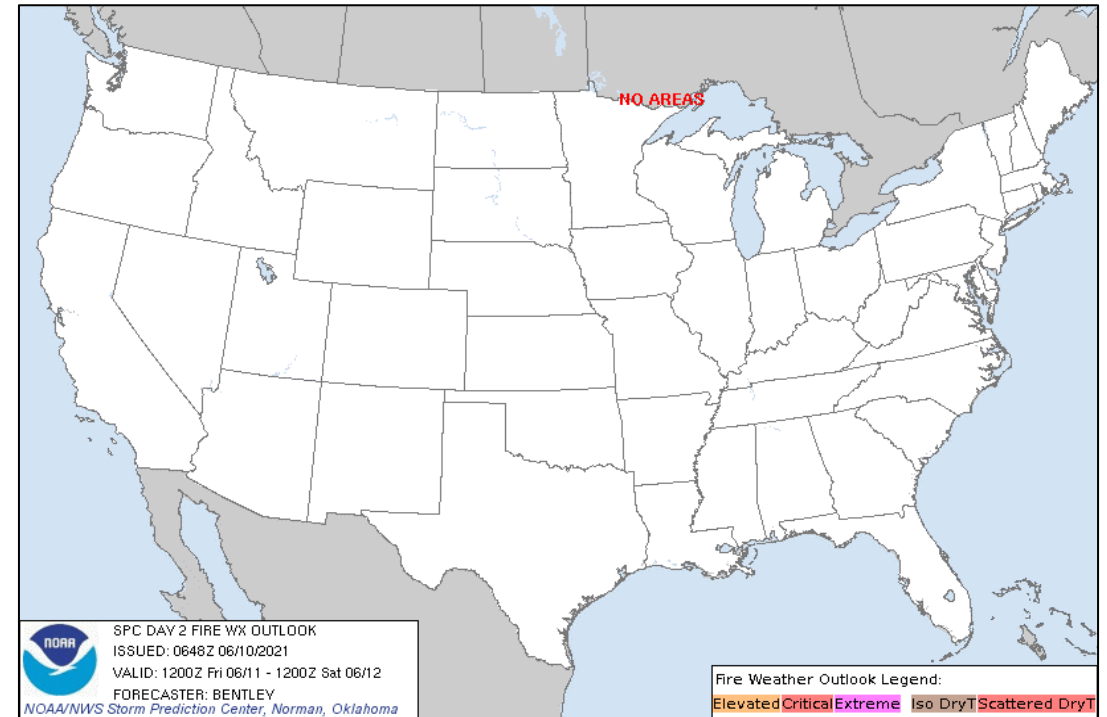


FEMA

Fire Weather Outlook



Today



Tomorrow



FEMA

National Watch Center

Jacks Valley Fire – Nevada

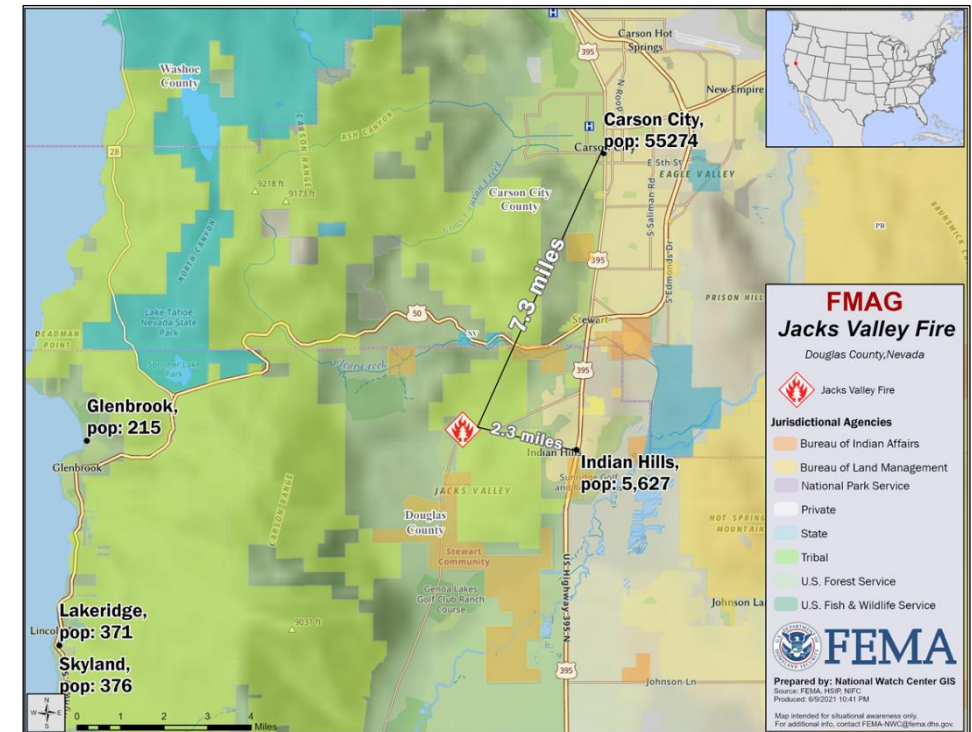
Fire Name (County, ST)	FMAG #	Acres Burned	Percent Contained	Evacuations	Structures (Homes / Other)			Fatalities / Injuries
					Threatened	Damaged	Destroyed	
Jacks Valley (Douglas County, NV)	FMAG 5390	350	0%	M:0	H: 1,000	H: 0	H: 0	0 / 0
				V: 2,000	O: 12	O: 0	O:	

Situation:

- The fire began on June 9, 2021, and is burning on Federal, state, and private land in and around the city of Indian Hills, NV
- Threatening 1,000 homes, 10 business and a school, the General Improvement District, water tanks supporting Indian Hills, and high voltage transmission lines
- 350 acres burned; 0% contained
- Voluntary evacuations in effect for 2,000 people

Response:

- NV state EOC at Full Activation (COVID-19)
- FEMA Region IX and the FEMA NWC continue to monitor
- FMAG was approved on June 9, 2021



FEMA

National Watch Center

Wildfire Summary

Fire Name (County, ST)	FMAG #	Acres Burned	Percent Contained	Evacuations	Structures (Homes / Other)			Fatalities / Injuries
					Threatened	Damaged	Destroyed	
Mammoth (Garfield County, UT)	5388	708	19%	M: 250	H: 250	H: 0	H: 0	0 / 0
				V: 0	O: 0	O: 0	O: 1	
Telegraph (Pinal & Gila Counties, AZ)	5389	84,860	34%	M: 4,150	H: 3,500	H: 0	H: 2	0 / 1
				V: 0	O: 140	O: 0	O: 3	

(Source: InciWeb)

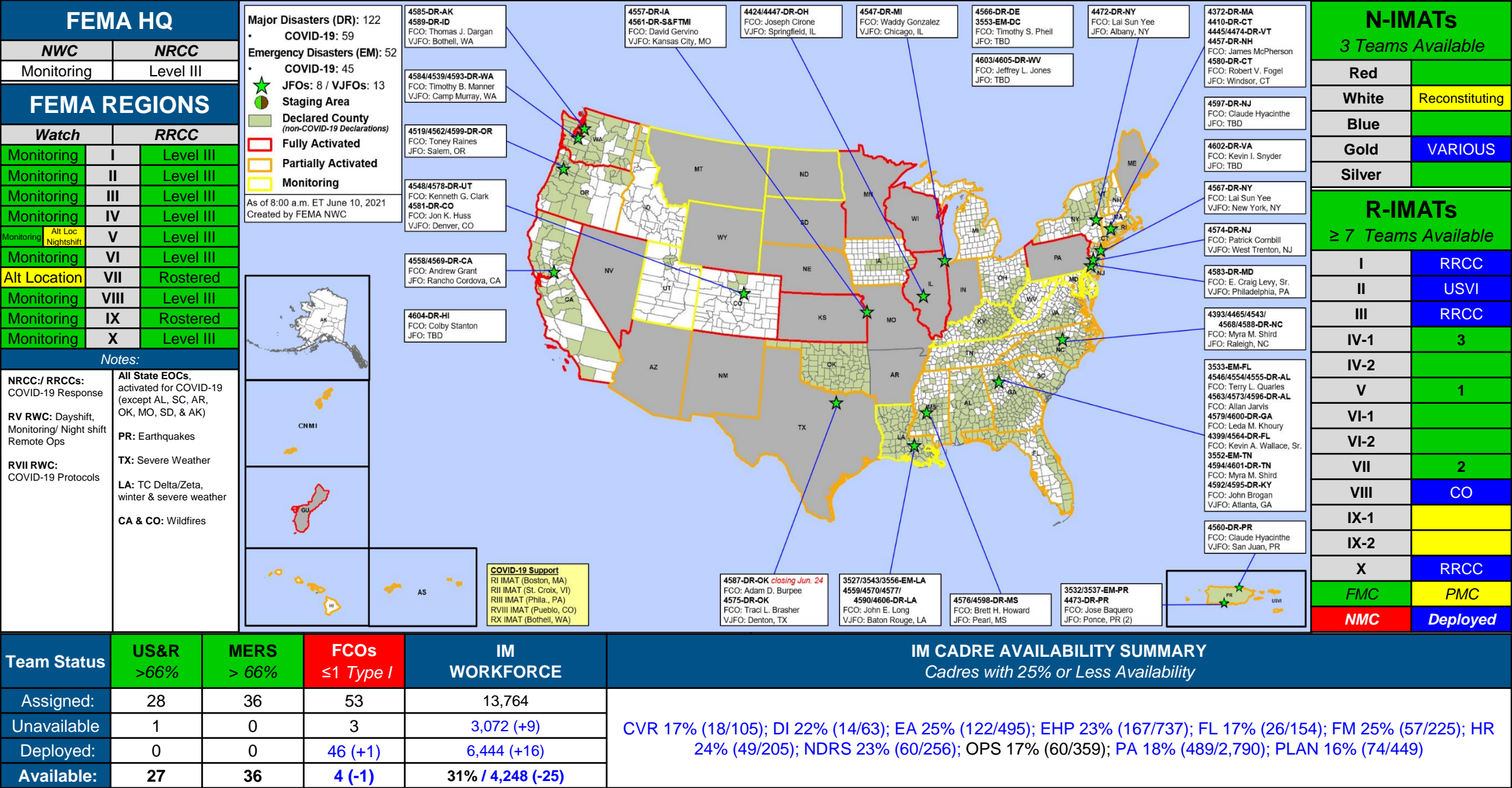


FEMA

(Evacuations: M = Mandatory / V = Voluntary; Structures: H = Homes and Mixed Commercial/Residential / O = Non-residential Commercial/Other Minor Structures)

National Watch Center

FEMA Common Operating Picture





FEMA

Helping people before, during, and after disasters.

[Click here to subscribe to this briefing.](#)