

FEMA National Watch Center

Daily Operations Briefing

Sunday, June 20, 2021

8:30 a.m. ET



FEMA

National Current Ops / Monitoring

New Significant Incidents / Ongoing Ops

- COVID-19
- [Tropical Depression Claudette](#)

Hazard Monitoring

- Heavy rain and flash flooding – Southeast to the Mid-Atlantic
- Severe weather – Middle Mississippi Valley to the Great Lakes, and Southeast
- Tropical Activity:
 - Atlantic:
 - [Tropical Depression Claudette](#)
 - Eastern Pacific:
 - [Remnants of Dolores - FINAL](#)

Disaster Declaration Activity

- None

Event Monitoring

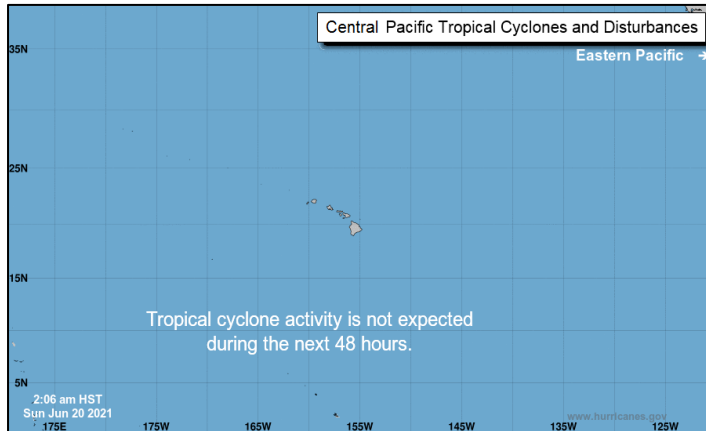
- None



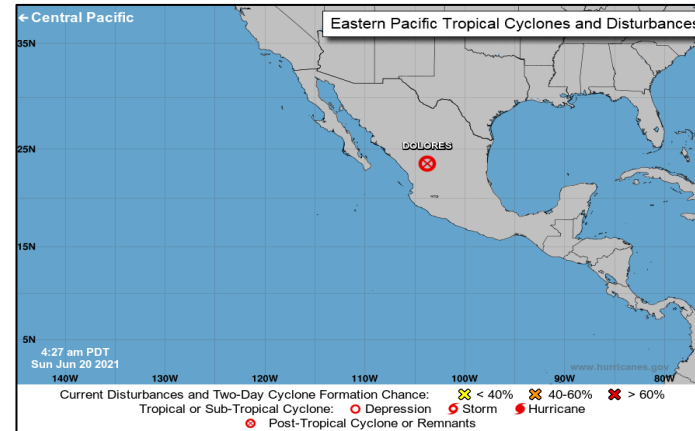
FEMA

Tropical Outlook – Five Day

Central Pacific



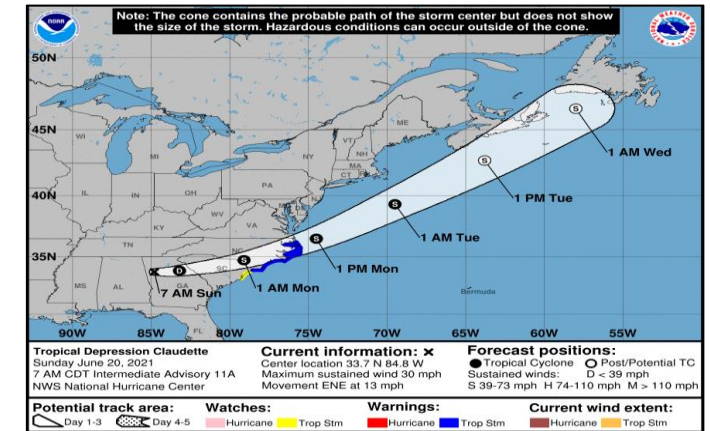
Eastern Pacific



Remnants of Dolores (Advisory #9 as of 5:00 a.m. ET) - FINAL

- 170 miles E of Mazatlán, Mexico
- Moving N at 12 mph
- Maximum sustained winds 25 mph
- Dissipated over inland Mexico
- This is the last Public Advisory

Atlantic



Tropical Depression Claudette (Advisory #11a as of 8:00 a.m. ET)

- 25 miles W of Atlanta, GA
- Moving ENE at 13 mph
- Maximum sustained winds 30 mph
- Some re-strengthening tonight and forecast to become a tropical storm again on Monday



FEMA

National Watch Center

Tropical Depression Claudette – Response

Situation: Tropical Depression Claudette brought heavy rainfall to the Southeast causing flash/urban/and small stream flooding. Claudette is forecast to strengthen to a Tropical Storm again over the Carolinas this evening. The Storm Prediction Center preliminary tornado reports indicate 13 total tornado touchdowns. Response efforts expected to remain within State / Local capabilities; **Community Lifelines are stable with no anticipated requests for FEMA assistance.**

Lifeline Impacts:

Safety and Security:

- Damage assessments are ongoing in MS and AL

Food, Water & Sheltering:

- AL: Media reports significant tornado damage to a mobile home park in Brewton; local damage assessments to begin during day hours
- MS: Roof damage reported to one home and flooding in an apartment complex
- AL: One Shelter / unknown occupants ; MS: One Shelter / 13 occupants

Health and Medical:

- AL: 2 confirmed storm related fatalities

Transportation:

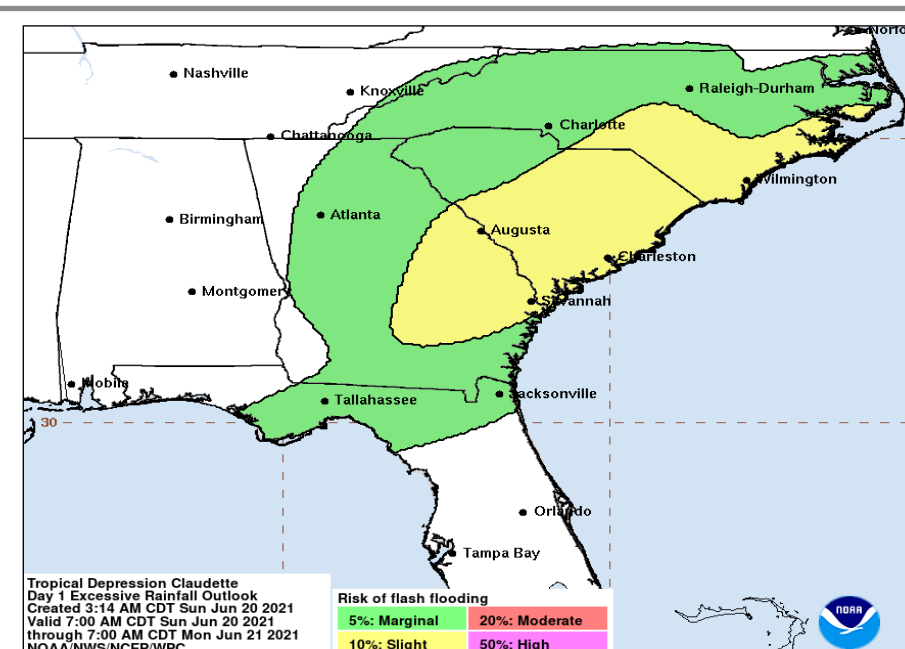
- MS & AL: Several roadways closed due to localized flooding; alternate routes available

State / Local Response:

- MS EOC at Partial Activation (COVID-19)
- AL EOC at Normal Operations



FEMA

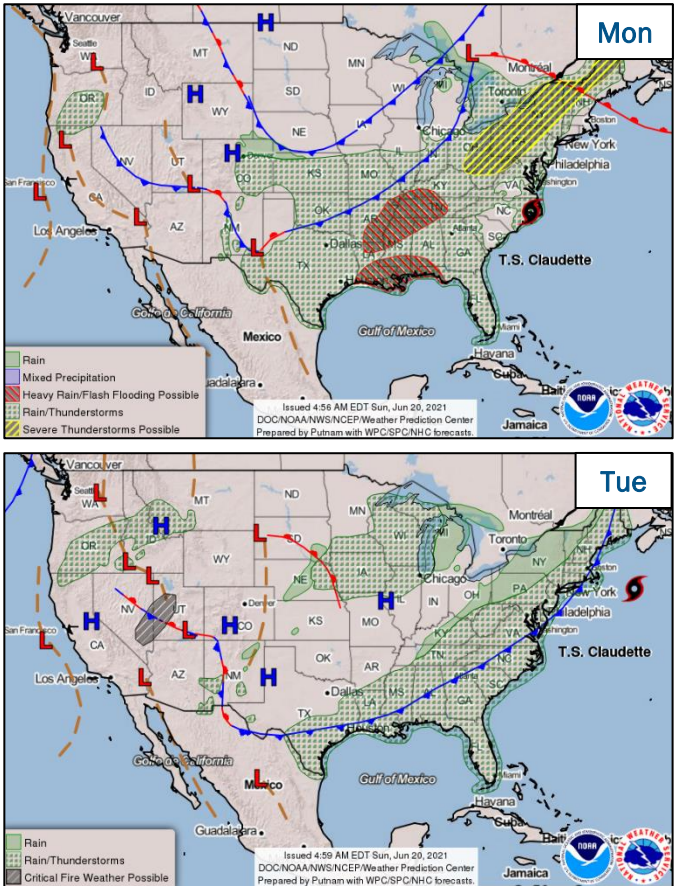
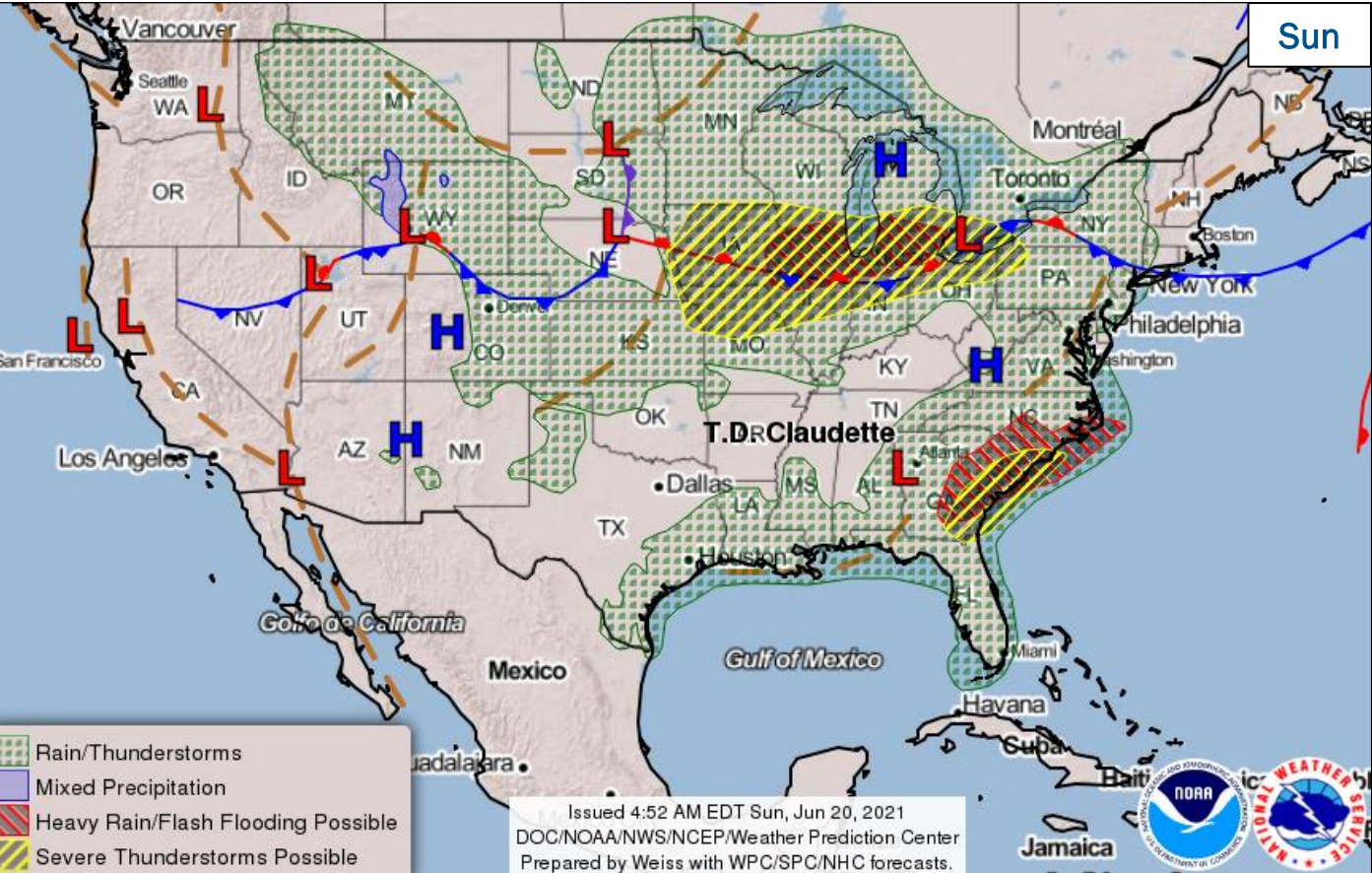


FEMA Response:

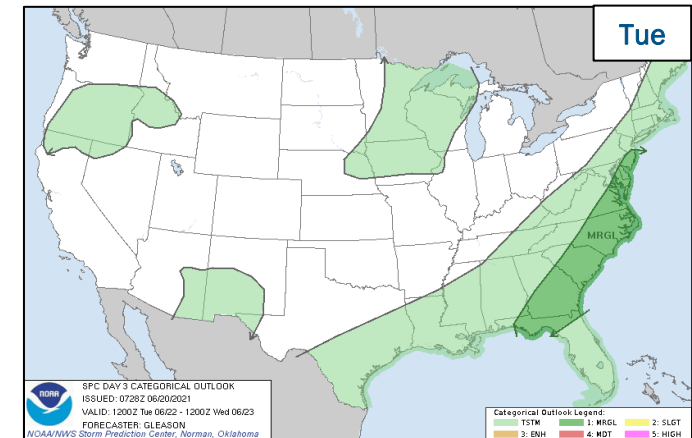
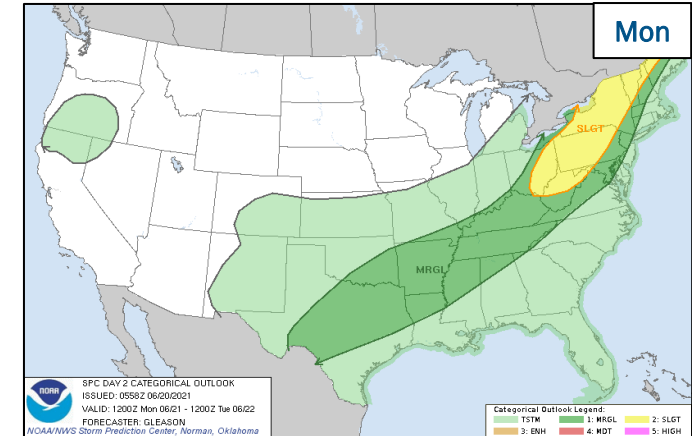
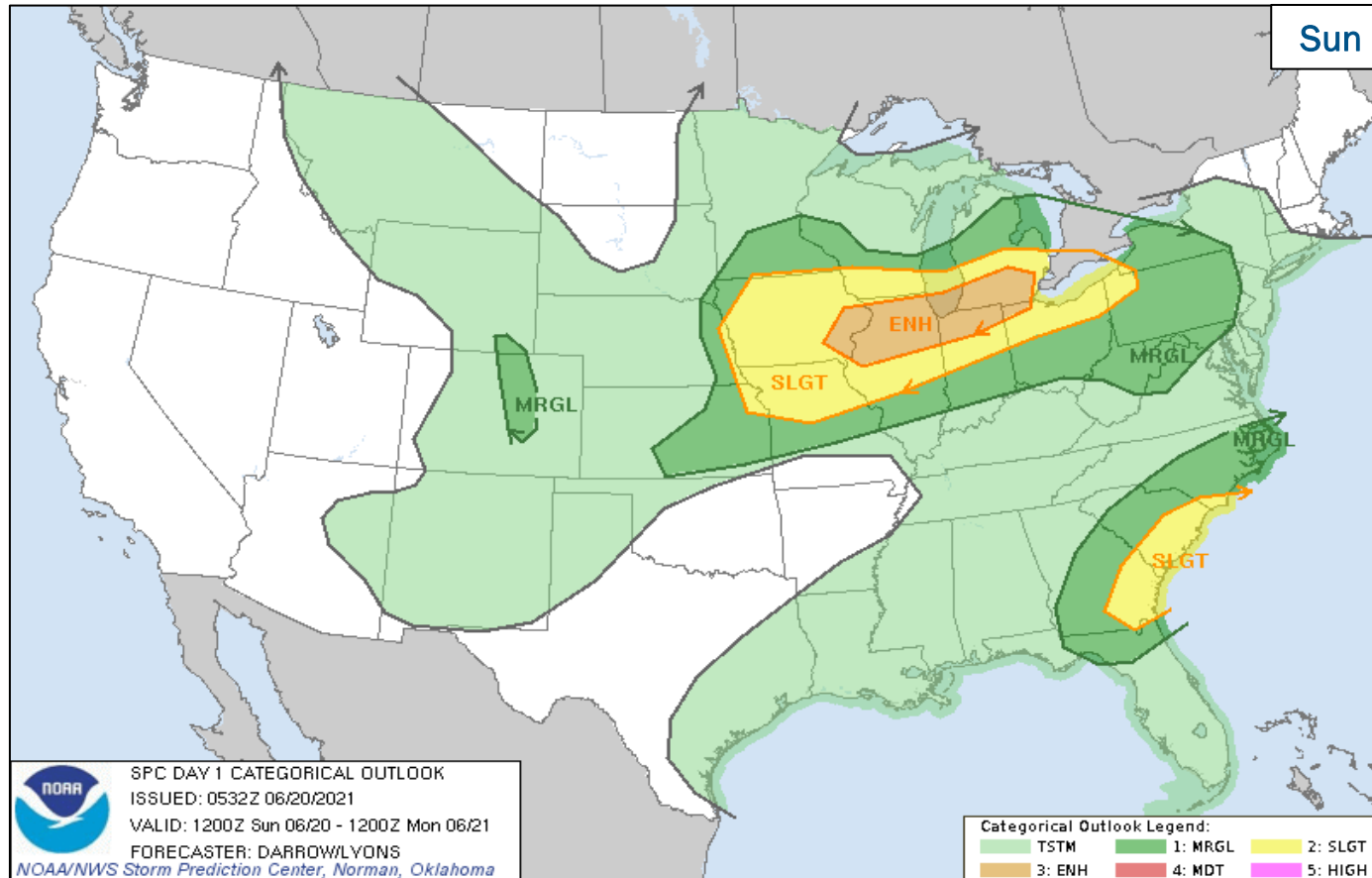
- FEMA Region IV RRCC rostered; RWC is Monitoring
 - IMAT's 1 & 2 available; FIT members in contact with state counterparts
- FEMA HQ: NRCC at Level III (COVID); rostered for full activation
 - NWC monitoring; Enhanced Watch rostered
 - Coordinating with CISA on infrastructure in the impacted areas
 - National IMAT and US&R teams identified for immediate deployment
 - MERS: Communications resources available from Denton and Thomasville
 - Logistics: 4 ISB teams on alert; distribution centers stocked/on-call

National Watch Center

National Weather Forecast



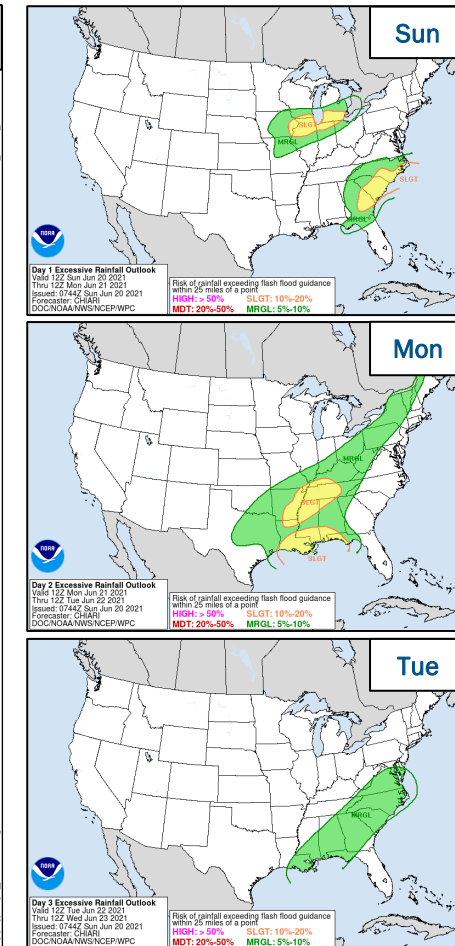
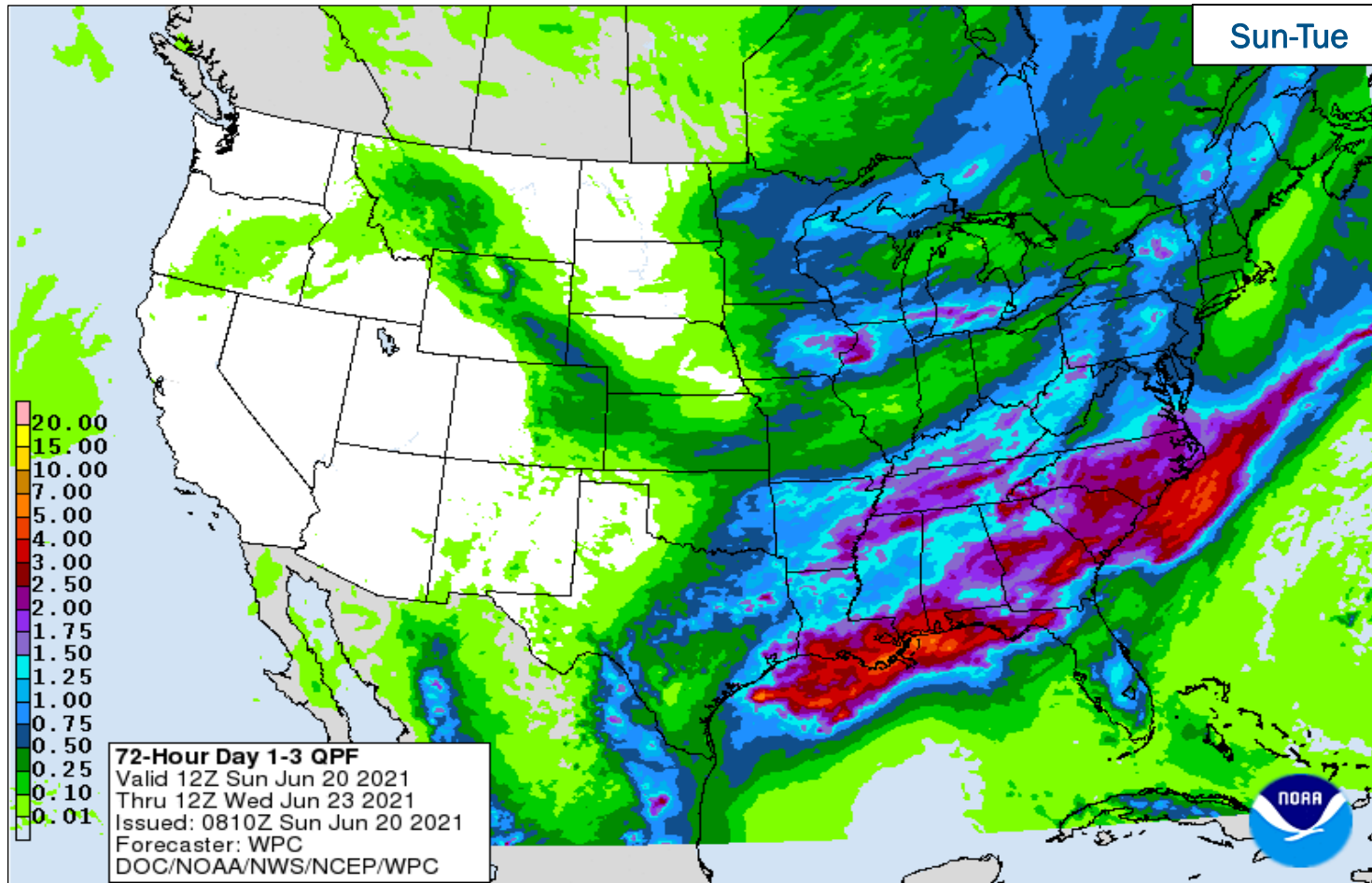
Severe Weather Outlook



FEMA

National Watch Center

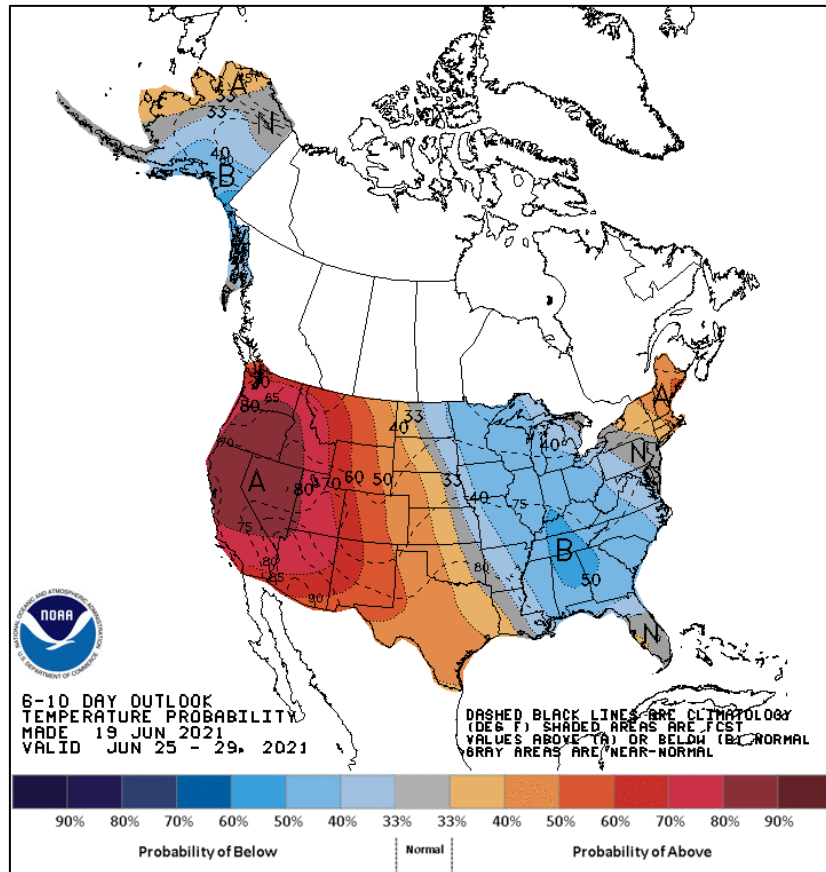
Precipitation & Excessive Rainfall



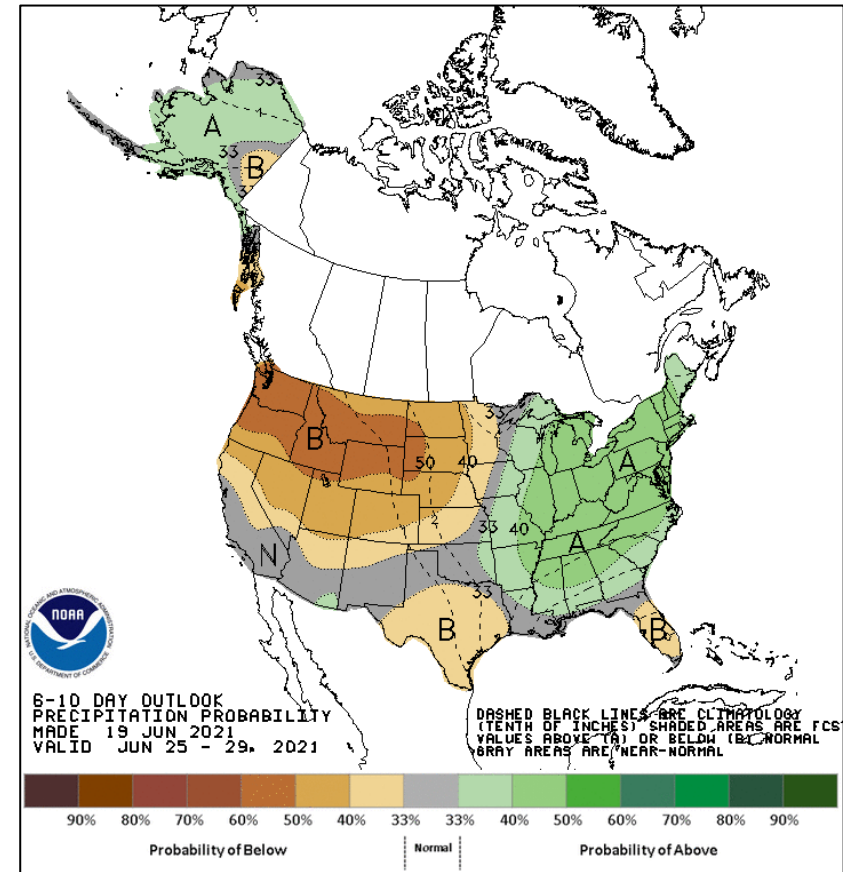
FEMA

National Watch Center

Long Range Outlooks – Jun 25 - 29



6-10 Day Temperature Probability



6-10 Day Precipitation Probability





FEMA

National Watch Center

Space Weather Outlook

	Space Weather Activity	Geomagnetic Storms	Solar Radiation	Radio Blackouts
Past 24 Hours	None	None	None	None
Next 24 Hours	None	None	None	None
For further information on NOAA Space Weather Scales refer to: http://www.swpc.noaa.gov/noaa-scales-explanation For further information on Sunspot Activity refer to: https://www.swpc.noaa.gov/phenomena/sunspotssolar-cycle				



FEMA

National Watch Center

Wildfire Summary

Fire Name (County, ST)	FMAG #	Acres Burned	Percent Contained	Evacuations	Structures (Homes / Other)			Fatalities / Injuries
					Threatened	Damaged	Destroyed	
Telegraph (Pinal & Gila, AZ)	5389-FM-AZ	179,678 (+2,383)	67%	M: 4,230	H: 4,900	H: 5	H: 13	0 / 21 (+1)
				V: 0	O: 0	O: 6	O: 28	
Pack Creek (San Juan, UT)	5391-FM-UT	8,938	44% (+1)	M: 232	H: 29	H: 5	H: 4	0 / 2 (+1)
				V: 0	O: 16	O: 0	O: 6	
Robertson Draw (Carbon County, MT)	5392-FM-MT	27,556 (+3,283)	0%	M: 160	H: 160	H: 0	H: 8	0 / 0
				V: 0	O: 0	O: 0	O: 18	

(Evacuations: M = Mandatory / V = Voluntary; Structures: H = Homes and Mixed Commercial/Residential / O = Non-residential Commercial/Other Minor Structures)



FEMA

National Watch Center

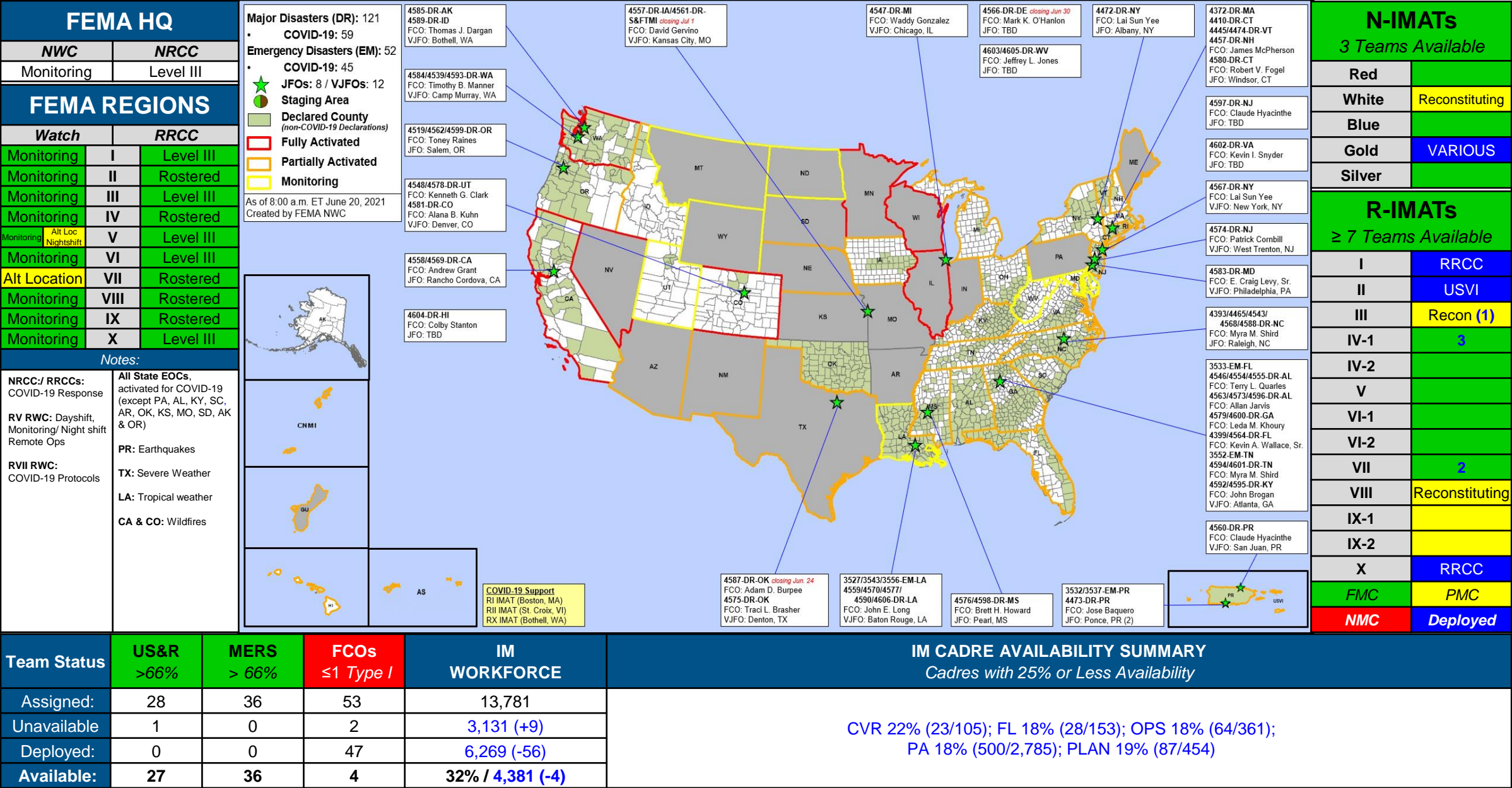
Joint Preliminary Damage Assessments

Region	State / Location	Event	IA	Number of Counties		Start – End
			PA	Requested	Complete	
VIII	MT	Severe Storms June 8-10	IA	0	0	N/A
			PA	5	0	6/21 - TBD



FEMA

FEMA Common Operating Picture





FEMA

Helping people before, during, and after disasters.



Scan to subscribe to this briefing.