

FEMA National Watch Center

# Daily Operations Briefing

Wednesday, June 23, 2021

8:30 a.m. ET



**FEMA**

# National Current Ops / Monitoring

---

## New Significant Incidents / Ongoing Ops

- COVID-19

## Hazard Monitoring

- Severe thunderstorms possible – Central Plains
- Fire weather conditions – Northwest, Central Great Basin, Southwest
- Tropical Activity:
  - Atlantic:
    - Disturbance 1: Low (10%)
  - Eastern Pacific:
    - Disturbance 1: High (90%)

## Disaster Declaration Activity

- Amendment No. 1 to FEMA-4601-DR-TN
- Amendment No. 1 to FEMA-4590-DR-LA

## Event Monitoring

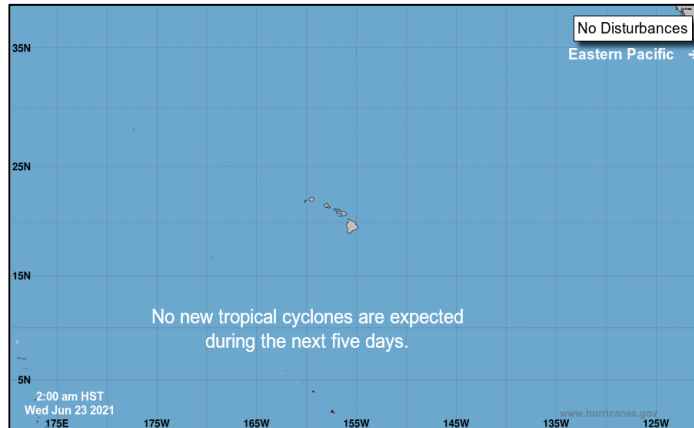
- None



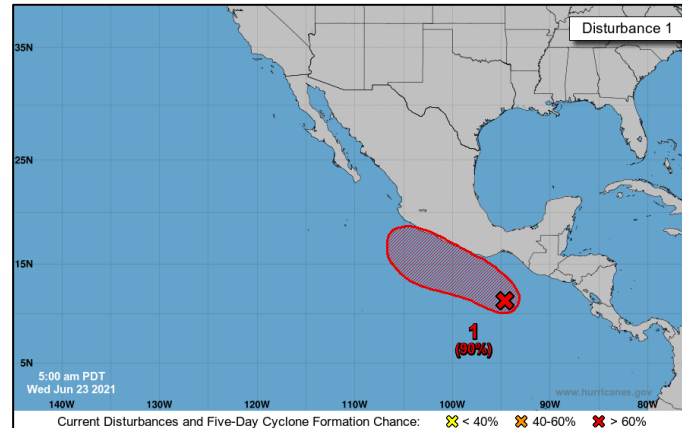
FEMA

# Tropical Outlook – Five Day

## Central Pacific



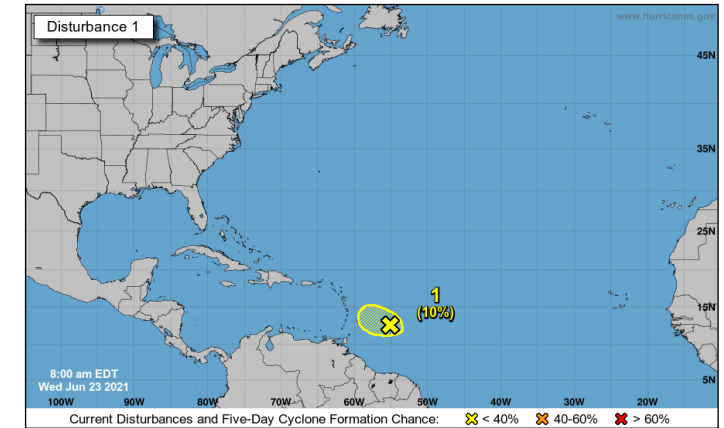
## Eastern Pacific



### Disturbance 1 (as of 8:00 a.m. ET)

- Several hundred miles S of the coasts of Gulf of Tehuantepec
- Tropical depression is likely to form later this week while moving W NW at 10 mph
- 48-hour formation chance: High (70%)
- 5-day formation chance: High (90%)

## Atlantic



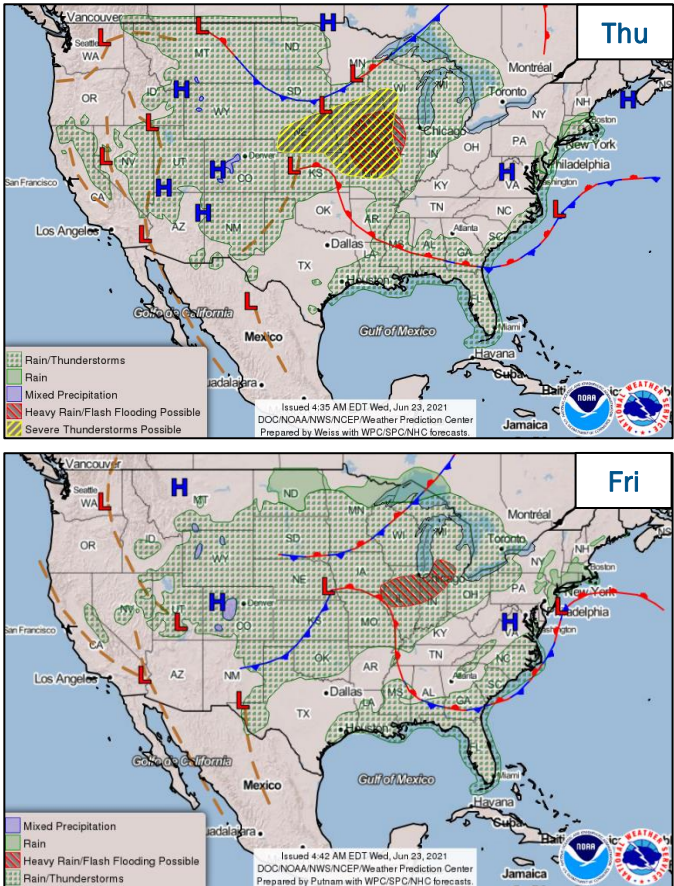
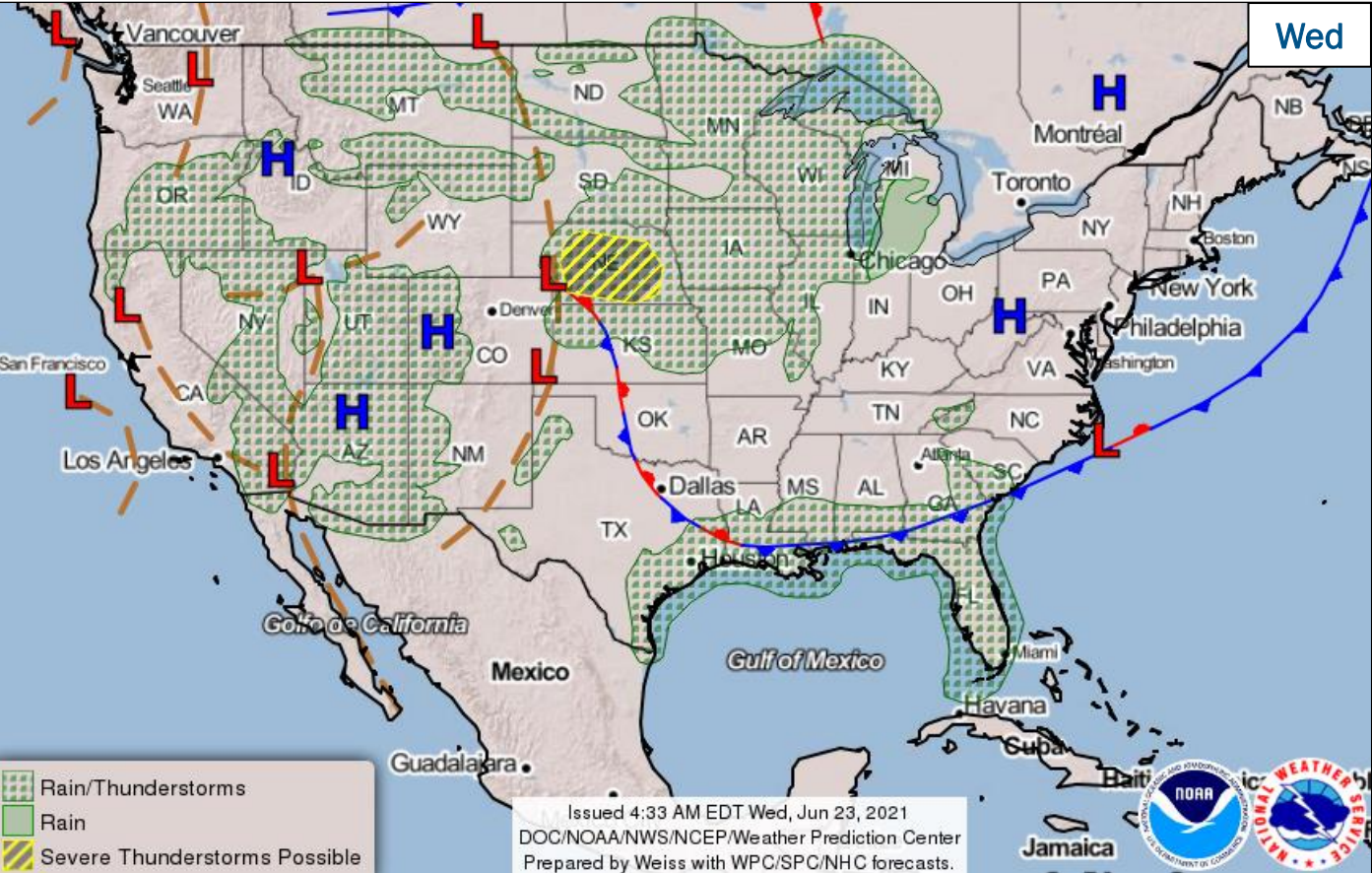
### Disturbance 1 (As of 8:00 a.m. ET)

- Few hundred miles E of the Windward Islands
- Expected to move WNW at 5-10 mph
- 48-hour formation chance: Low (10%)
- 5-day formation chance: Low (10%)



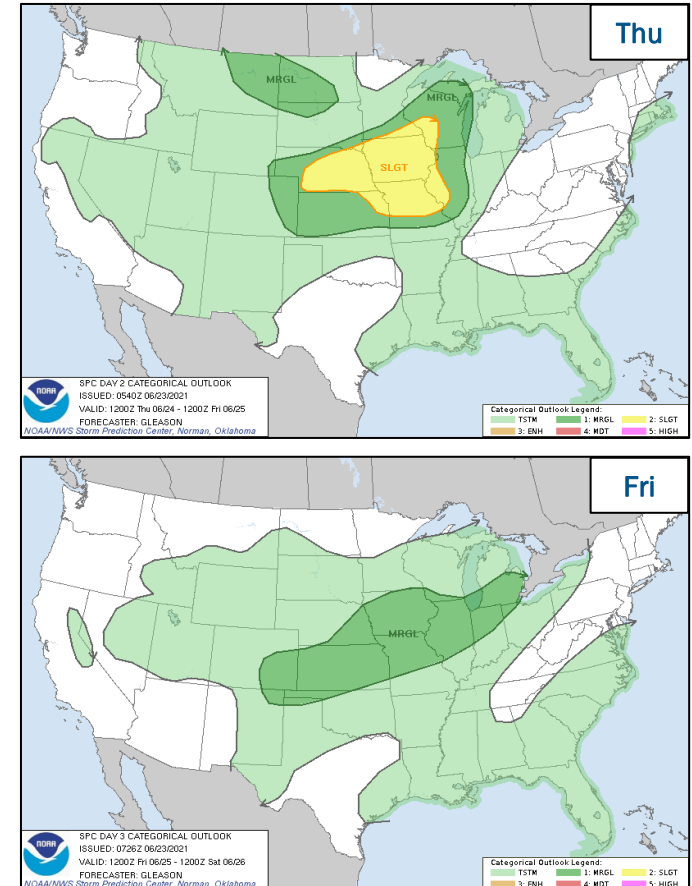
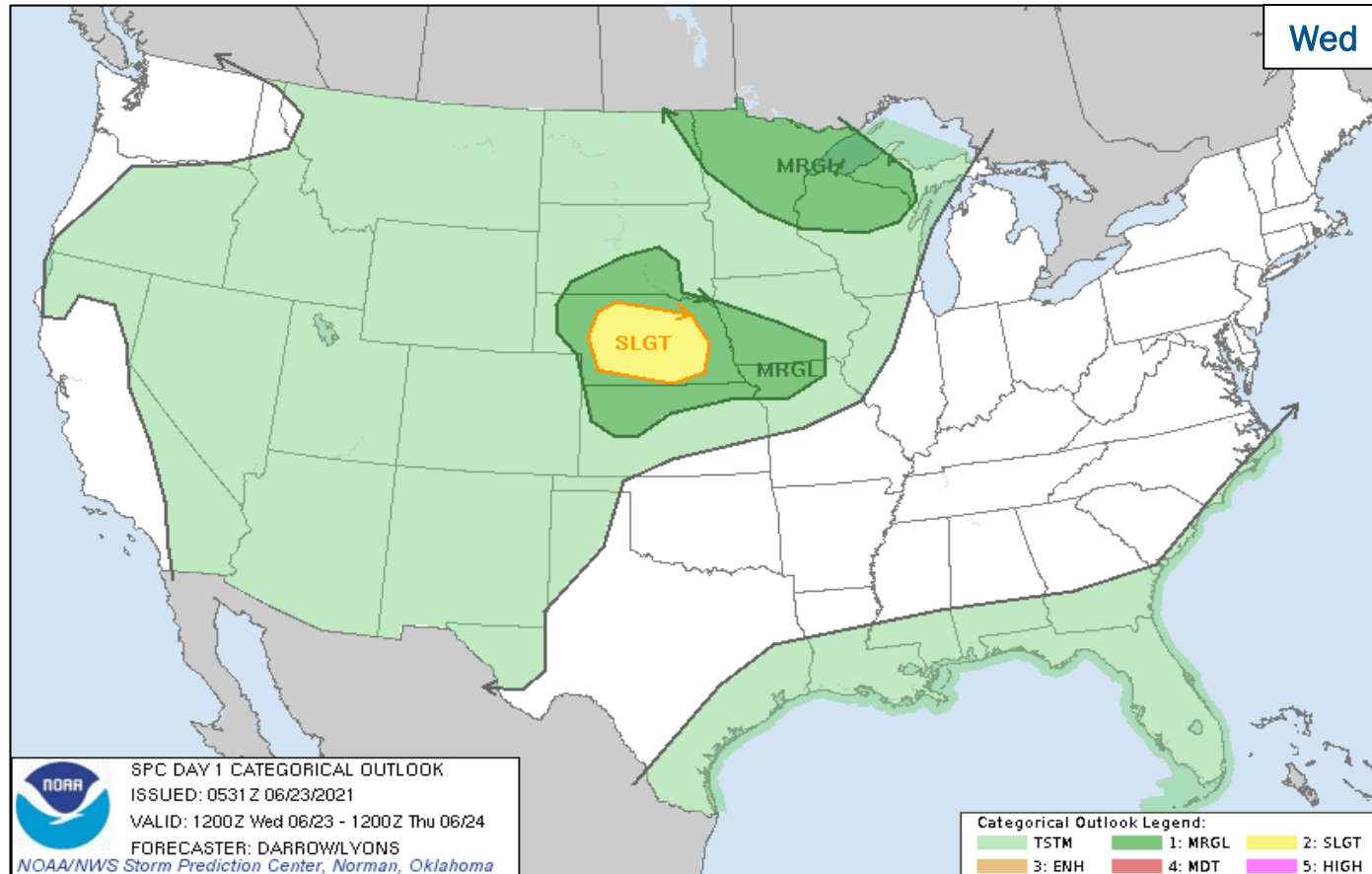
FEMA

# National Weather Forecast



FEMA

# Severe Weather Outlook

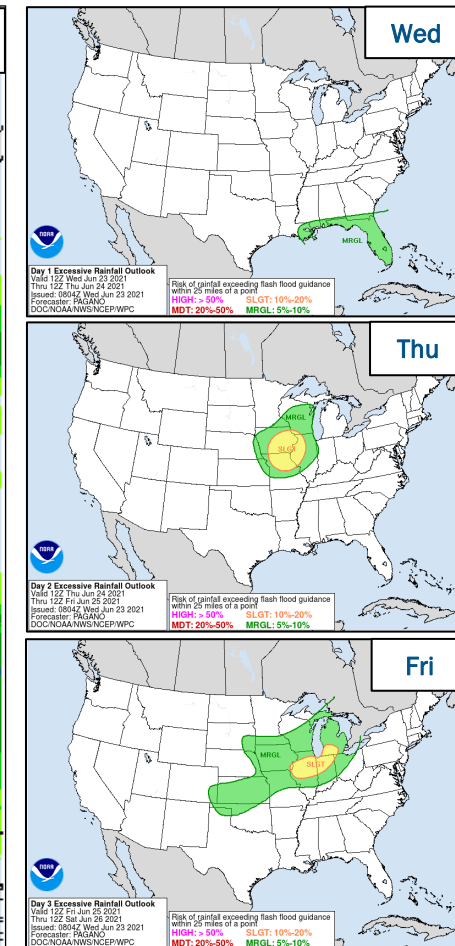
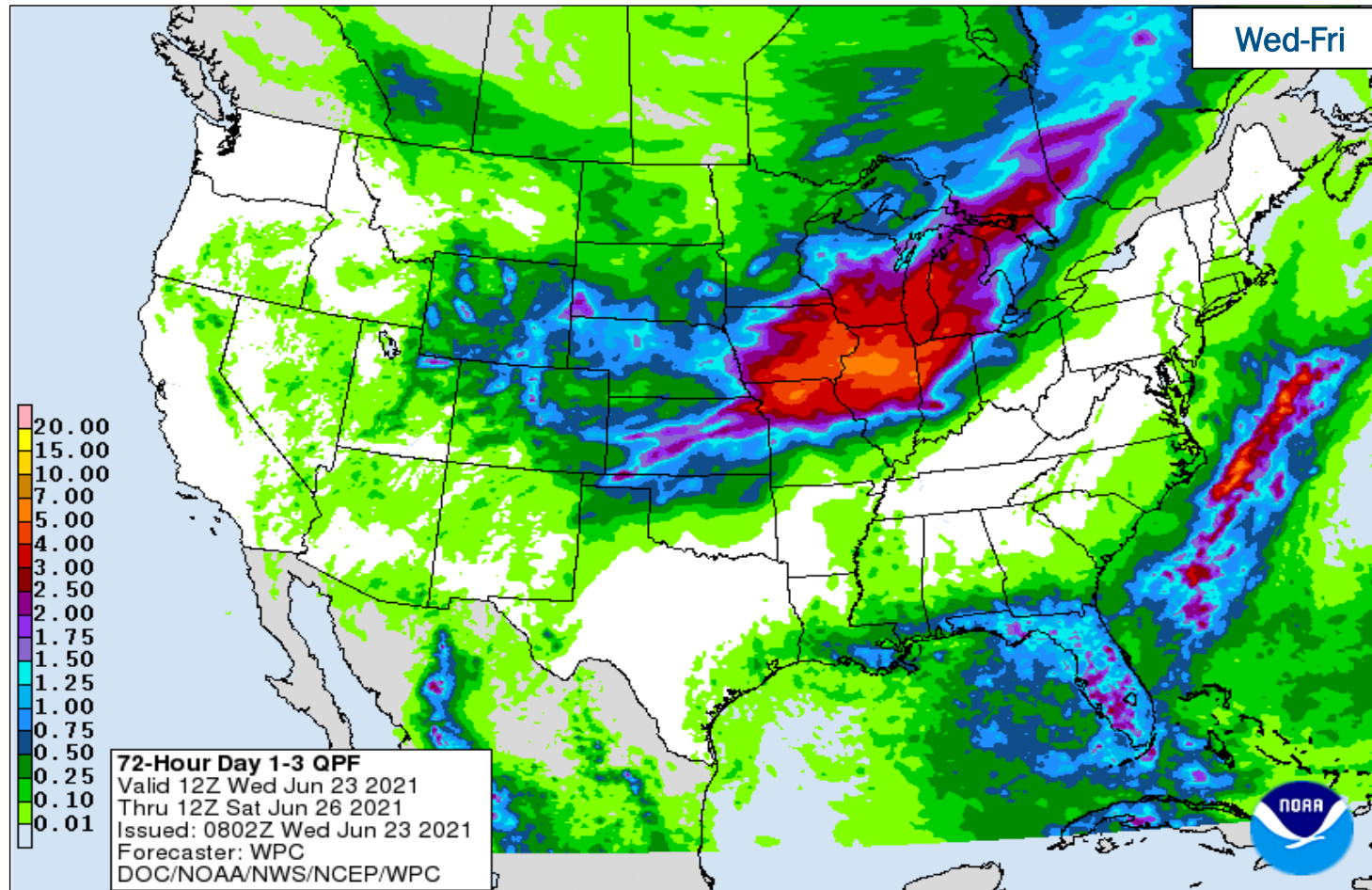


FEMA

National Watch Center



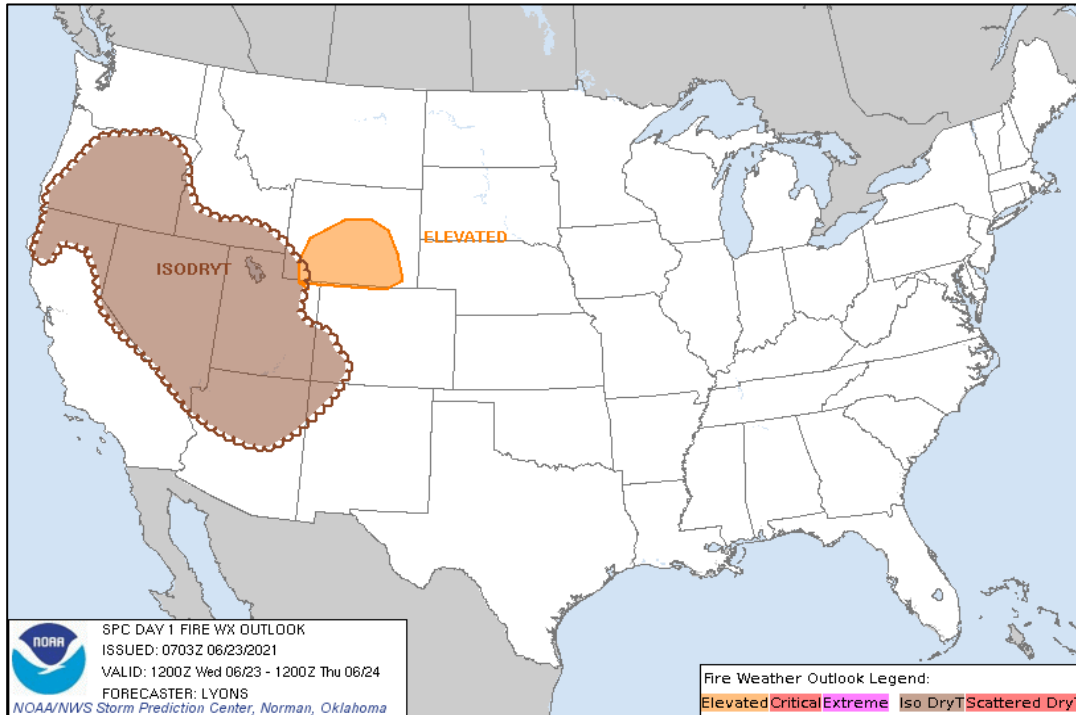
# Precipitation & Excessive Rainfall



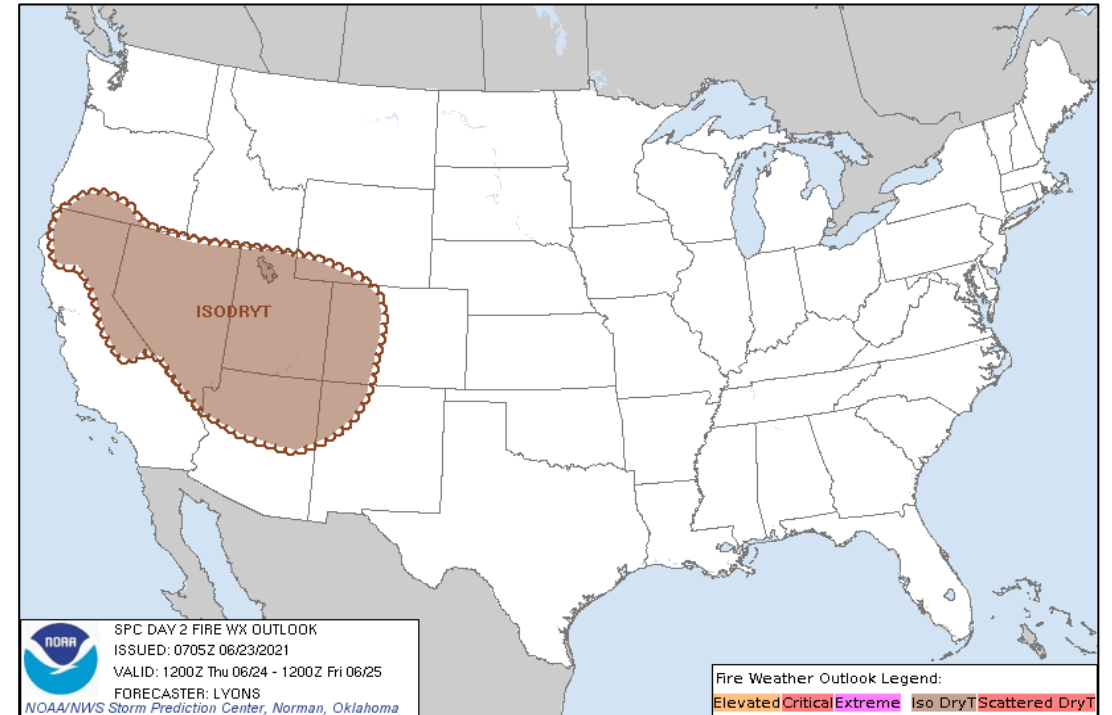
FEMA

National Watch Center

# Fire Weather Outlook



Today



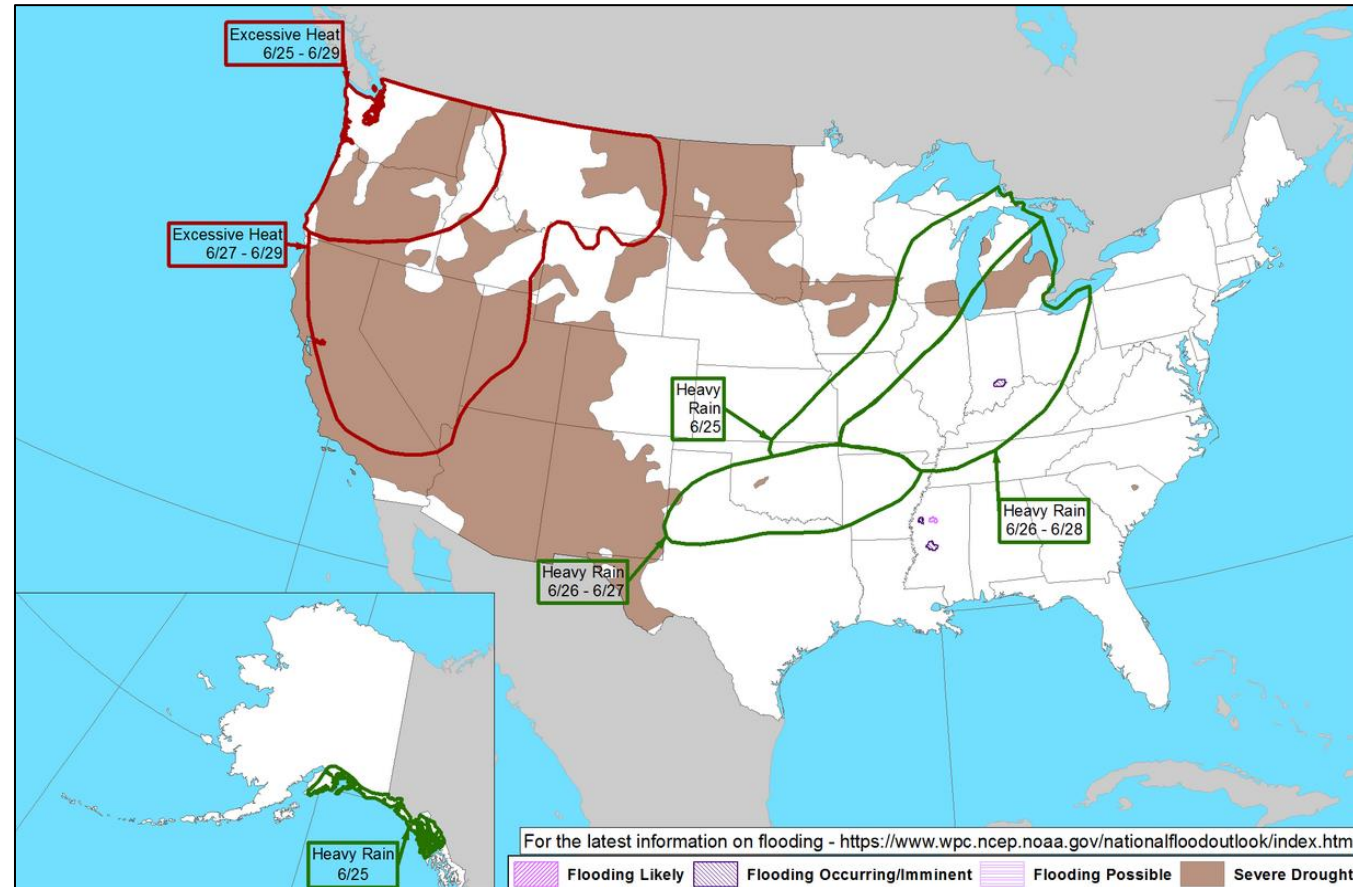
Tomorrow



FEMA

National Watch Center

# Hazards Outlook – Jun 25-29



FEMA

National Watch Center



# Wildfire Summary

Fire Name (County, ST)	FMAG #	Acres Burned	Percent Contained	Evacuations	Structures (Homes / Other)			Fatalities / Injuries
					Threatened	Damaged	Destroyed	
Telegraph (Pinal & Gila, AZ)	5389-FM-AZ	180,725 (+40)	89% (+2)	M: 4,230	H: 4,900	H: 5	H: 13	0 / 21
				V: 0	O: 0	O: 6	O: 28	
Pack Creek (San Juan, UT)	5391-FM-UT	8,952 (+3)	66% (+4)	M: 232	H: 20	H: 5	H: 4	0 / 3
				V: 0	O: 7	O: 0	O: 6	
Robertson Draw (Carbon County, MT)	5392-FM-MT	29,596 (+122)	53% (+8)	M: 160	H: 0	H: 0	H: 8	0 / 3
				V: 0	O: 0	O: 0	O: 18	

(Evacuations: M = Mandatory / V = Voluntary; Structures: H = Homes and Mixed Commercial/Residential / O = Non-residential Commercial/Other Minor Structures)



FEMA

National Watch Center

# FMAG Summary

Approved FMAG Data					
Fiscal Year	Current FYTD	MTD	Monthly Average*	Cumulative Acres Burned FYTD***	Cumulative Denied FMAGs FYTD
2021	15	5	4.3	43,091	1
Fiscal Year	Total Previous FY	Yearly Average**		Total Acres Burned Previous Fiscal Year	Total Denied FMAGs Previous Fiscal Year
2020	85	54.7		1,687,040	0

## FY 2021 FMAG

5378-FM-CO – Approved 10/17/2020  
 5379-FM-CO – Approved 10/17/2020  
 5380-FM-CA – Approved 10/26/2020  
 5381-FM-CA – Approved 10/26/2020  
 5382-FM-NV – Approved 11/17/2020  
 5383-FM-NV – Approved 12/3/2020  
 5384-FM-SD – Approved 3/29/2021  
 5385-FM-AZ – Approved 4/8/2021  
 5386-FM-NM – Approved 4/27/2021  
 5387-FM-AZ – Approved 5/27/2021

5388-FM-UT – Approved 6/5/2021  
 5389-FM-AZ – Approved 6/6/2021  
 5390-FM-NV – Approved 6/9/2021  
 5391-FM-UT – Approved 6/10/2021  
 5392-FM-MT – Approved 6/16/2021

\* Reflects the three-year average for current month

\*\* Reflects three-year total average

\*\*\* Reflects cumulative acres burned based on initial FMAG Approval



**FEMA**

National Watch Center

# Joint Preliminary Damage Assessments

Region	State / Location	Event	IA	Number of Counties		Start – End
			PA	Requested	Complete	
VI	NM	Severe Storms and Flooding May 30-31	IA	0	0	N/A
			PA	2	0	6/21 - TBD
VIII	MT	Severe Storms June 8-10	IA	0	0	N/A
			PA	5	0	6/21 - TBD



**FEMA**

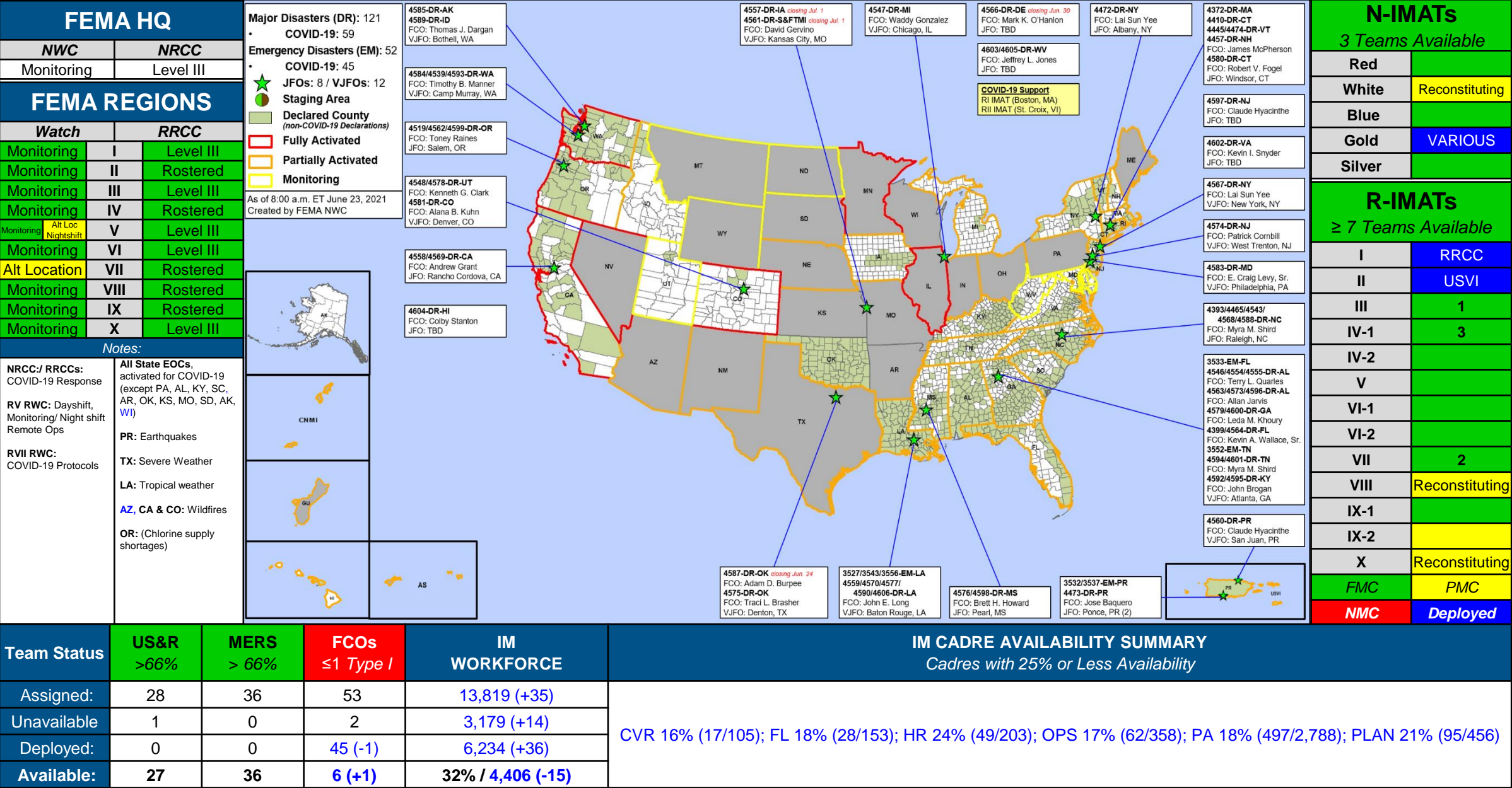
# Declaration Amendments

Declaration	Number	Issued	Action
FEMA-4601-DR-TN	1	June 22	Adds one county for Public Assistance
FEMA-4590-DR-LA	1	June 22	Adds 6 parishes for debris removal [Category A] and permanent work [Categories C-G] (already designated for emergency protective measures [Category B], including direct federal assistance, under the Public Assistance program) Adds 9 parishes for debris removal [Category A] and permanent work [Categories C-G] (already designated for Individual Assistance and emergency protective measures [Category B], including direct federal assistance, under the Public Assistance program)



**FEMA**

# FEMA Common Operating Picture







# FEMA

Helping people before, during, and after disasters.



*Scan to subscribe to this briefing.*