

FEMA National Watch Center

Daily Operations Briefing

Saturday, June 26, 2021

8:30 a.m. ET



FEMA

National Current Ops / Monitoring

New Significant Incidents / Ongoing Ops

- COVID-19
- Partial Building Collapse – Surfside, FL

Hazard Monitoring

- Severe thunderstorms possible – Southern Plains and Great Lakes
- Heavy rain and flash flooding – Southern Plains to Great Lakes and Upper Mississippi Valley
- Tropical Activity:
 - Atlantic:
 - Disturbance 1: Low (10%)
 - Eastern Pacific:
 - [Hurricane](#) Enrique

Disaster Declaration Activity

- Amendment No. 5 to FEMA-4595-DR-KY
- Amendment No. 1 to FEMA-4583-DR-MD

Event Monitoring

- None



FEMA

Partial Building Collapse – Surfside, FL

Current Situation: Search and rescue efforts continue following a partial collapse of a 12-story apartment/condo in Surfside, FL. Extent of damage and cause of the collapse remain unknown.

Lifeline Impacts: (FEMA Region IV)

Safety & Security:

- 72 of the 136 units were involved in the collapse; remaining structure is compromised
- 159 individuals remain unaccounted for

Food, Water, Shelter

- Residents in unaffected portions of the structure have been evacuated
- Two shelters open with 37 occupants

Health & Medical

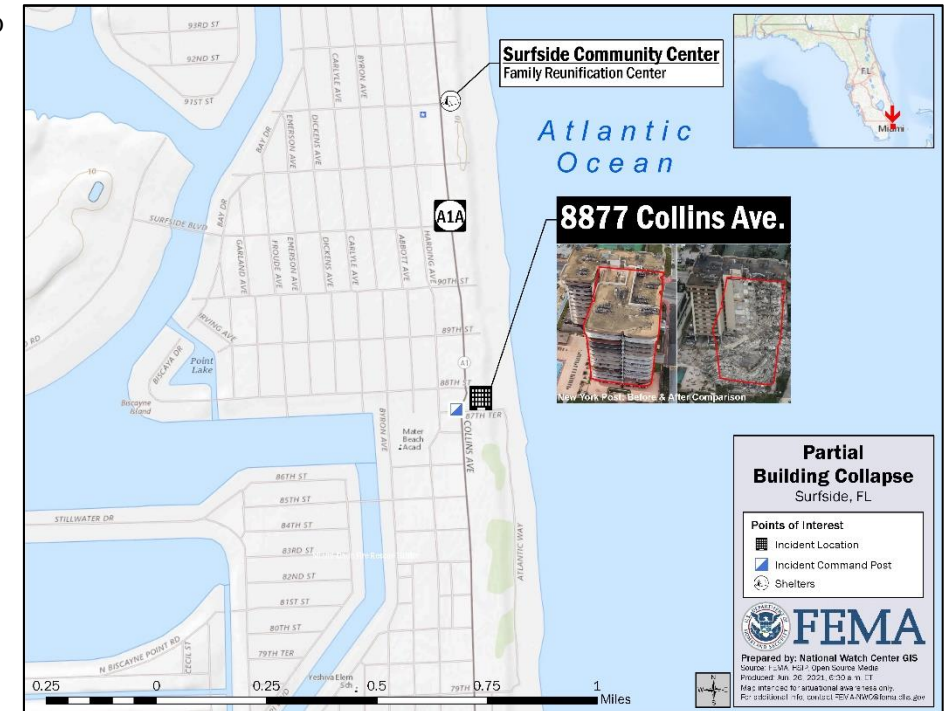
- 12 injuries; 4 (+3) fatalities

State / Local Response:

- Miami-Dade County EOC at Partial Activation (Partial Building Collapse)
- FL EOC at Partial Activation (COVID-19); Governor declared a state of emergency for Miami-Dade County
- US&R: FL-TF1, TF2, TF3, TF4, and TF6 deployed as state assets; FL-TF5, TF7, and TF8 in reserve as state assets

FEMA / Federal Response

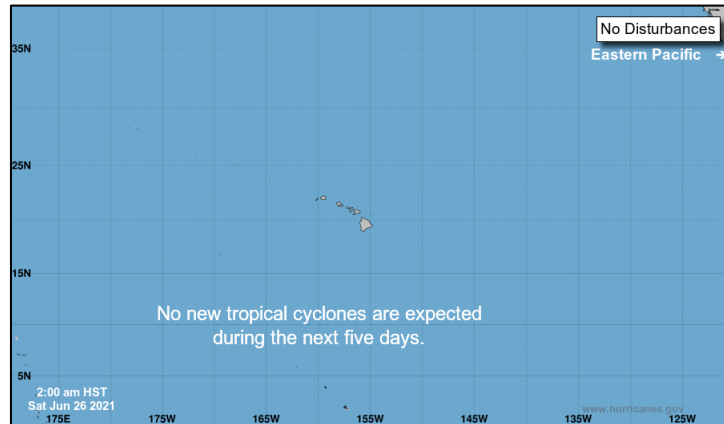
- Region IV RWC is monitoring; IMAT-1 deployed to Surfside, FL, IMAT-2 is available
- NWC is monitoring
- 3 FEMA LNOs deployed to FL: 1 from US&R, FIMA, and Region IV
- MERS personnel and equipment deployed in support of Region IV IMAT
- Emergency Declaration FEMA-3560-EM-FL was approved June 25
- US&R: VA-TF1, VA-TF2 and OH-TF1 on alert for national level response
- National Institute of Standards and Technology (NIST) deployed 6 subject matter experts (SMEs) to investigate under the National Construction Safety Team Act (NCST)



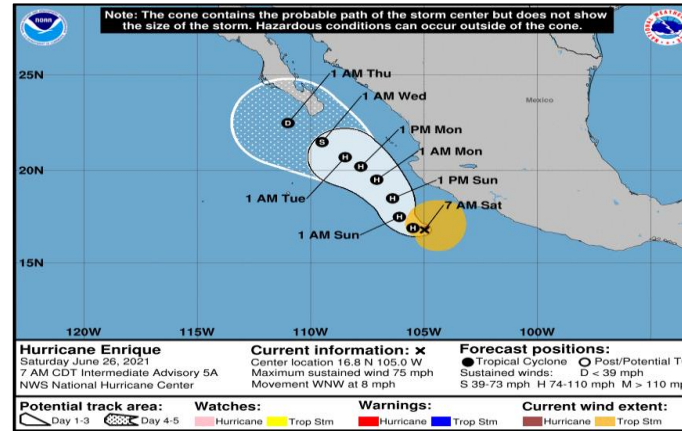
FEMA

Tropical Outlook – Five Day

Central Pacific



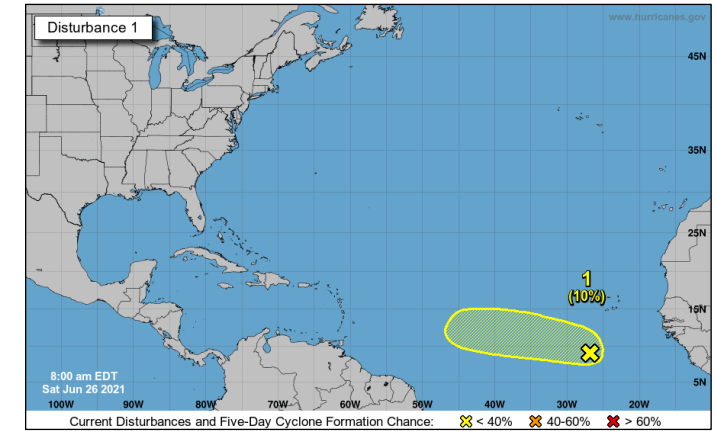
Eastern Pacific



Hurricane Enrique (Advisory #5a As of 8:00 a.m. ET)

- 165 miles SSW of Manzanillo, Mexico
- Moving WNW at 8 mph
- Maximum sustained winds 75 mph
- On the forecast track, core is expected to remain offshore roughly parallel to the southwestern coast of Mexico during the next two to three days
- Additional strengthening is forecast during the next day or so
- Hurricane force winds extend 25 miles; tropical storm force winds extend 140 miles

Atlantic



Disturbance 1 (As of 8:00 a.m. ET)

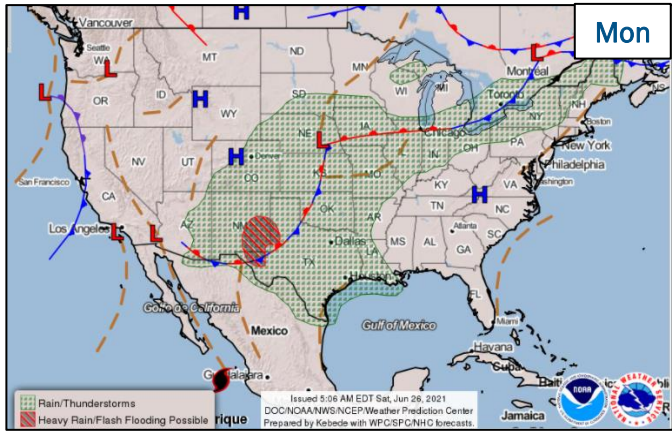
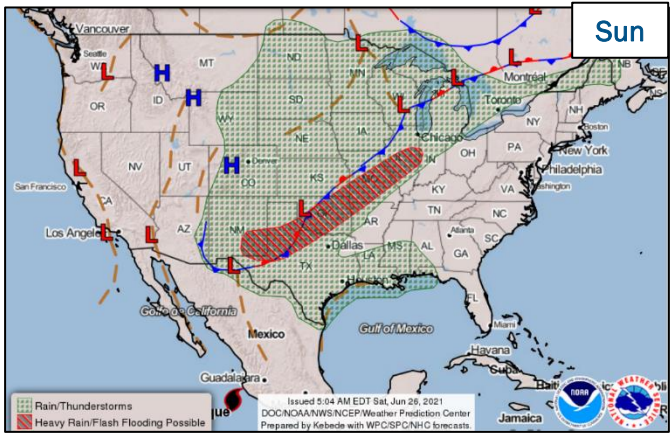
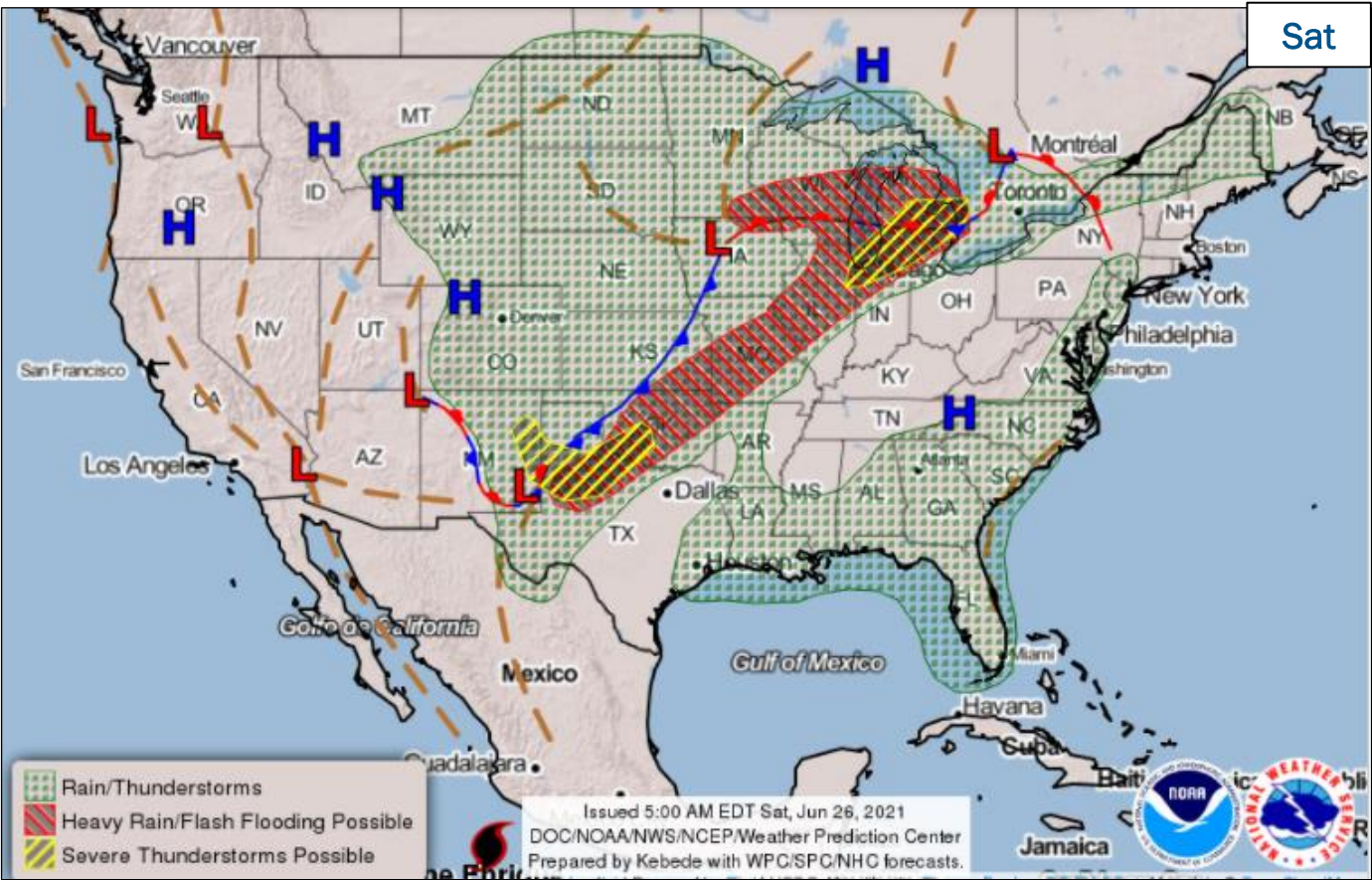
- Located well SSW of the Cabo Verde Islands
- Expected to move west at 15-20 mph
- 48-hour formation chance: Low (10%)
- 5-day formation chance: Low (10%)



FEMA

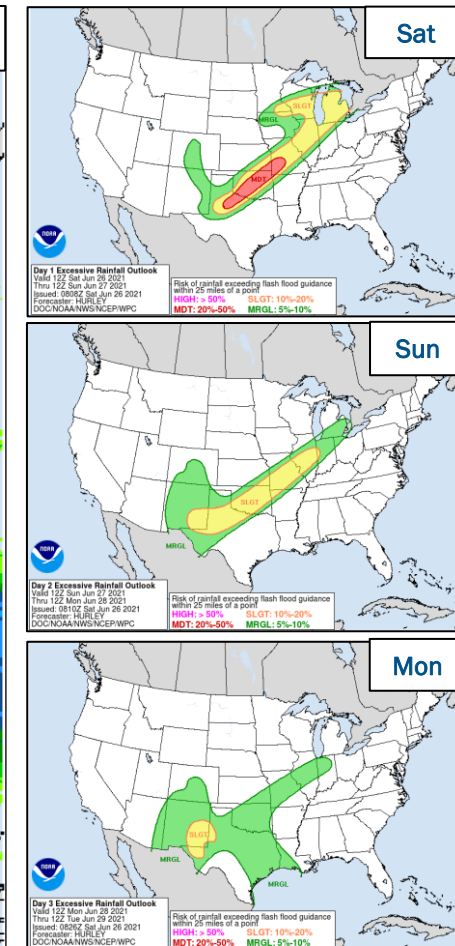
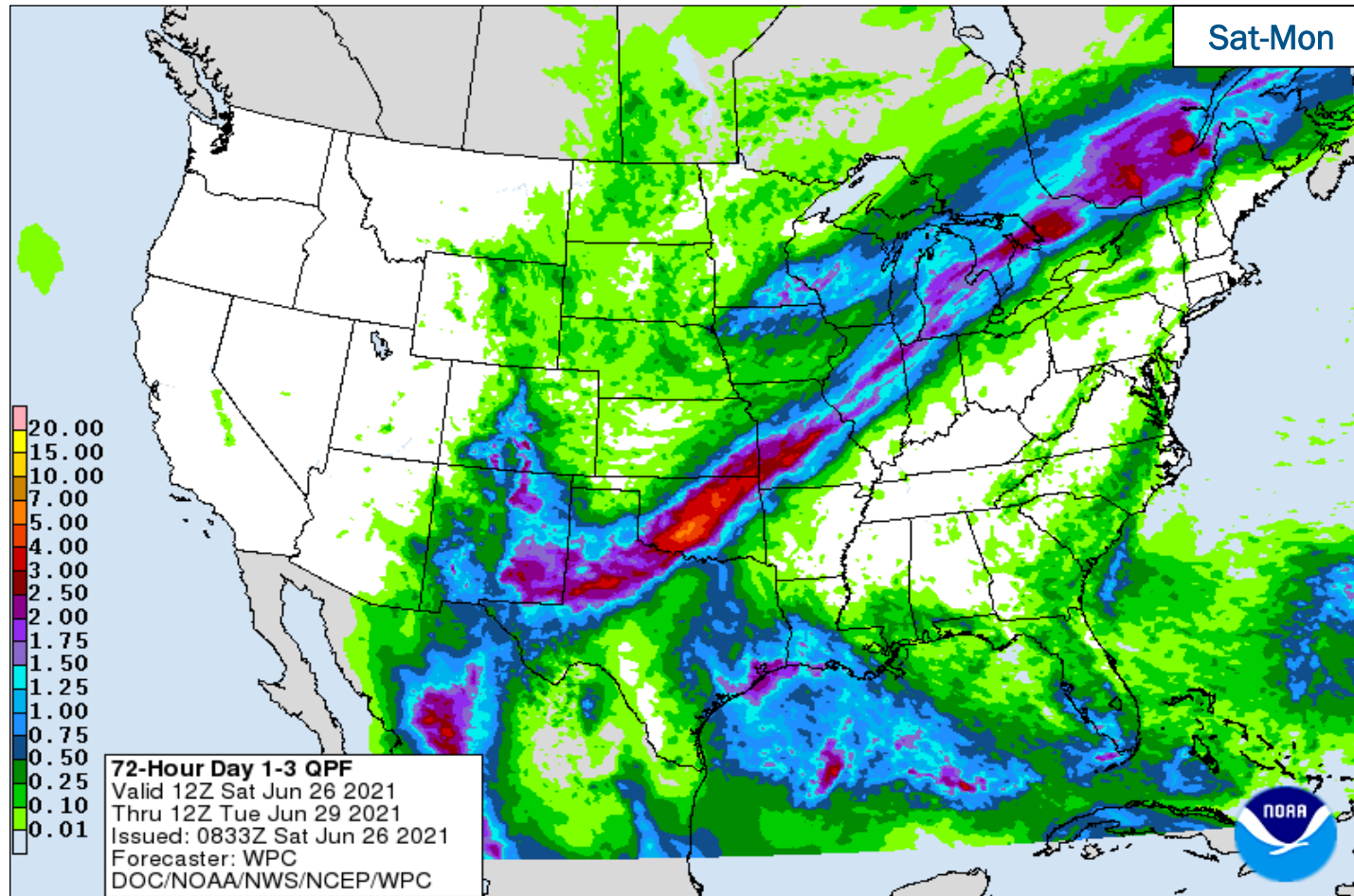
National Watch Center

National Weather Forecast



FEMA

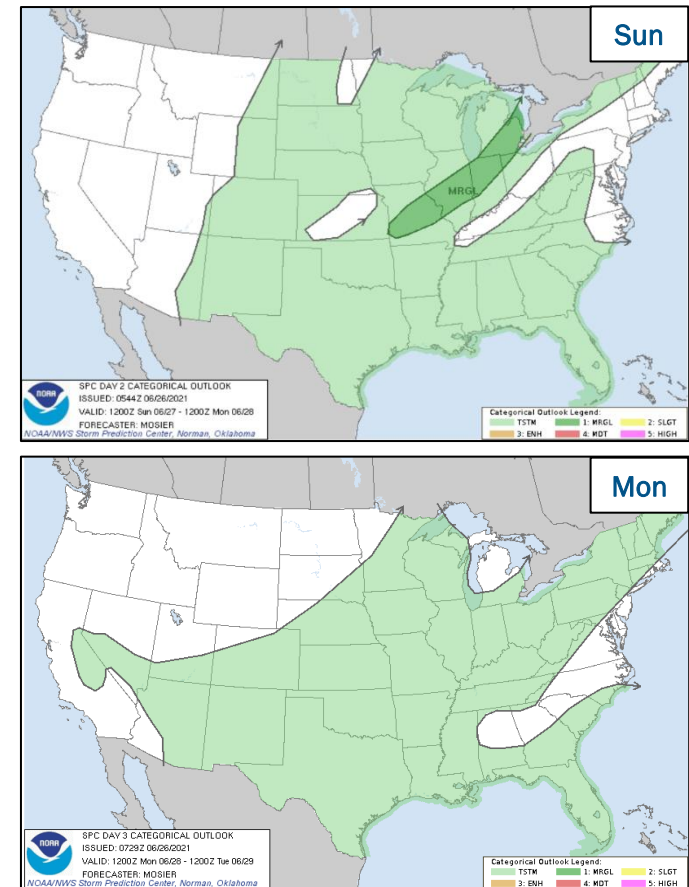
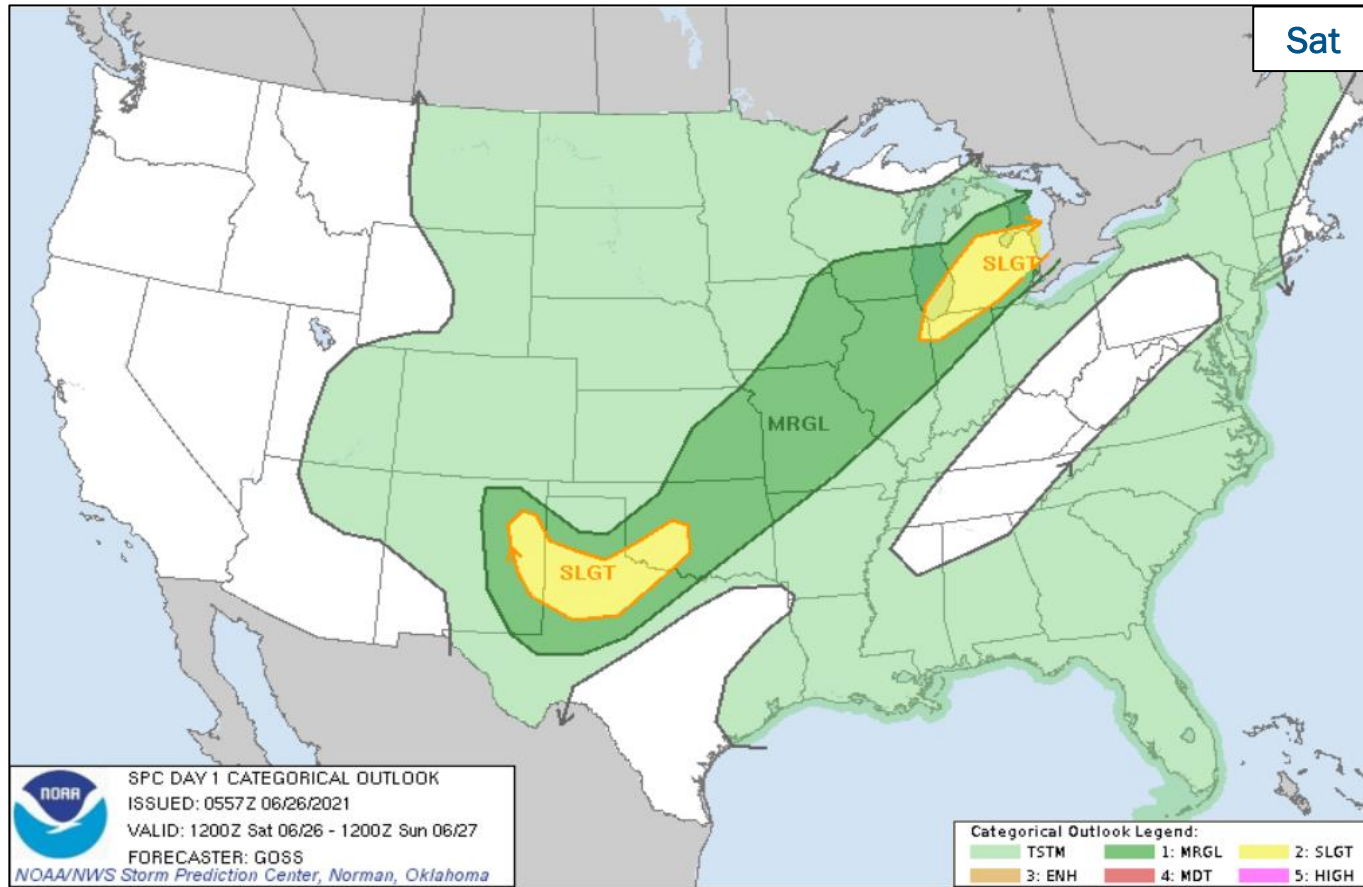
Precipitation & Excessive Rainfall



FEMA

National Watch Center

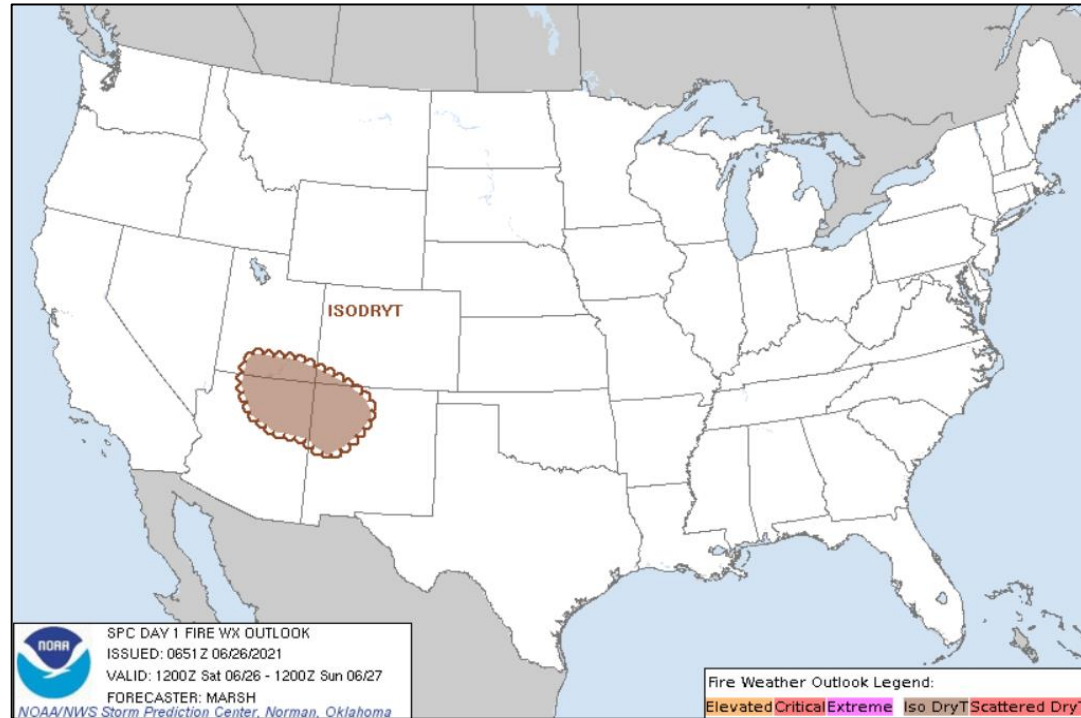
Severe Weather Outlook



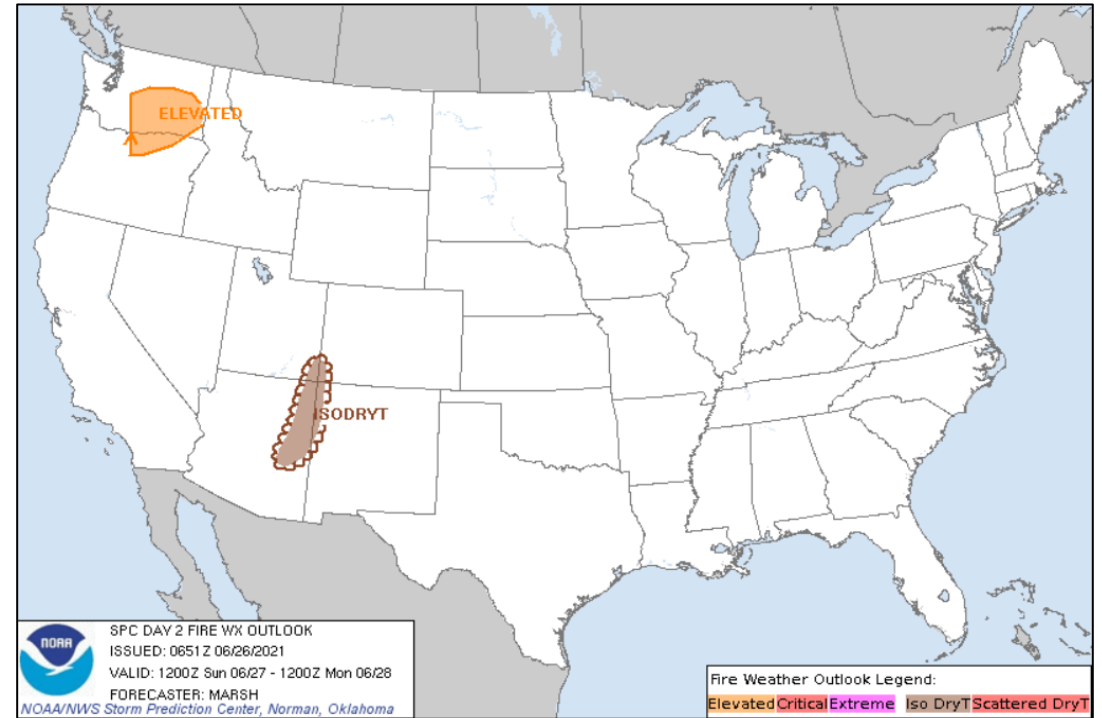
FEMA

National Watch Center

Fire Weather Outlook



Today



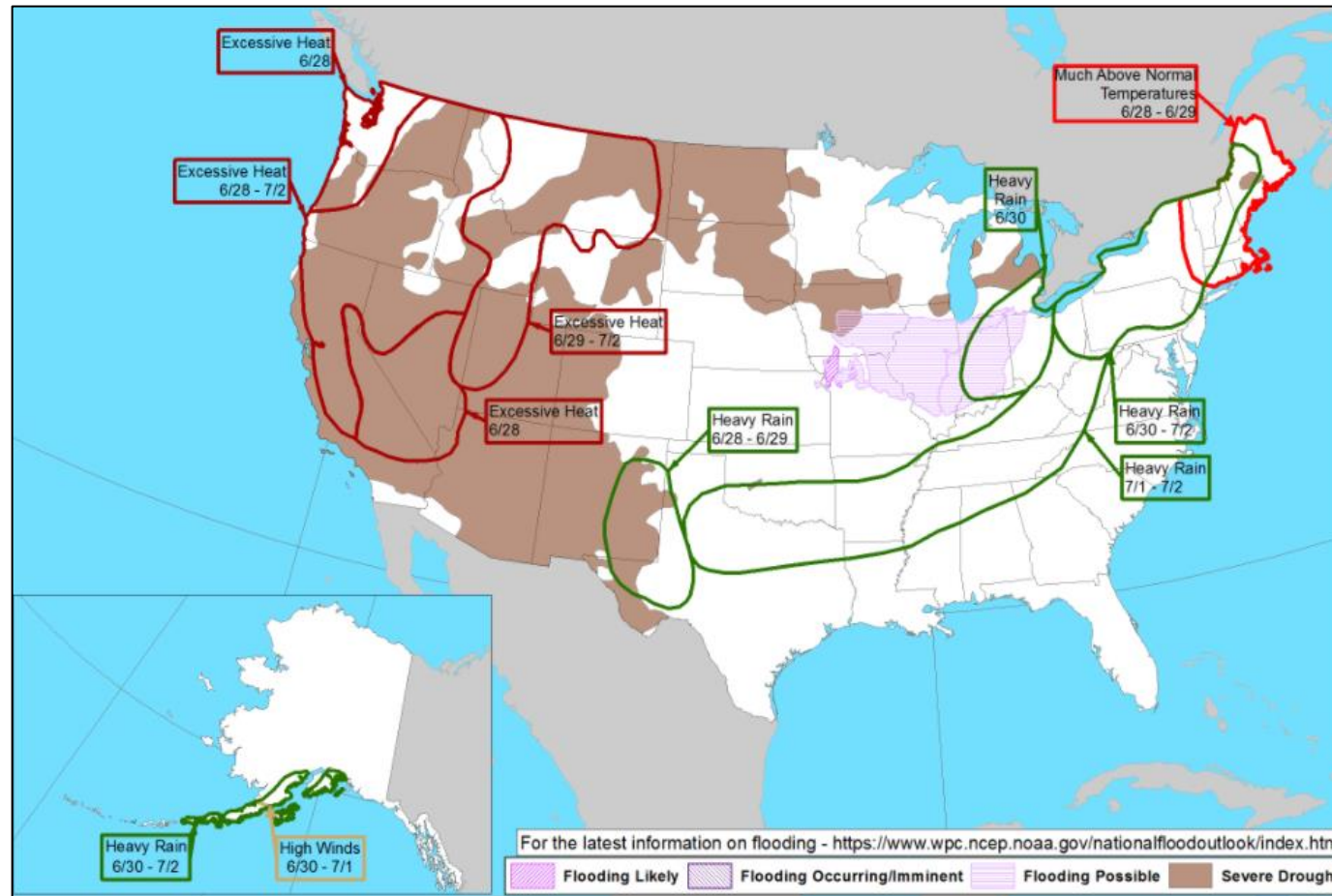
Tomorrow



FEMA

National Watch Center

Hazards Outlook – Jun 28 - July 2





FEMA

National Watch Center

Space Weather Outlook

	Space Weather Activity	Geomagnetic Storms	Solar Radiation	Radio Blackouts
Past 24 Hours	None	None	None	None
Next 24 Hours	None	None	None	None
For further information on NOAA Space Weather Scales refer to: http://www.swpc.noaa.gov/noaa-scales-explanation For further information on Sunspot Activity refer to: https://www.swpc.noaa.gov/phenomena/sunspotssolar-cycle				



FEMA

National Watch Center

Wildfire Summary

Fire Name (County, ST)	FMAG #	Acres Burned	Percent Contained	Evacuations	Structures (Homes / Other)			Fatalities / Injuries
					Threatened	Damaged	Destroyed	
Telegraph (Pinal & Gila, AZ) - FINAL	5389-FM-AZ	180,753 (+9)	91%	M: Lifted	H: 4,900	H: 5	H: 13	0 / 21
				V: 0	O: 0	O: 6	O: 28	
Pack Creek (San Juan, UT) - FINAL	5391-FM-UT	8,952	100%	M: Lifted	H: 20	H: 5	H: 4	0 / 3
				V: 0	O: 7	O: 0	O: 6	
Robertson Draw (Carbon County, MT) - FINAL	5392-FM-MT	29,838 (+74)	53%	M: Lifted	H: 140	H: 0	H: 11 (+3)	0 / 3
				V: 160	O: 0	O: 0	O: 19 (+1)	

(Evacuations: M = Mandatory / V = Voluntary; Structures: H = Homes and Mixed Commercial/Residential / O = Non-residential Commercial/Other Minor Structures)



FEMA

National Watch Center

Joint Preliminary Damage Assessments

Region	State / Location	Event	IA	Number of Counties		Start – End
			PA	Requested	Complete	
VI	NM	Severe Storms and Flooding May 30-31	IA	0	0	N/A
			PA	2	0	6/21 - TBD
VIII	MT	Severe Storms June 8-10	IA	0	0	N/A
			PA	5	0	6/21 - TBD



FEMA

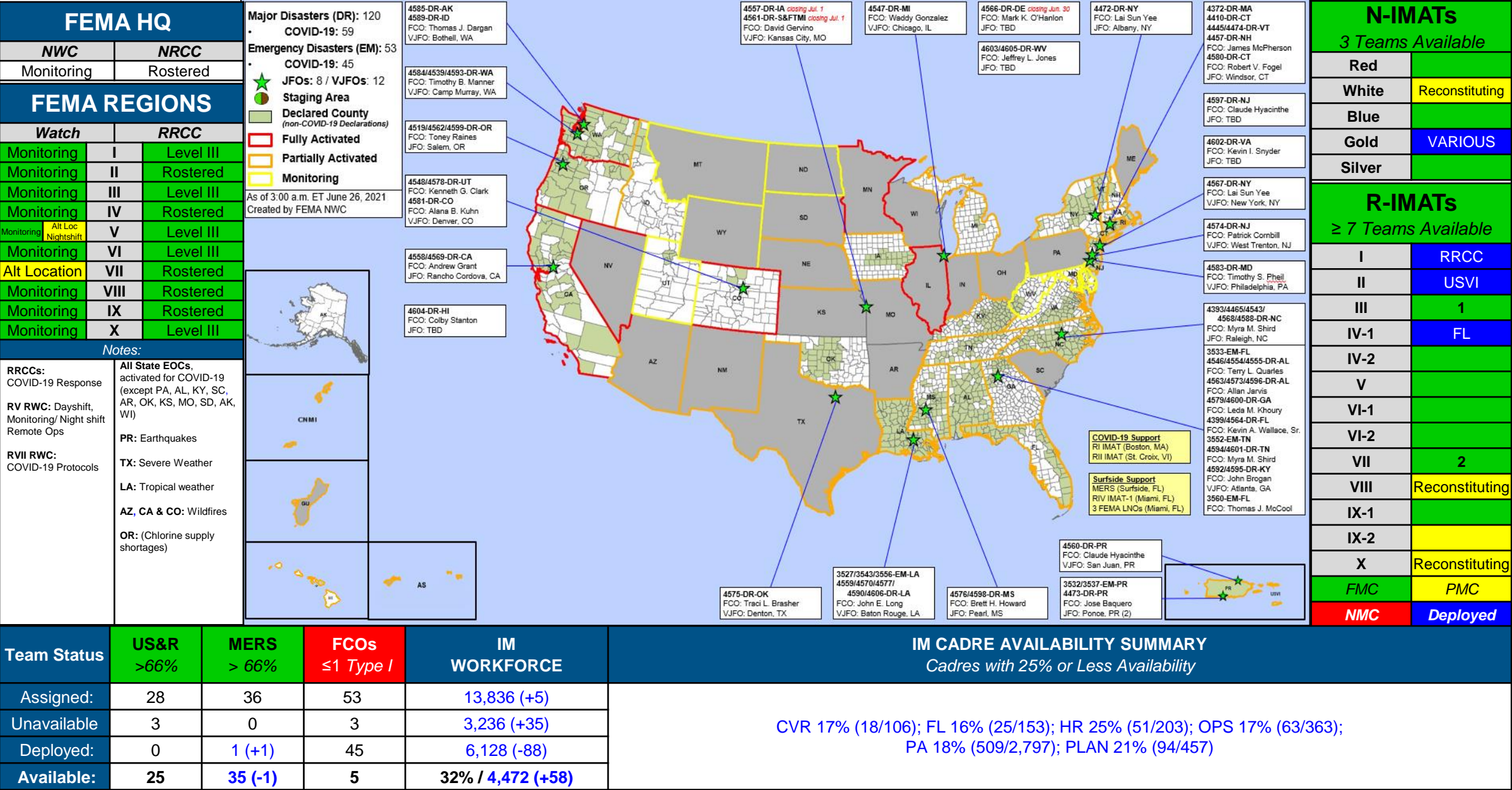
Declaration Amendments

Declaration	Number	Issued	Action
4595-DR-KY	5	June 25	Adds one county for Public Assistance
4583-DR-MD	1	June 1	Terminates the appointment of E. Craig Levy, Sr., and appoints Timothy S. Pheil as FCO



FEMA

FEMA Common Operating Picture





FEMA

Helping people before, during, and after disasters.



Scan to subscribe to this briefing.