

FEMA National Watch Center

Daily Operations Briefing

Sunday, June 27, 2021

8:30 a.m. ET



FEMA

National Current Ops / Monitoring

New Significant Incidents / Ongoing Ops

- COVID-19
- Partial Building Collapse – Surfside, FL

Hazard Monitoring

- Heavy rain and flash flooding – Southern Plains to Ohio Valley
- Tropical Activity:
 - Atlantic:
 - Disturbance 1: Low (30%)
 - Disturbance 2 Low (20%)
 - Eastern Pacific:
 - Hurricane Enrique

Disaster Declaration Activity

- None

Event Monitoring

- None



FEMA

Partial Building Collapse – Surfside, FL

Current Situation: Emergency Declaration was approved for the 12-story apartment/condo building partial collapse in Surfside, FL. Ongoing rescue efforts are hampered by fire. **Some progress had been made with the fire and the smoke that was hampering search and rescue operation and allowing USAR to continue searching with fewer limitations.**

Lifeline Impacts: (FEMA Region IV)

Safety & Security:

- 72 of the 156 units were involved in the collapse; remaining structure is compromised
- 156 individuals remain unaccounted for

Food, Water, Shelter

- Residents in unaffected portions of the structure have been evacuated
- One non-congregate shelters open with 39 occupants (ARC Midnight Shelter Count as of 8:54 a.m. ET, June 26)

Health & Medical

- 12 injuries / 5 fatalities
- 2 individuals transported to area hospitals (RIV Spotrep as of June 24)

FEMA / Federal Response

- FEMA Administrator to visit site today
- Emergency Declaration FEMA-3560-EM-FL was approved on June 25
 - FEMA logistics identified an IOF, final agreement pending
- Region IV RWC is monitoring; IMAT-1 deployed to Surfside, FL
- Region IV RRCC is rostered and assigned personnel remain ready to support
- NWC is monitoring
- 3 FEMA LNOs deployed to FL; 1 each from US&R, FIMA, and Region IV
- MERS personnel and equipment deployed in support of Region IV IMAT
- US&R: VA-TF2, VA-TF1, & OH-TF1 assets on alert for national-level response
- National Institute of Standards and Technology (NIST) deployed 6 subject matter experts (SMEs) to investigate under the National Construction Safety Team Act (NCST). NIST is operating under its own statutory authorities.



State / Local Response:

- FL EOC at Partial Activation (COVID-19); Governor declared a State of Emergency
- Miami-Dade County EOC at Partial Activation (Partial Building Collapse) and signed a Local State of Emergency
- US&R: FL-TF1, TF2, TF3, TF4, and TF6 deployed as state assets; FL-TF5, TF7, and TF8 in reserve as state assets

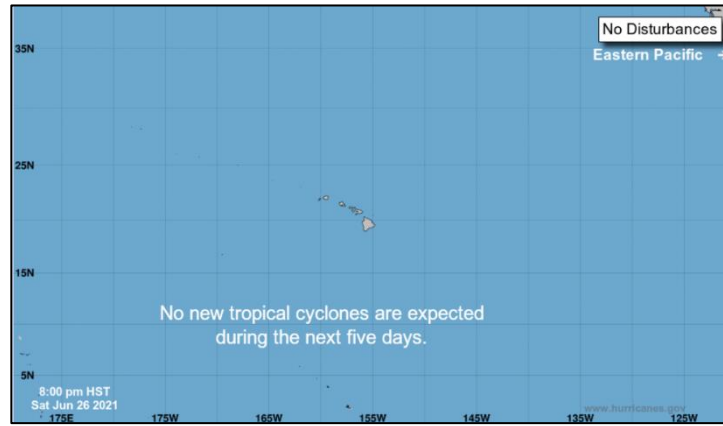


FEMA


National Watch Center

Tropical Outlook – Five Day

Central Pacific



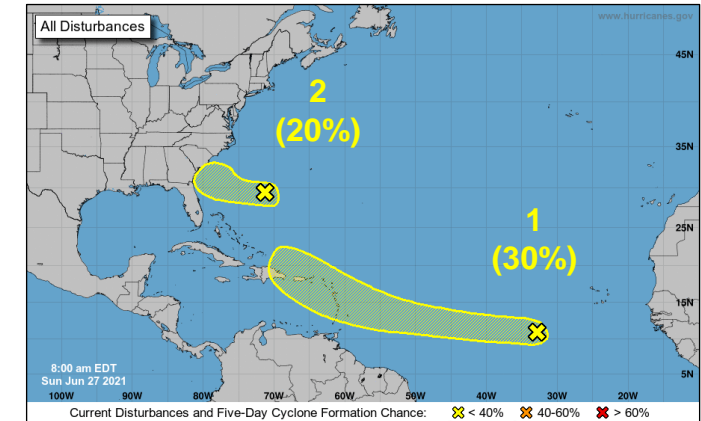
Eastern Pacific



Hurricane Enrique (Advisory #9 as of 5:00 a.m. ET)

- 195 miles S of Cabo Corrientes, Mexico
- Moving NNW at 3 mph
- On the forecast track, center is expected to pass near or just offshore of the southwestern coast of Mexico late today through Monday
- Maximum sustained winds 90 mph
- Expected to begin weakening within the next couple of days
- Hurricane force winds extend 25 miles; tropical storm force winds extend 125 miles

Atlantic



Disturbance 1 (As of 2:00 a.m. ET)

- Several hundred miles SW of the Cabo Verde Islands
- Moving W and then WNW at 20 mph
- 48-hour formation chance: Low (20%)
- 5-day formation chance: Low (30%)

Disturbance 2 (As of 2:00 a.m. ET)

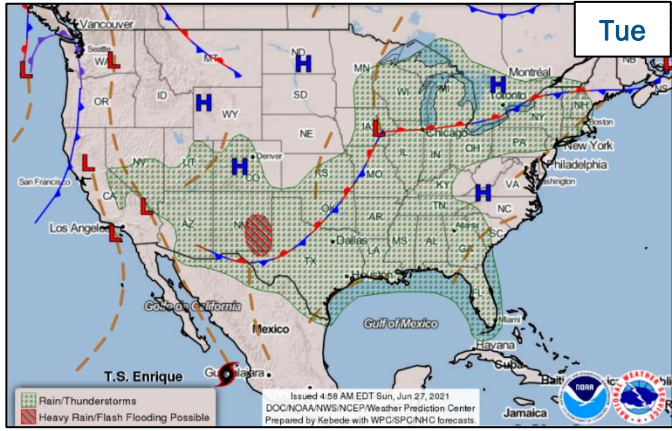
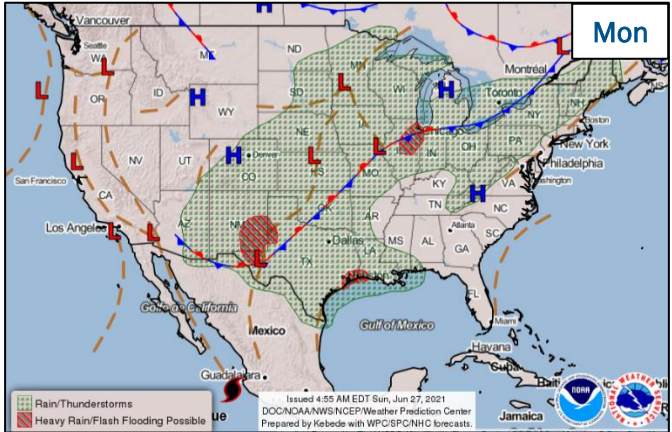
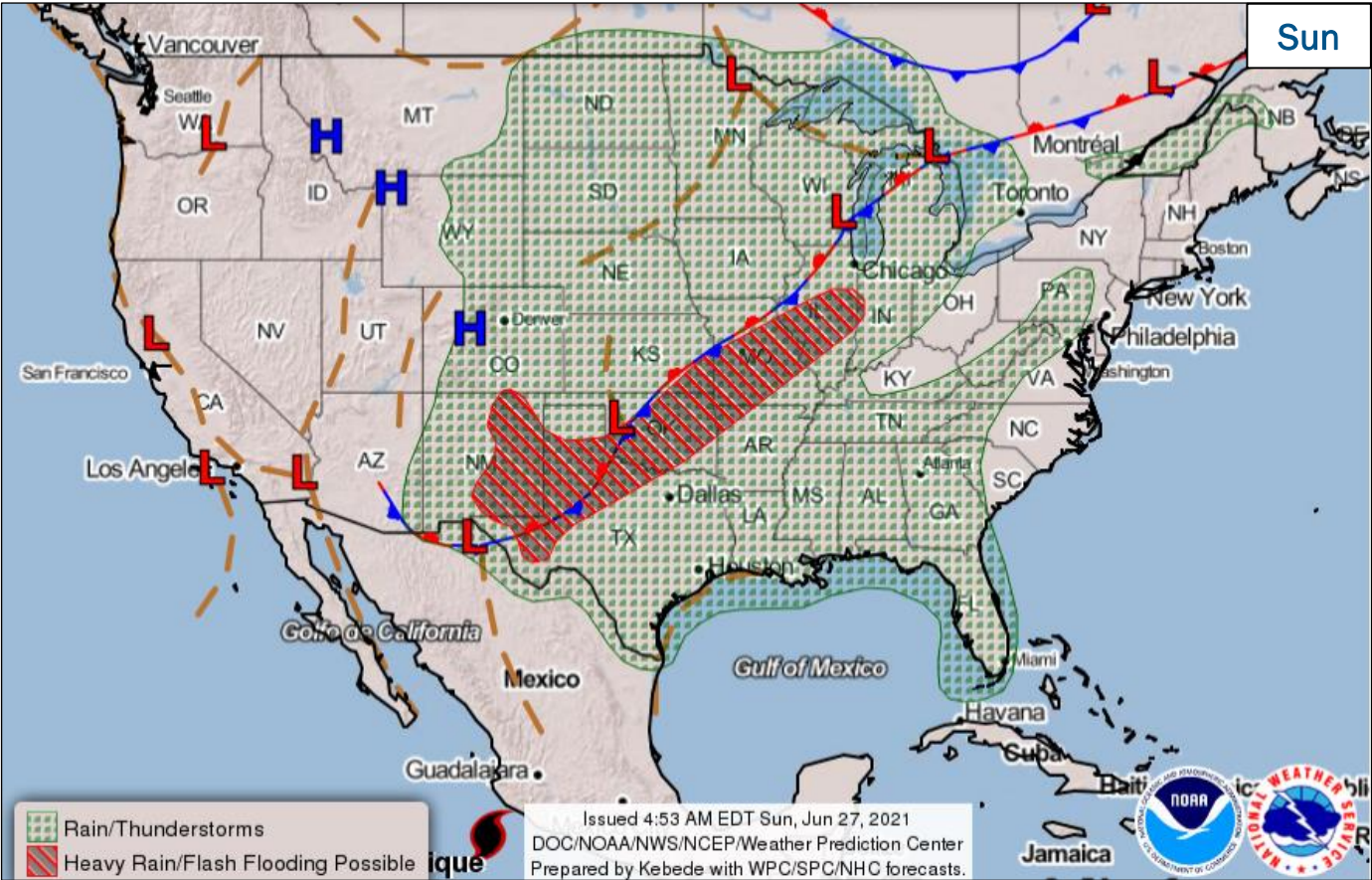
- A few hundred miles SW of Bermuda
- Moving W and then WNW at 15 mph
- Should reach the coast of the southeastern U.S. late Monday
- 48-hour formation chance: Low (20%)
- 5-day formation chance: Low (20%)



FEMA

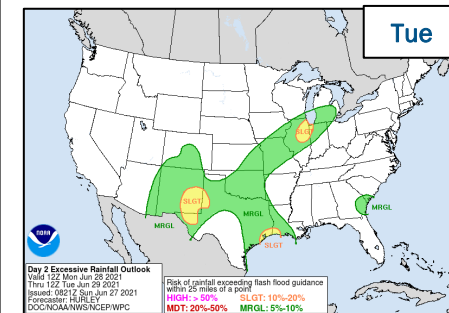
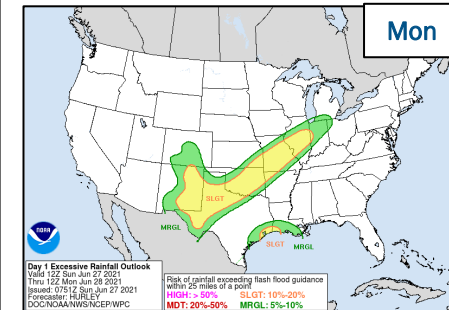
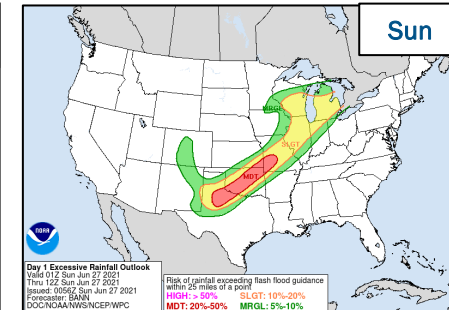
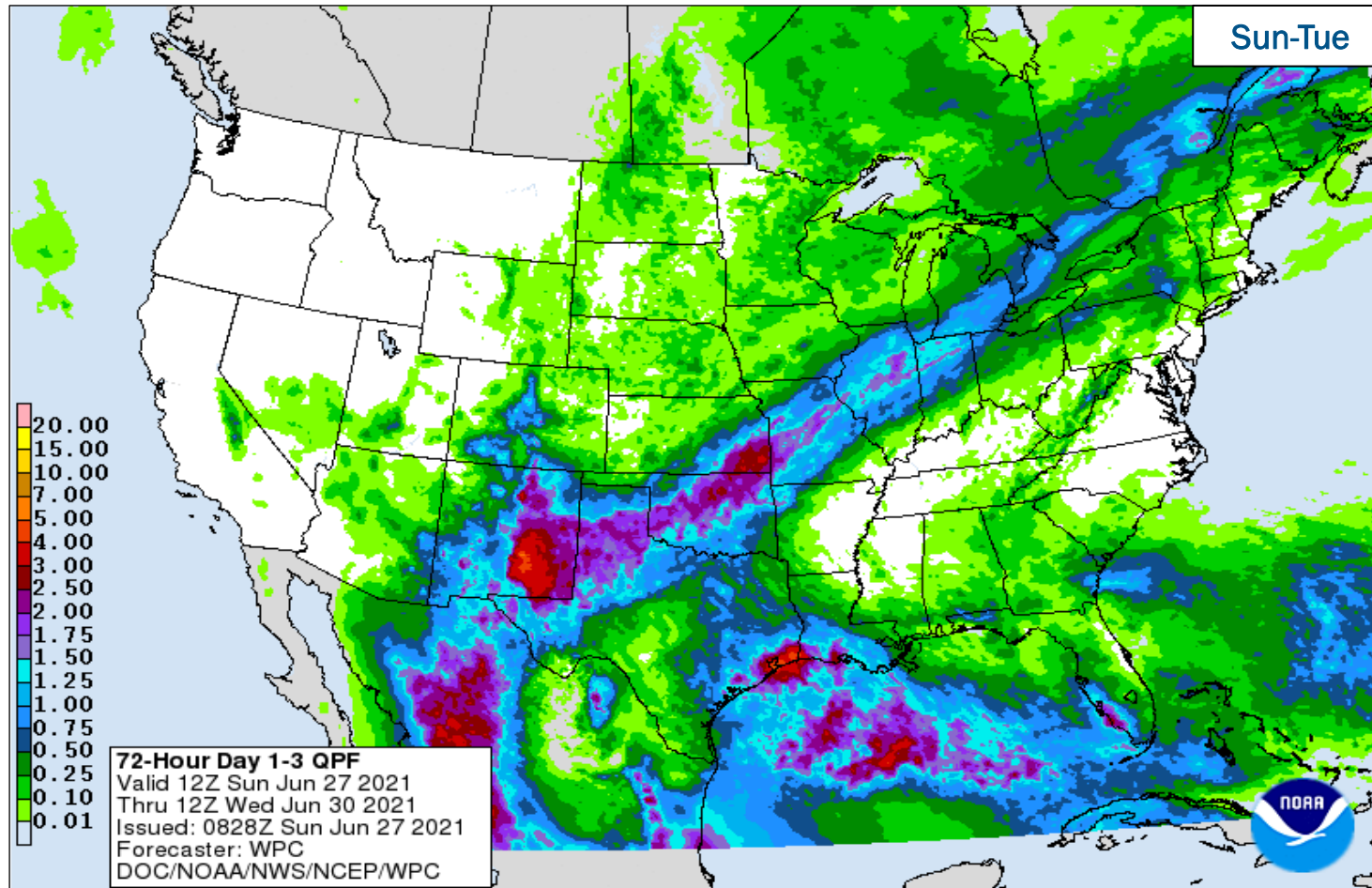
National Watch Center

National Weather Forecast



FEMA

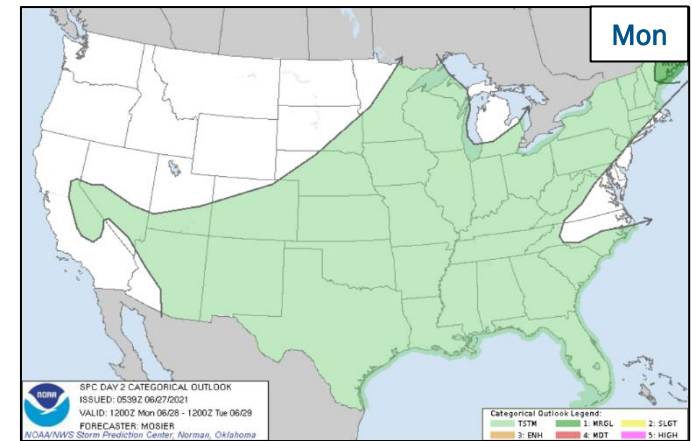
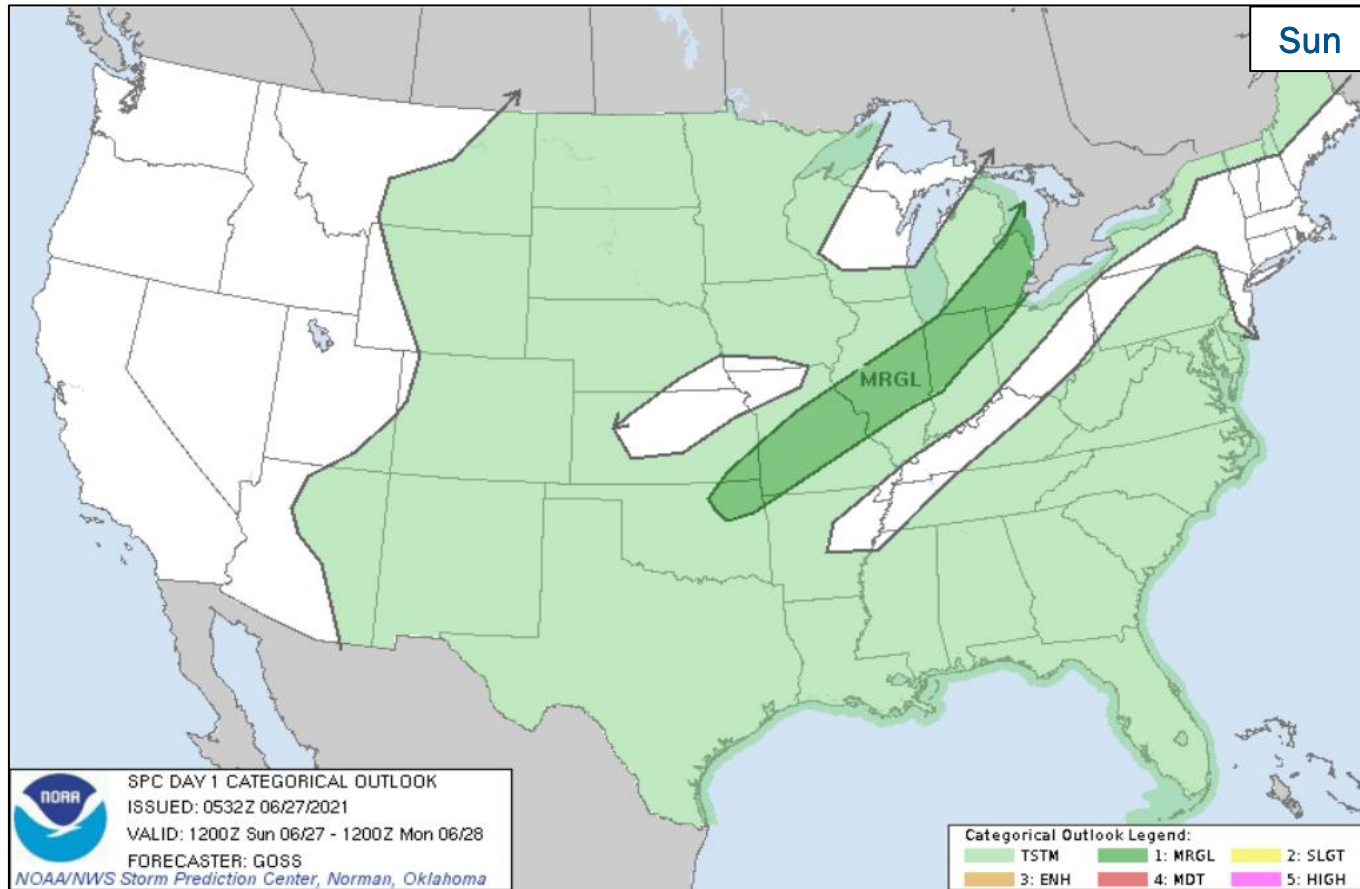
Precipitation & Excessive Rainfall



FEMA

National Watch Center

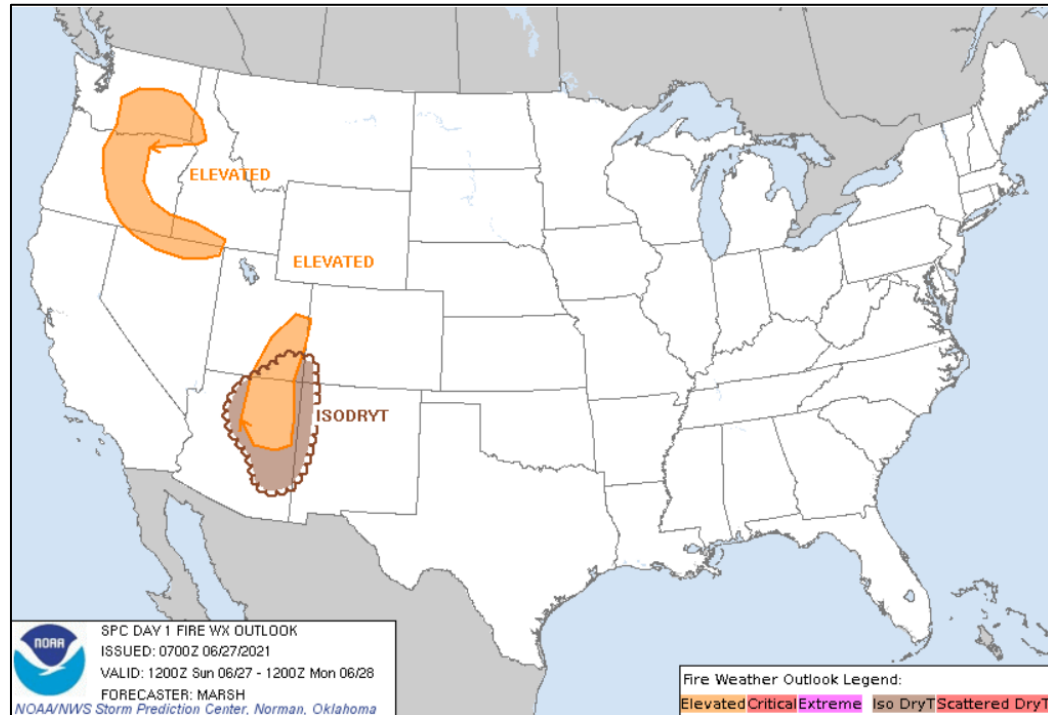
Severe Weather Outlook



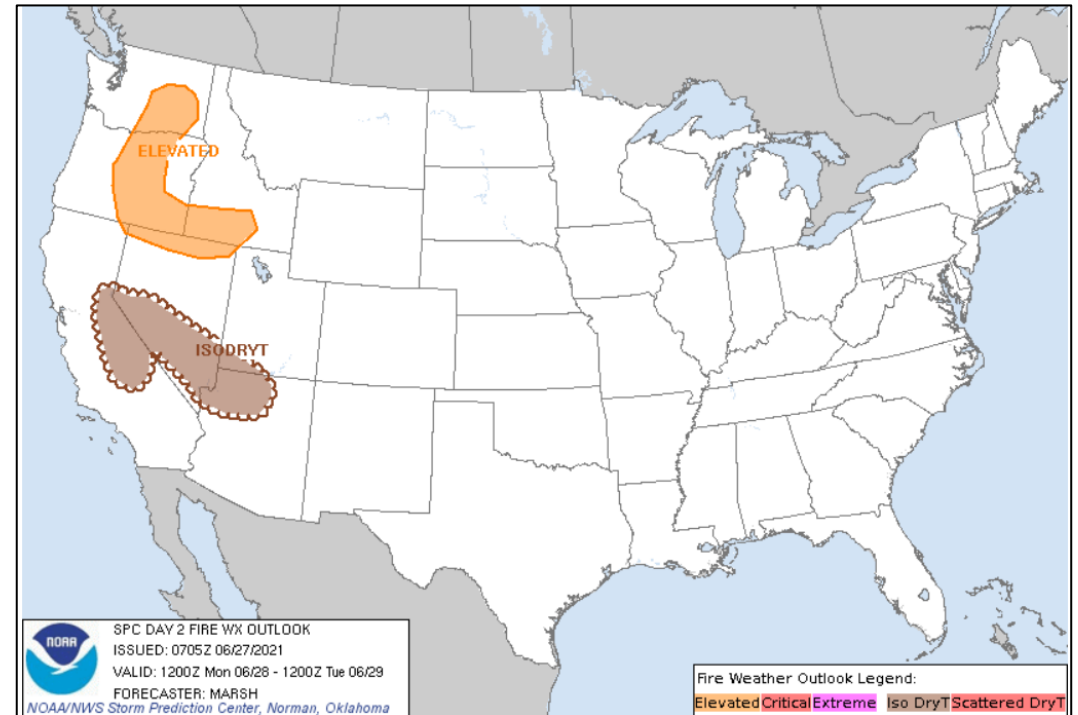
FEMA

National Watch Center

Fire Weather Outlook



Today



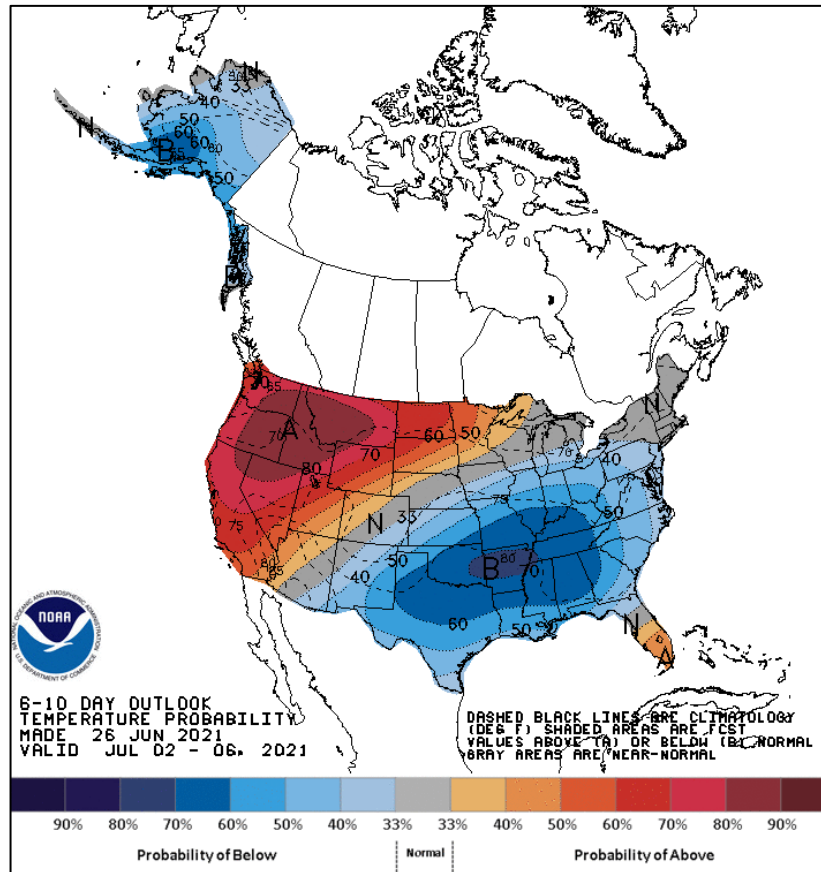
Tomorrow



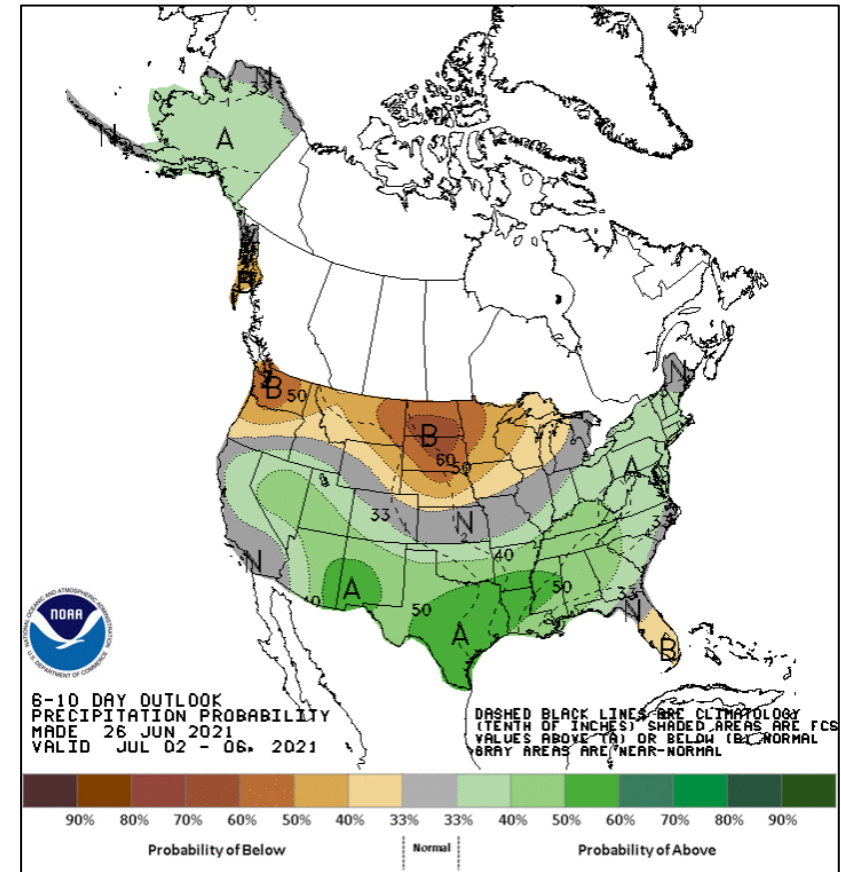
FEMA

National Watch Center

Long Range Outlooks – Jul 2 - 6



6-10 Day Temperature Probability



6-10 Day Precipitation Probability





FEMA

National Watch Center

Space Weather Outlook

	Space Weather Activity	Geomagnetic Storms	Solar Radiation	Radio Blackouts
Past 24 Hours	None	None	None	None
Next 24 Hours	None	None	None	None
For further information on NOAA Space Weather Scales refer to: http://www.swpc.noaa.gov/noaa-scales-explanation For further information on Sunspot Activity refer to: https://www.swpc.noaa.gov/phenomena/sunspotssolar-cycle				



FEMA

National Watch Center

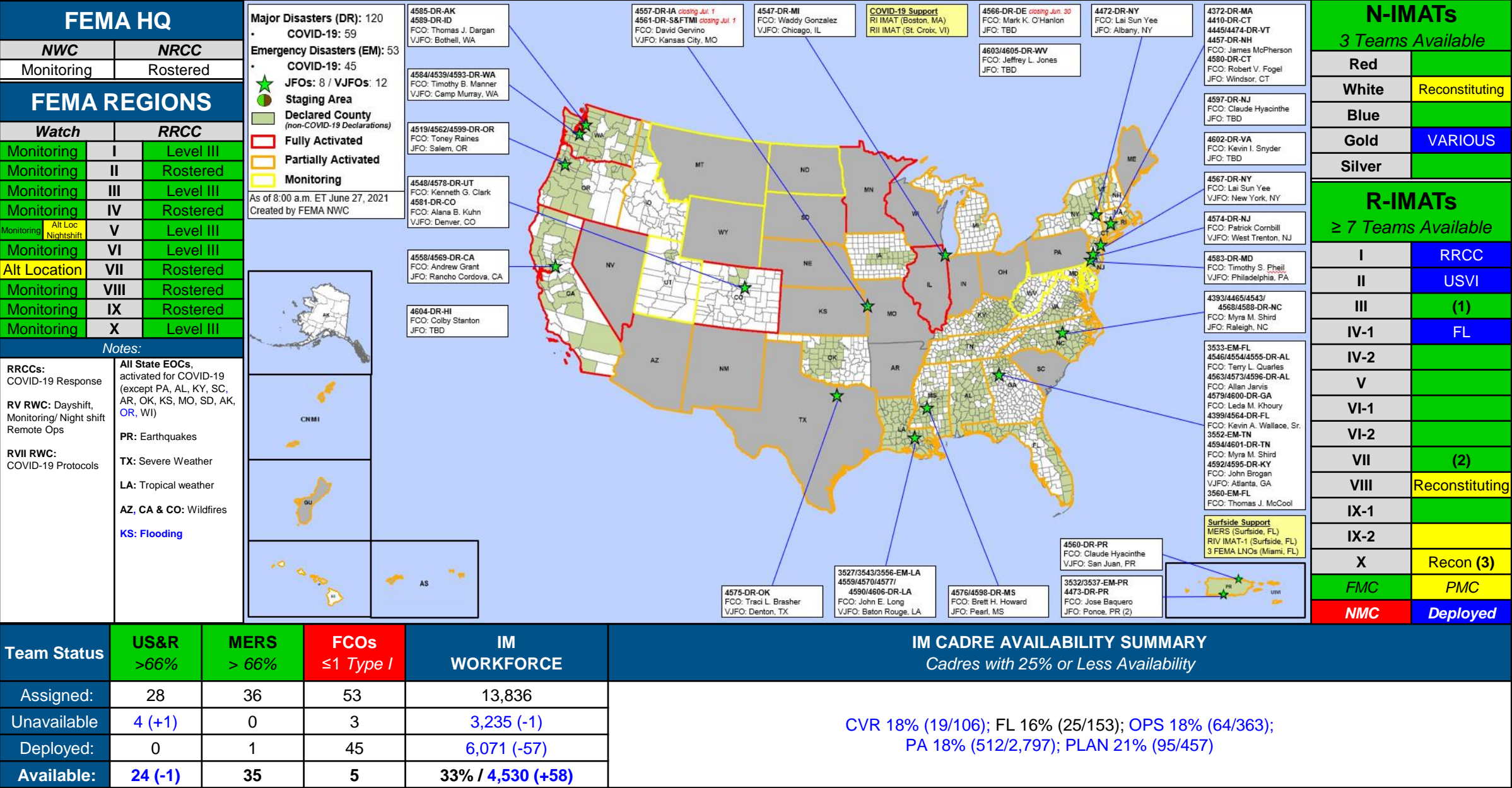
Joint Preliminary Damage Assessments

Region	State / Location	Event	IA	Number of Counties		Start – End
			PA	Requested	Complete	
VI	NM	Severe Storms and Flooding May 30-31	IA	0	0	N/A
			PA	2	0	6/21 - TBD
VIII	MT	Severe Storms June 8-10	IA	0	0	N/A
			PA	5	0	6/21 - TBD



FEMA

FEMA Common Operating Picture





FEMA

Helping people before, during, and after disasters.



Scan to subscribe to this briefing.