

FEMA National Watch Center

Daily Operations Briefing

Friday, July 16, 2021

8:30 a.m. ET



FEMA

National Current Ops / Monitoring

New Significant Incidents / Ongoing Ops

- None

Hazard Monitoring

- Excessive rainfall – Southwest, Middle Mississippi Valley, Great Lakes
- Tropical Activity:
 - Eastern Pacific:
 - Hurricane Felicia (CAT 3)
 - Disturbance 1: High (90%)

Disaster Declaration Activity

- Approved: Major Disaster Declaration – MI

Event Monitoring

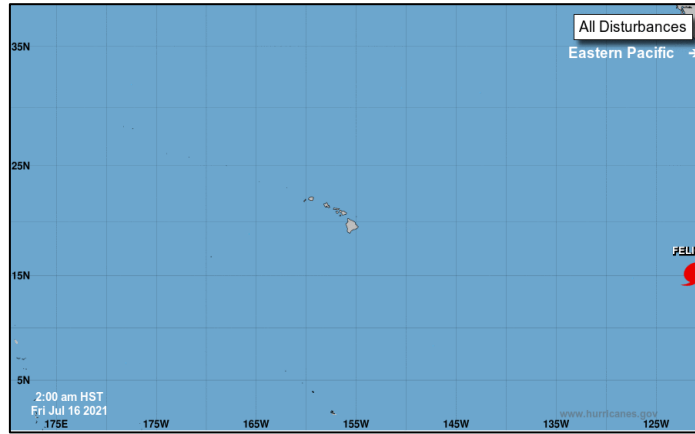
- None



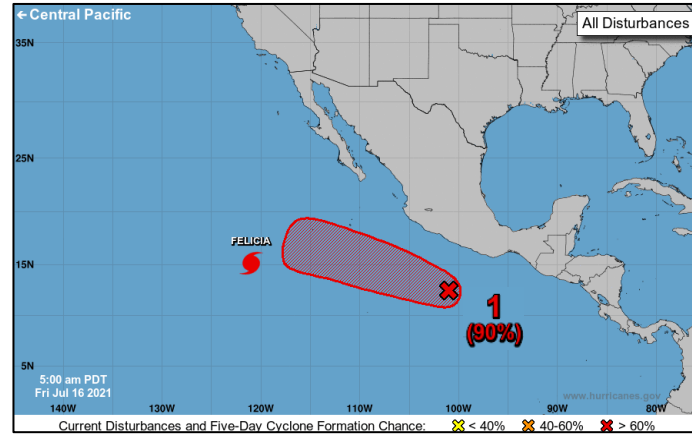
FEMA

Tropical Outlook – Five Day

Central Pacific



Eastern Pacific



Disturbance 1 (as of 8:00 a.m. ET)

- Several hundred miles S of the coast of southern Mexico
- Moving W or WNW at 15 mph
- Tropical depression likely to form this weekend
- 48-hour formation chance: High (80%)
- 5-day formation chance: High (90%)

Hurricane Felicia (Advisory #9 as of 2:00 a.m. ET)

- See next slide

Atlantic



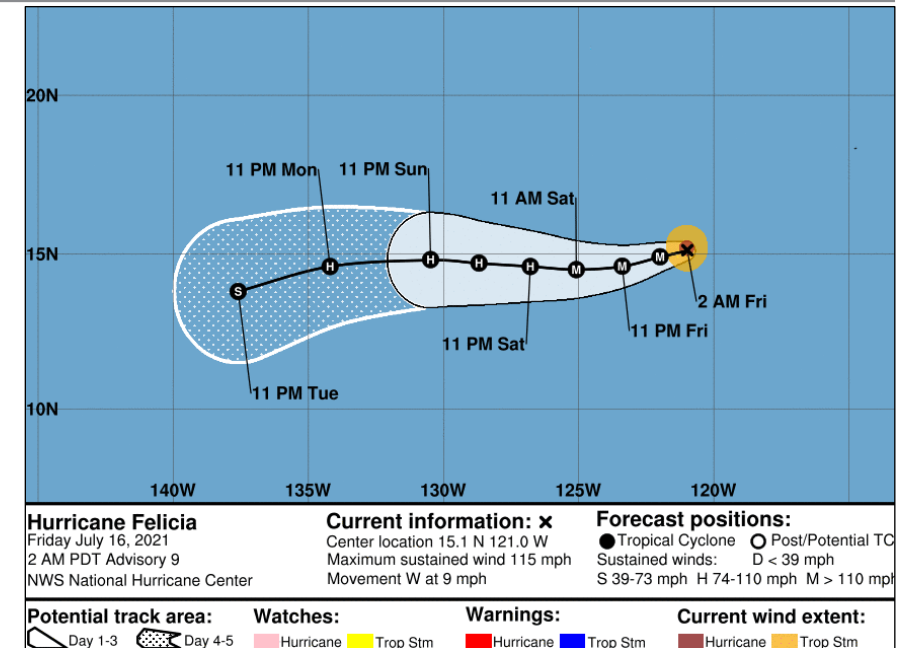
FEMA

National Watch Center

Eastern Pacific – Hurricane Felicia

Hurricane Felicia (Advisory #9 as of 5:00 a.m. ET)

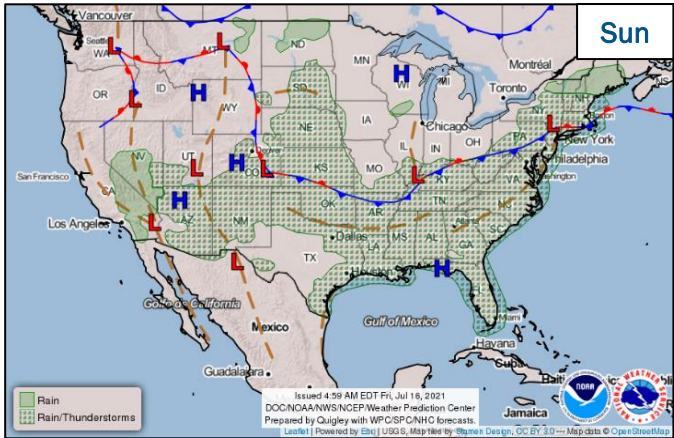
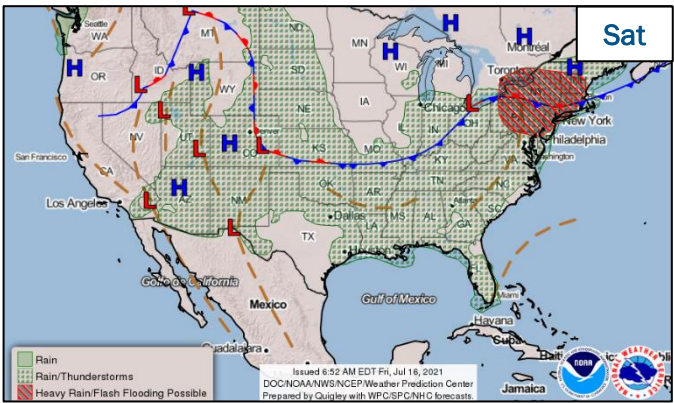
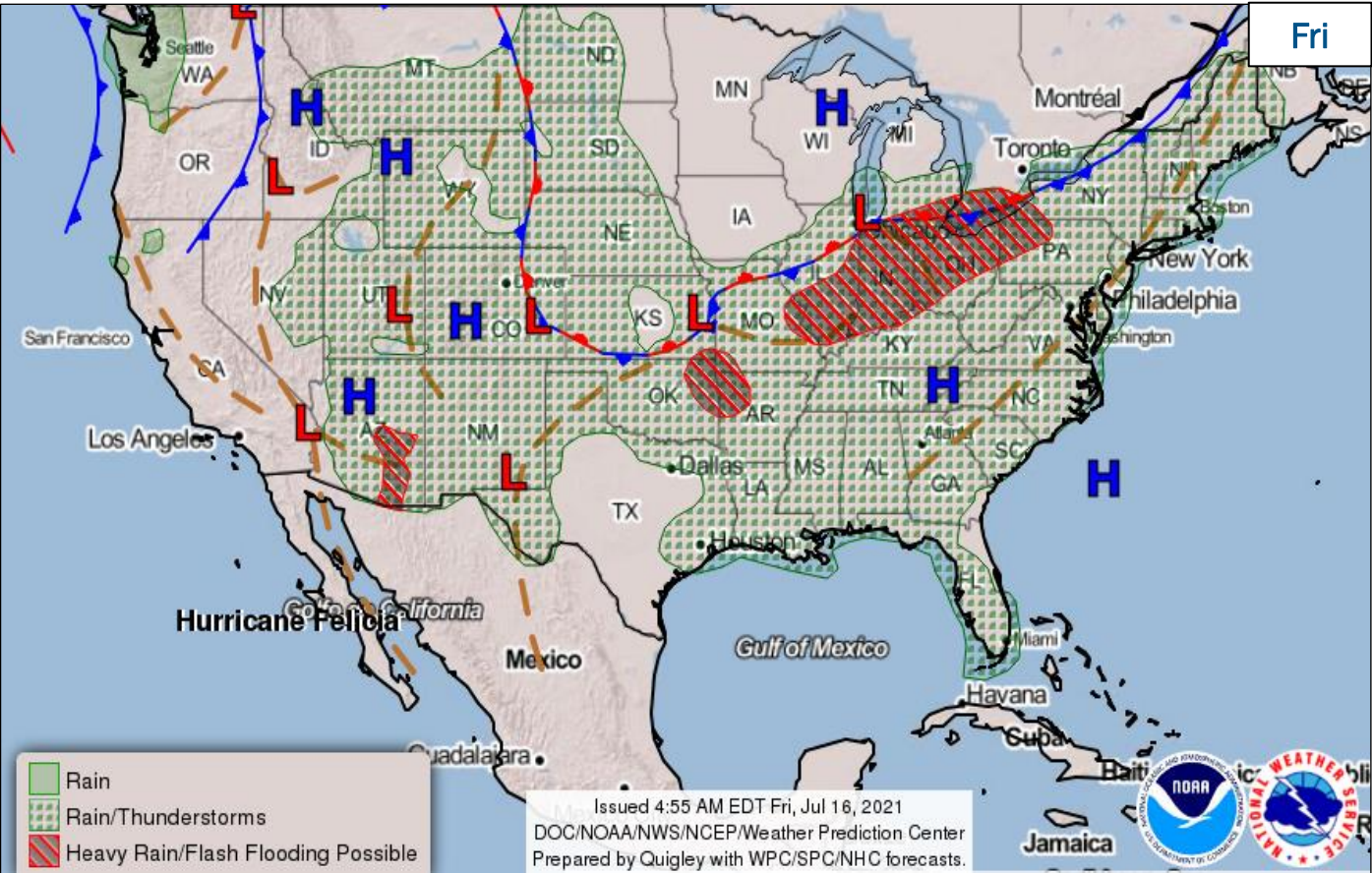
- 900 miles SW of the southern tip of Baja California
- Moving W at 9 mph
- Maximum sustained winds 115 mph (CAT 3)
- Additional strengthening is expected today
- Hurricane force winds extend 25 miles; tropical storm force winds extend 60 miles



FEMA

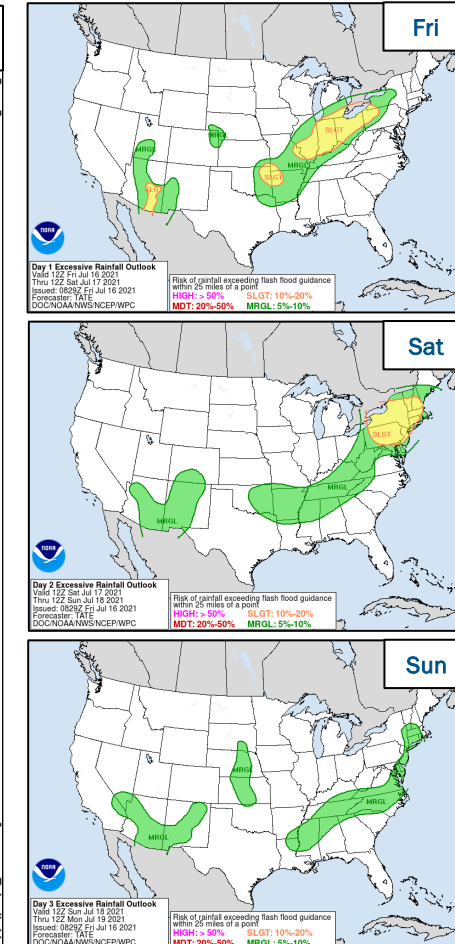
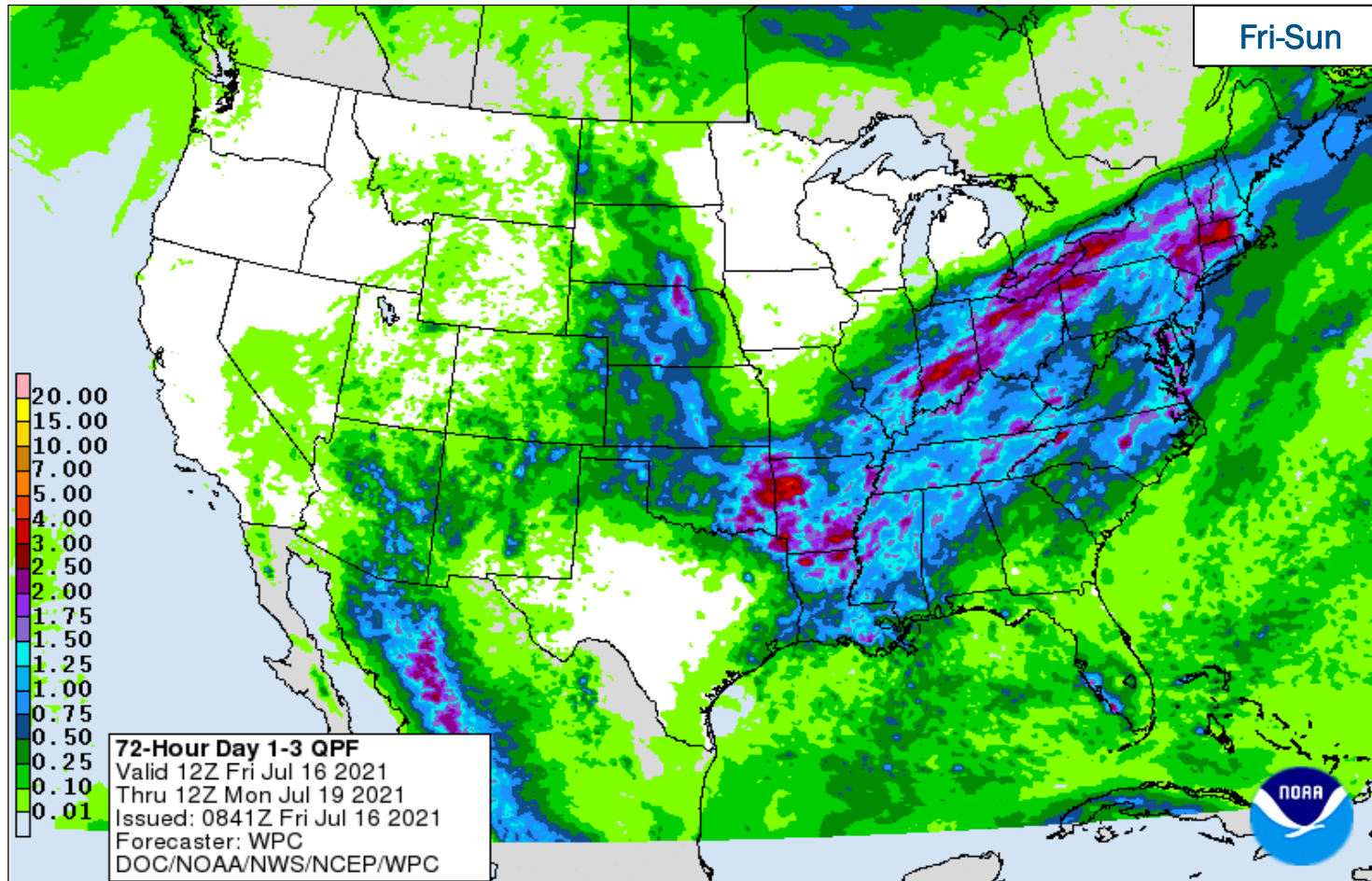
National Watch Center

National Weather Forecast



FEMA

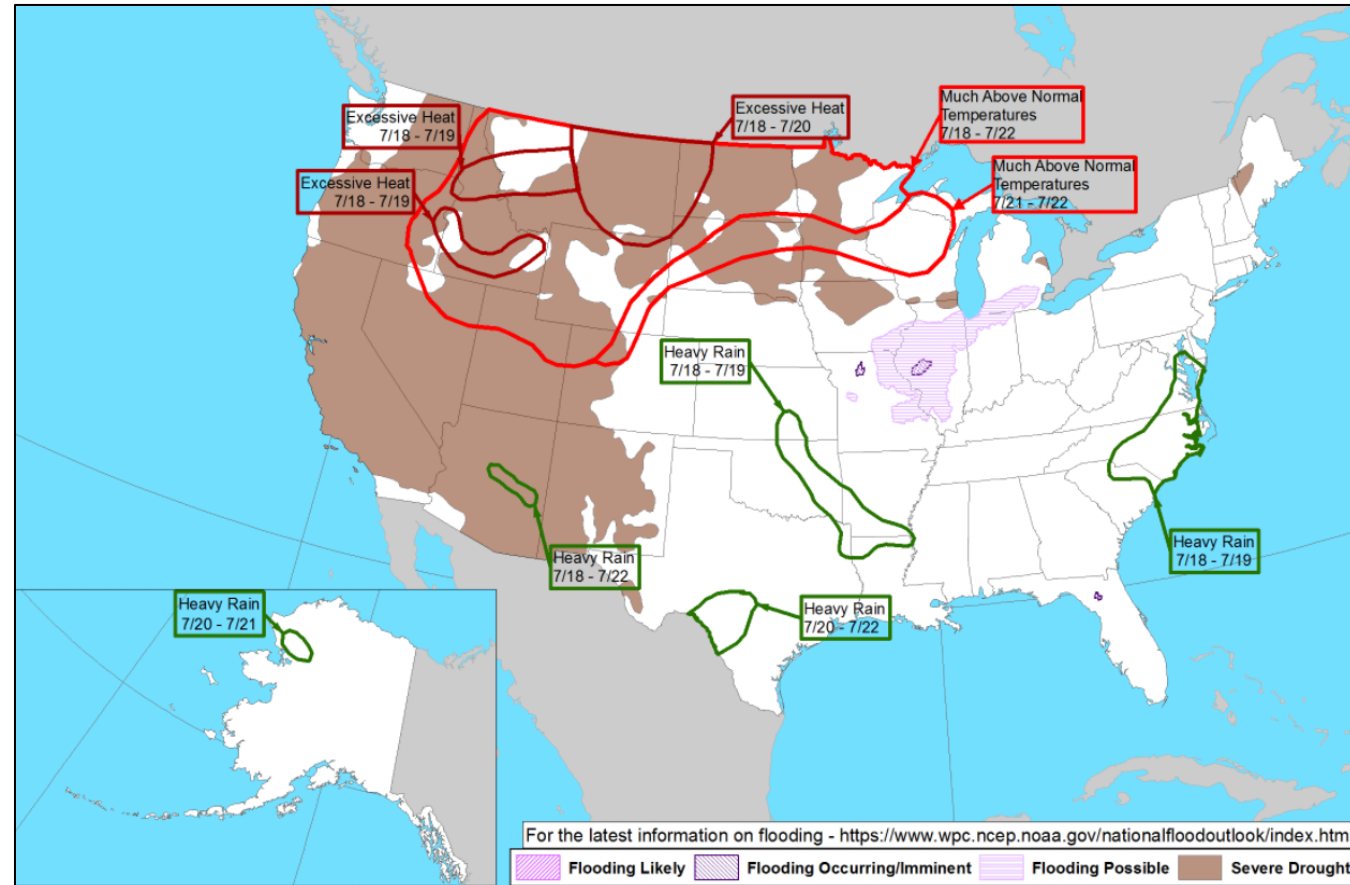
Precipitation & Excessive Rainfall



FEMA

National Watch Center

Hazards Outlook – Jul 18-22



FEMA

Wildfire Summary

Fire Name (County, ST)	FMAG #	Acres Burned	Percent Contained	Evacuations	Structures (Homes / Other)			Fatalities / Injuries
					Threatened	Damaged	Destroyed	
Bootleg (Klamath, OR)	5396-FM-OR	227,234 (+14,857)	7%	M: 2,000	H: 5,072 (+3,146)	H: 1	H: 21	0 / 0
				V: 0	O: 0	O: 5	O: 54	
Chuweah Creek (Okanogan & Colville Reservation, WA)	5397-FM-WA	34,280 (+11,380)	20%	M: 0	H: 100	H: 0	H: 3	0 / 1
				V: 0	O: 0	O: 0	O: 4	
Red Apple (Chelan, WA)	5398-FM-WA	11,000 (+2,000)	10% (+10)	M: 2,100	H: 401	H: 0	H: 0	0 / 0
				V: 0	O: 35	O: 5	O: 0	

(Evacuations: M = Mandatory / V = Voluntary; Structures: H = Homes and Mixed Commercial/Residential / O = Non-residential Commercial/Other Minor Structures)



FEMA

National Watch Center

Joint Preliminary Damage Assessments

Region	State / Location	Event	IA	Number of Counties		Start – End
			PA	Requested	Complete	
V	MI	Severe Weather and Flooding Jun 25-26	IA	2	2	7/8 – 7/12
			PA	3	0	7/8 – TBD
VII	MO	Severe Weather Jun 19-Jul 1	IA	0	0	N/A
			PA	20	19 (+8)	7/8 – TBD
VIII	MT	Severe Storms Jun 8-10	IA	0	0	N/A
			PA	5	0	6/21 – TBD
	Fort Peck Tribes (MT)	Severe Storms Jun 8	IA	1	0	6/21 – TBD
			PA	0	0	N/A
	ND	Severe Storms Jun 8-11	IA	0	0	N/A
			PA	9	0	7/6 – TBD



FEMA

Declaration Approved – Michigan

Declaration: Major Disaster Declaration FEMA-4607-DR-MI

Date Requested: Jul 13

Date Approved: Jul 15

Incident: Severe Storms, Flooding, and Tornadoes

Incident Period: Jun 25-26 and continuing

Provides:

- **IA Only:** 2 counties
- **Hazard Mitigation:** Statewide

FCO: Scott A. Burgess



■ IA



FEMA

National Watch Center

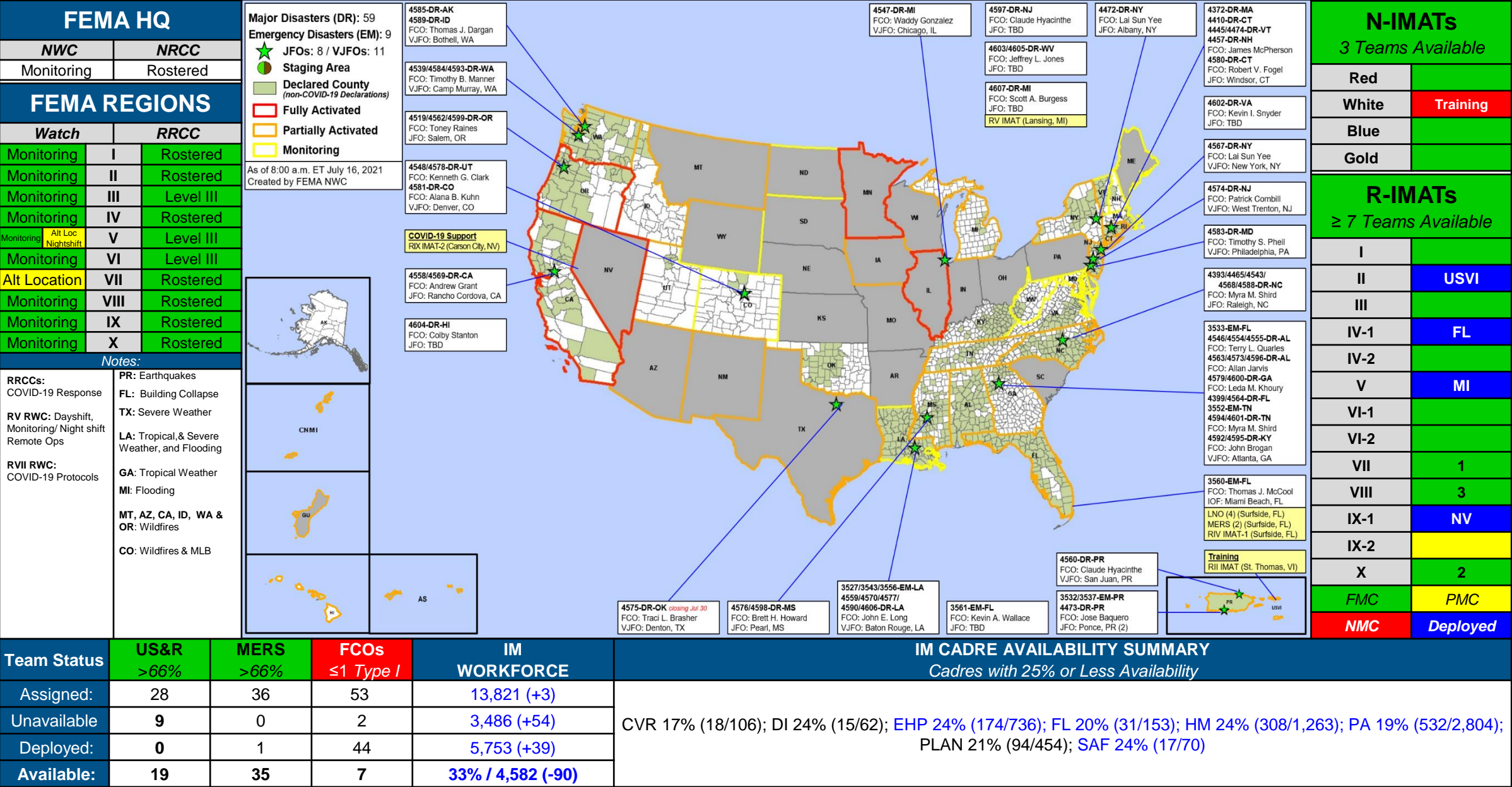
Declaration Requests in Process – 1

State / Tribe / Territory – Incident Description	Type	IA	PA	HM	Requested
WY – Severe Winter Storms (Appeal)	DR		X	X	7/2
MI – Severe Storm, Tornadoes, and Flooding – Approved	DR	X		X	7/13



FEMA

FEMA Common Operating Picture





FEMA

Helping people before, during, and after disasters.



Scan to subscribe to this briefing.