

FEMA National Watch Center

Daily Operations Briefing

Sunday, July 18, 2021

8:30 a.m. ET



FEMA

National Current Ops / Monitoring

New Significant Incidents / Ongoing Ops

- None

Hazard Monitoring

- Heavy rain and flash flooding – Southwest to Southern Plains; Lower/Middle Mississippi valleys; Northeast
- Tropical Activity:
 - Eastern Pacific:
 - Hurricane Felicia (CAT 4)
 - Tropical Storm Guillermo

Disaster Declaration Activity

- None

Event Monitoring

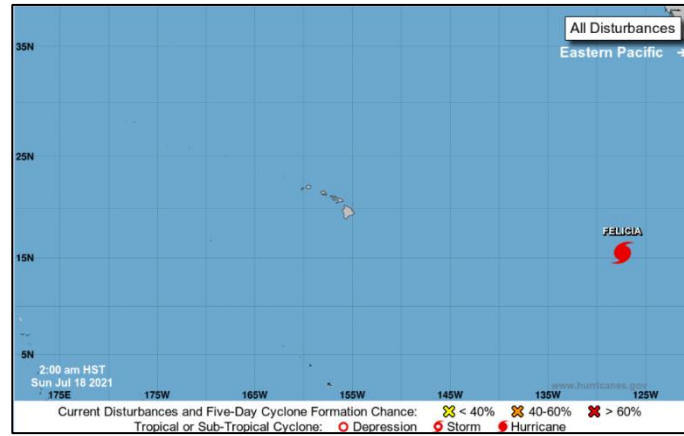
- None



FEMA

Tropical Outlook – Five Day

Central Pacific



Eastern Pacific



[Tropical Storm Guillermo:](#) (as of 5:00 a.m. ET)

[Hurricane Felicia:](#) (as of 5:00 a.m. ET)

Atlantic



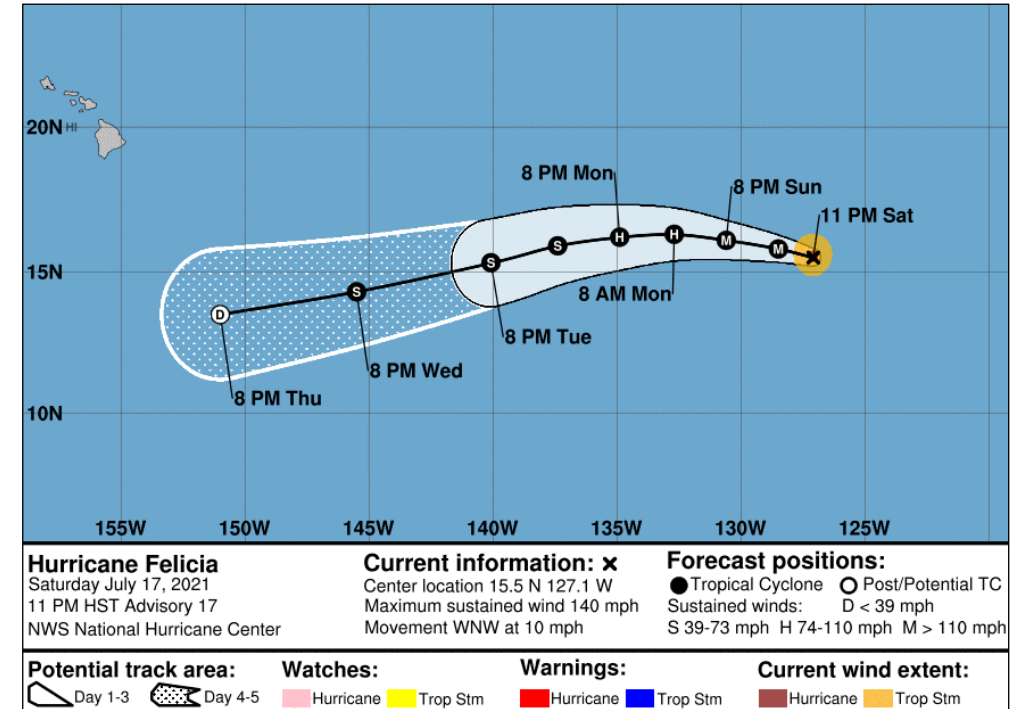
FEMA

National Watch Center

Hurricane Felicia (CAT 4) – Eastern Pacific

Situation: *(Advisory #17 as of 5:00 a.m. ET)*

- 1,230 miles WSW of the southern tip of Baja California
- Moving WNW at 10 mph
- Maximum sustained winds 140 mph; slight weakening forecast today
- Hurricane-force winds extend 15 miles; tropical-storm-force winds extend 60 miles



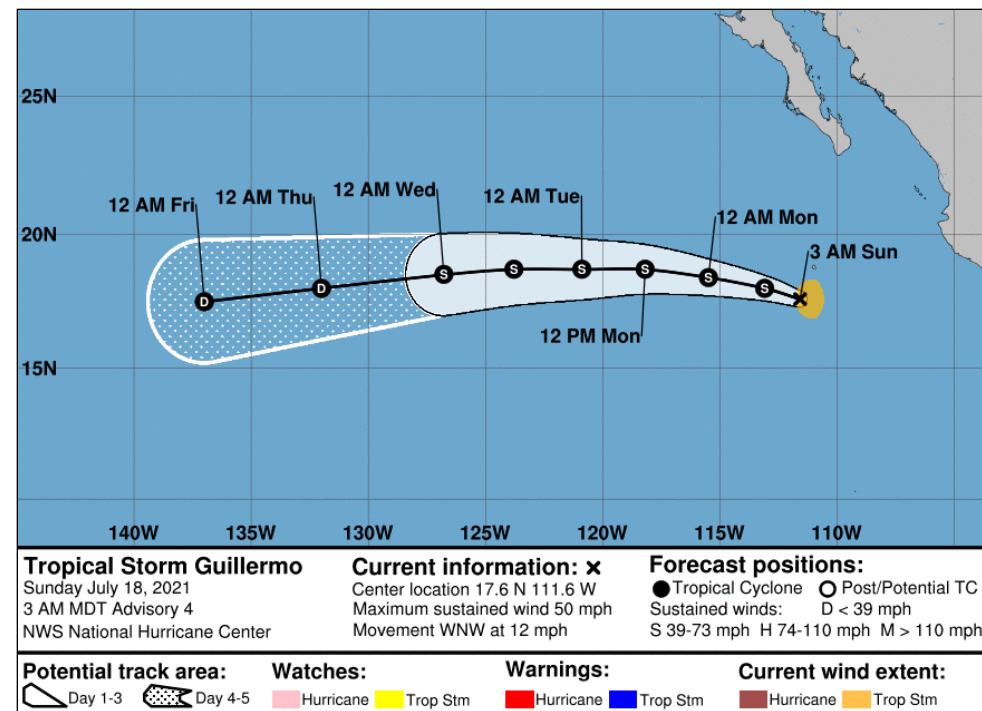
FEMA

National Watch Center

Tropical Storm Guillermo – Eastern Pacific

Situation: (Advisory #4 as of 5:00 a.m. ET)

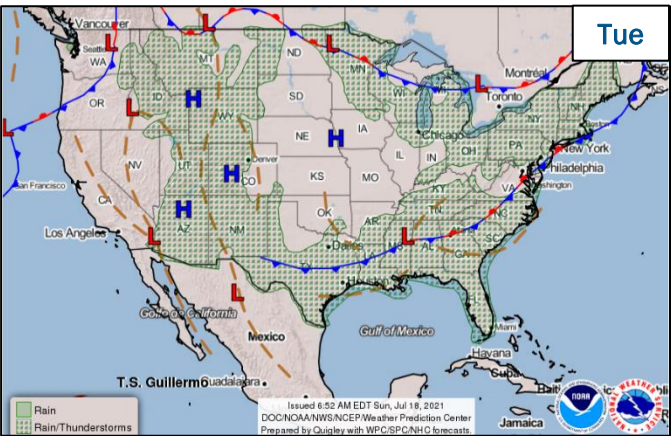
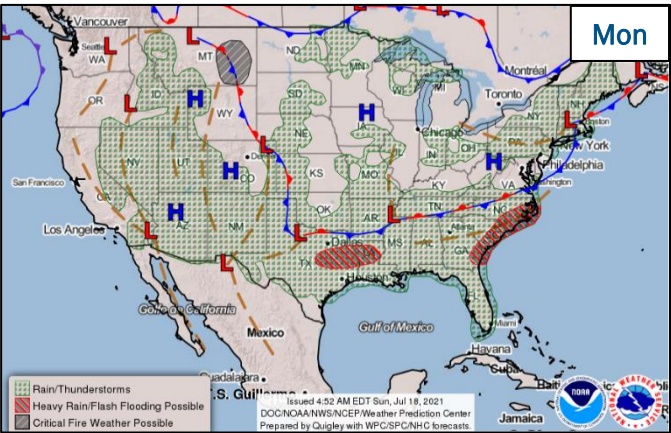
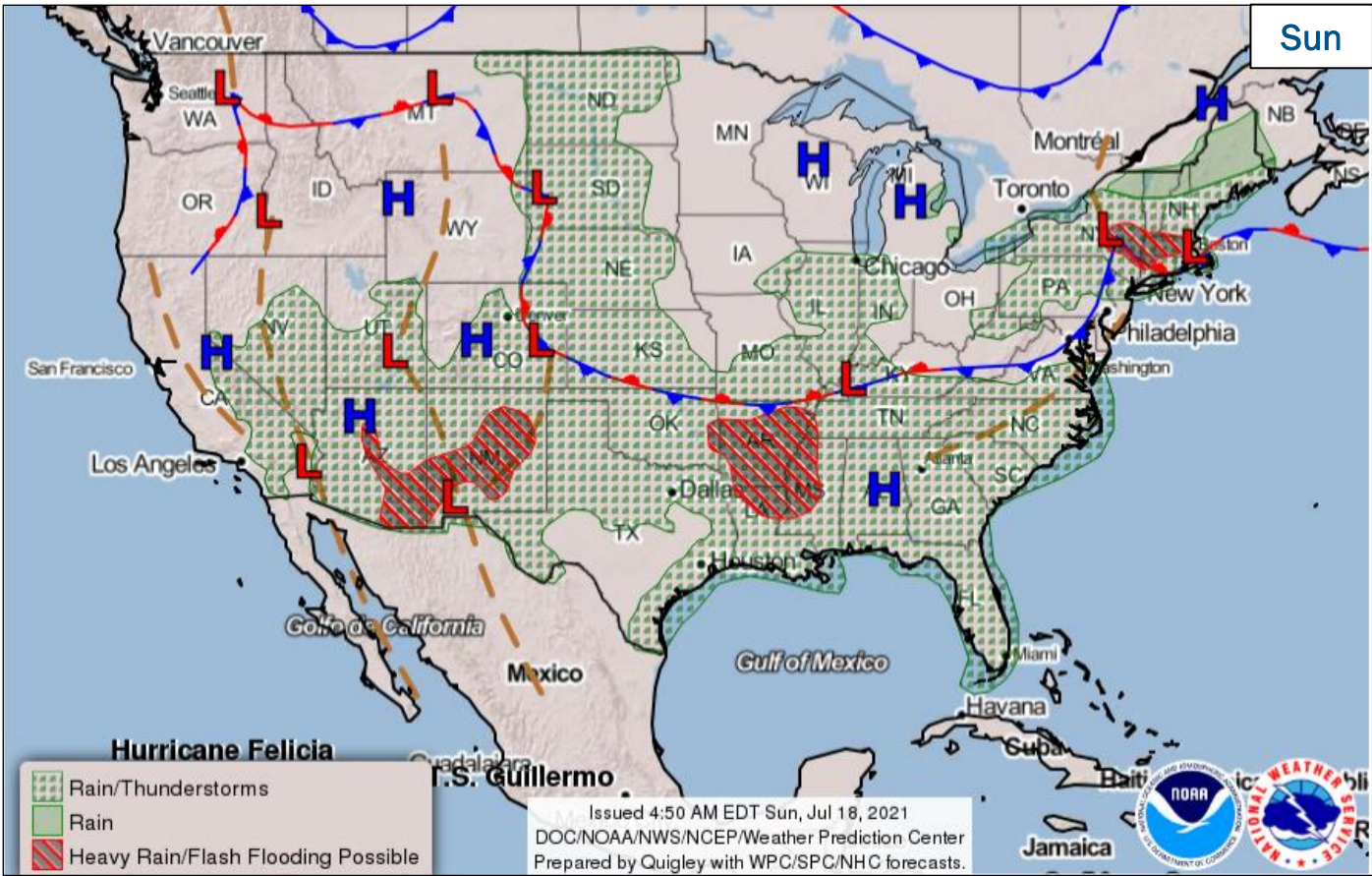
- 380 miles SSW of the southern tip of Baja California
- Moving WNW at 12 mph
- Maximum sustained winds 50 mph
- Some additional strengthening is forecast during the next day or so, but weakening trend should begin by Monday night
- Tropical-storm-force winds extend outward 70 miles



FEMA

National Watch Center

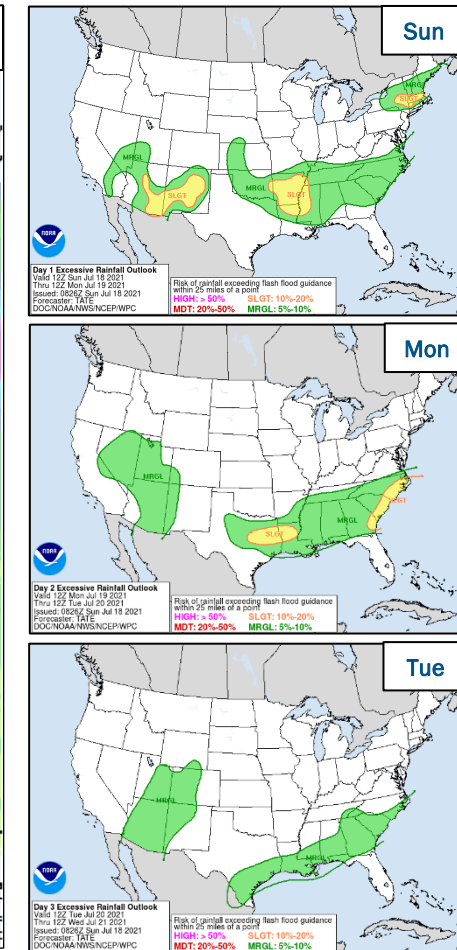
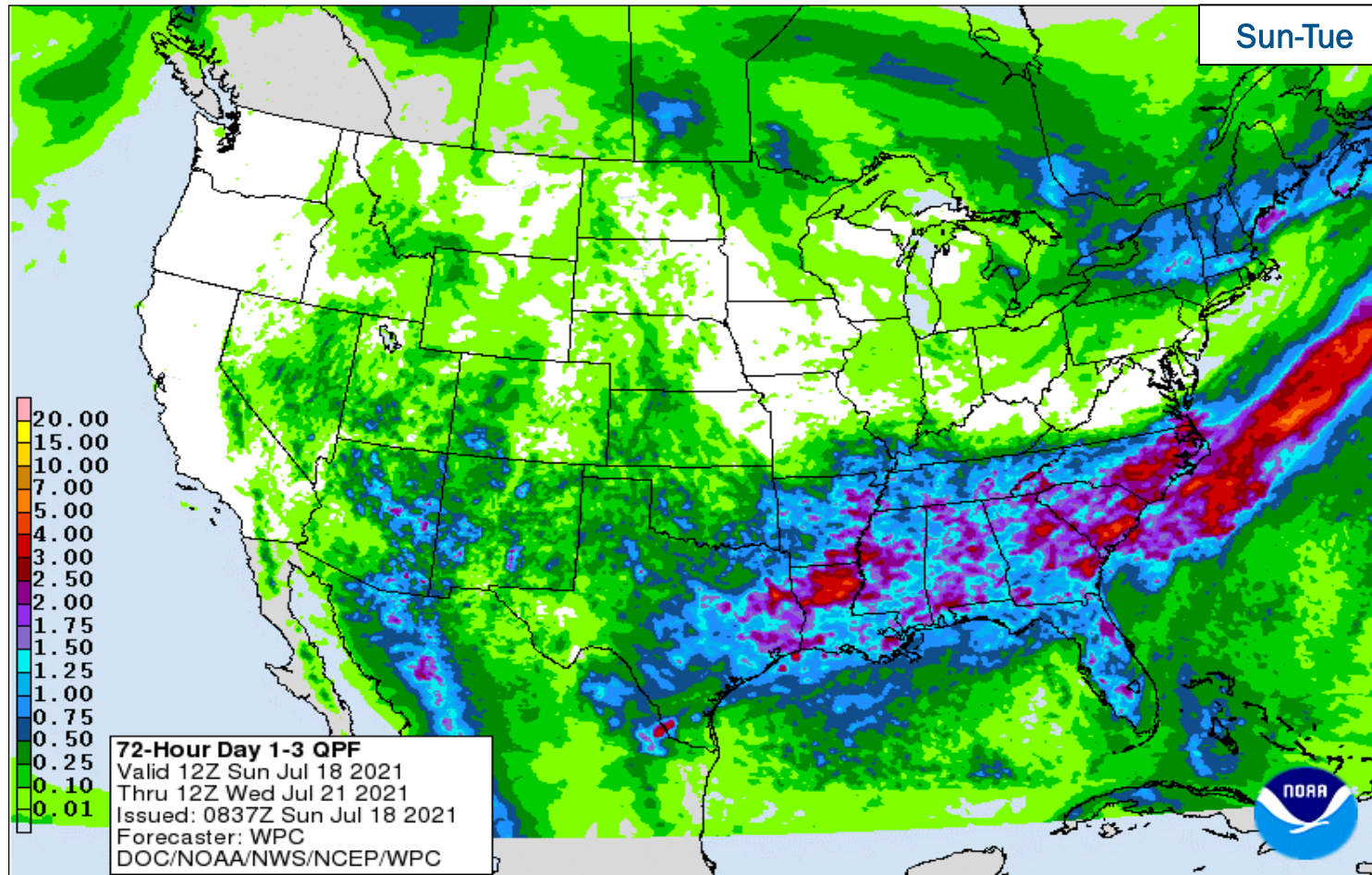
National Weather Forecast



FEMA

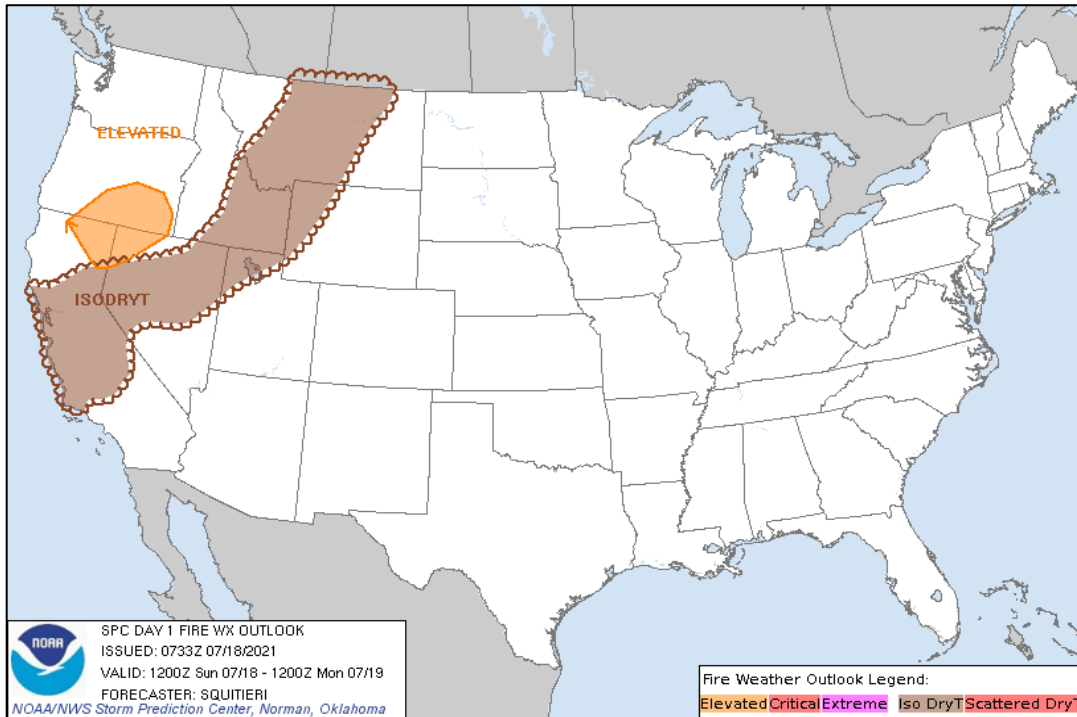
National Watch Center

Precipitation & Excessive Rainfall

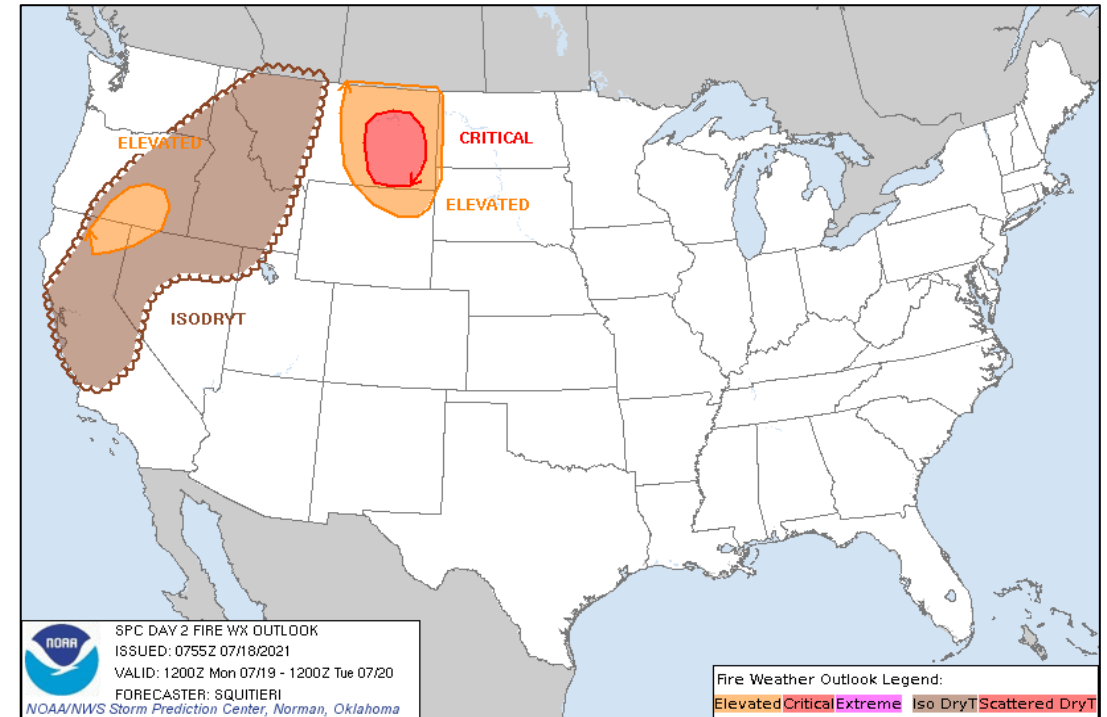


FEMA

Fire Weather Outlook



Today



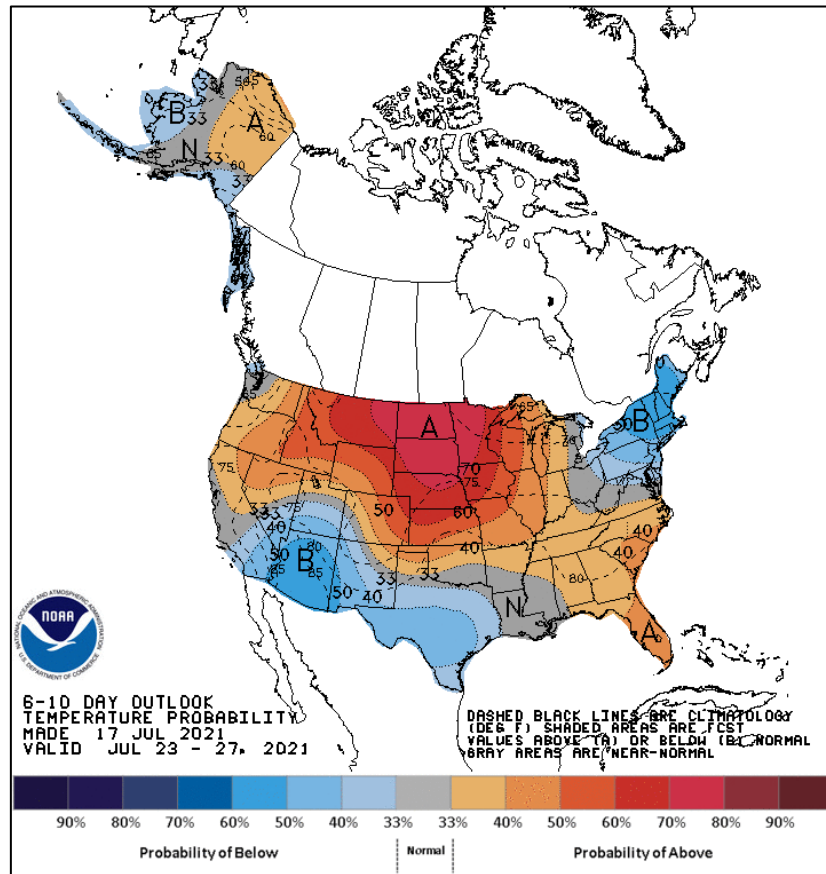
Tomorrow



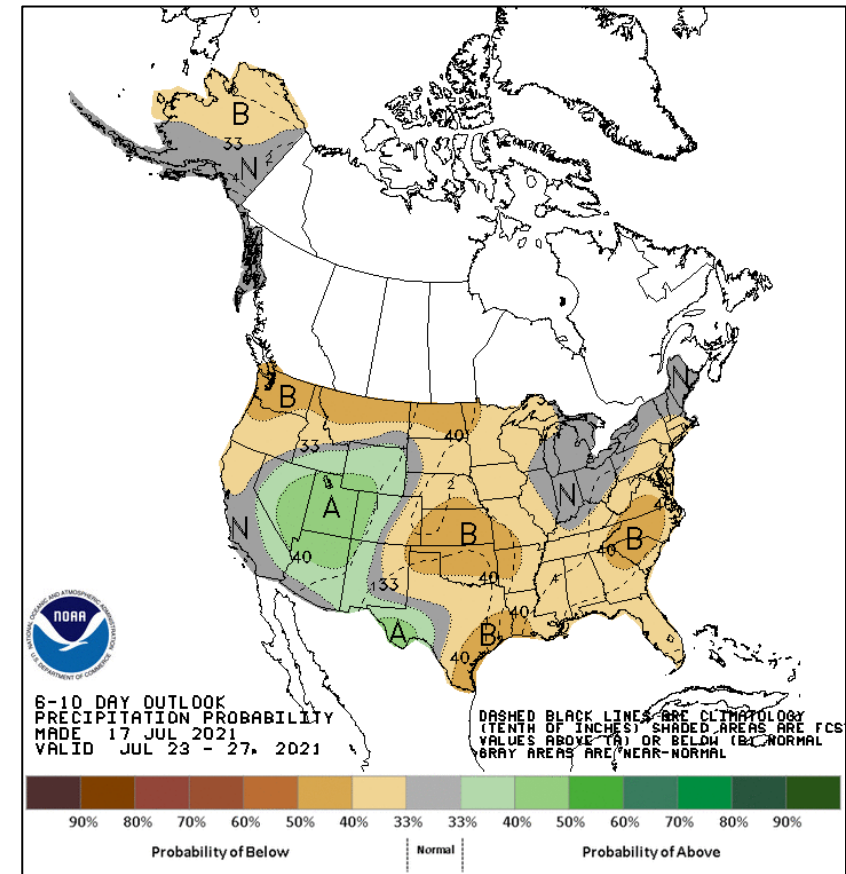
FEMA

National Watch Center

Long Range Outlooks – Jul 23-27



6-10 Day Temperature Probability



6-10 Day Precipitation Probability

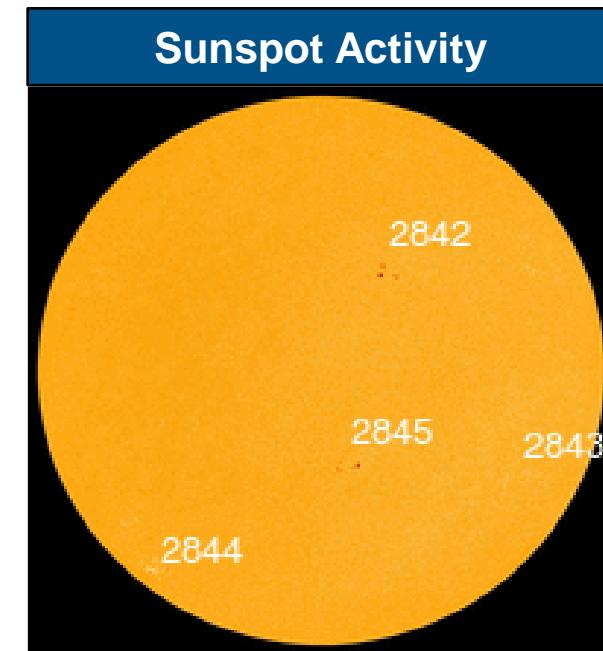



FEMA

National Watch Center

Space Weather Outlook

	Space Weather Activity	Geomagnetic Storms	Solar Radiation	Radio Blackouts
Past 24 Hours	None	None	None	None
Next 24 Hours	None	None	None	None
For further information on NOAA Space Weather Scales refer to: http://www.swpc.noaa.gov/noaa-scales-explanation For further information on Sunspot Activity refer to: https://www.swpc.noaa.gov/phenomena/sunspotssolar-cycle				



FEMA

National Watch Center

Wildfire Summary

Fire Name (County, ST)	FMAG #	Acres Burned	Percent Contained	Evacuations	Structures (Homes / Other)			Fatalities / Injuries
					Threatened	Damaged	Destroyed	
Bootleg (Klamath, OR)	5396-FM-OR	290,196 (+16,614)	22%	M: 2,118 (+118)	H: 3,109 (-1,963)	H: 9 (+8)	H: 67 (+46)	0 / 1
				V: 0	O: 0	O: 5	O: 117 (+63)	
Chuweah Creek (Okanogan & Colville Reservation, WA)	5397-FM-WA	35,413 (+719)	30% (+5)	M: 0	H: 350	H: 0	H: 3	0 / 1
				V: 0	O: 25	O: 0	O: 8	
Buffalo (Yellowstone, MT)	XXXX-FM-MT	300	50%	M: 0	H: 160	H: 0	H: 0	0 / 0
				V: 0	O: 0	O: 0	O: 3	

(Evacuations: M = Mandatory / V = Voluntary; Structures: H = Homes and Mixed Commercial/Residential / O = Non-residential Commercial/Other Minor Structures)



FEMA

National Watch Center

Joint Preliminary Damage Assessments

Region	State / Location	Event	IA	Number of Counties		Start – End
			PA	Requested	Complete	
V	MI	Severe Weather and Flooding Jun 25-26	IA	2	2	7/8 – 7/12
			PA	3	0	7/8 – TBD
VII	MO	Severe Weather Jun 19 – Jul 1	IA	0	0	N/A
			PA	21 (+1)	20	7/8 – TBD
VIII	MT	Severe Storms Jun 8-10	IA	0	0	N/A
			PA	5	0	6/21 – TBD
	Fort Peck Tribes (MT)	Severe Storms Jun 8	IA	1	0	6/21 – TBD
			PA	0	0	N/A
	ND	Severe Storms Jun 8-11	IA	0	0	N/A
			PA	9	0	7/6 – TBD



FEMA

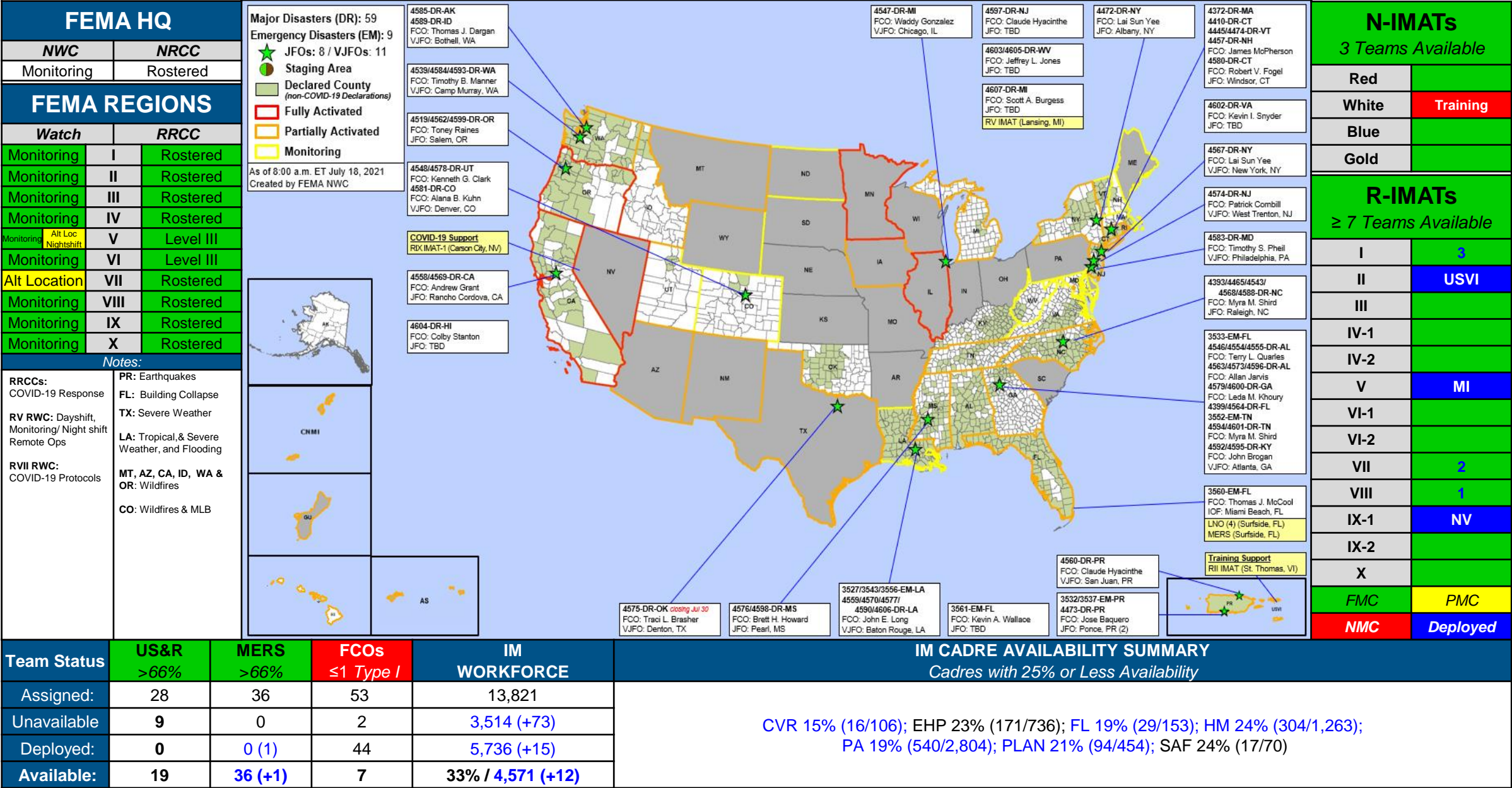
Declaration Requests in Process – 1

State / Tribe / Territory – Incident Description	Type	IA	PA	HM	Requested
WY – Severe Winter Storms (Appeal)	DR		X	X	7/2



FEMA

FEMA Common Operating Picture



4575-DR-OK

FCO: Traci L. Brasher

VJFO: Denton, TX

4576/4598-DR-MS

FCO: Brett H. Howard

JFO: Pearl, MS

3527/3543/3556-EM-LA

4559/4570/4577/

4590/4606-DR-LA

FCO: John E. Long

VJFO: Baton Rouge, LA

3561-EM-FL

FCO: Kevin A. Wallace

JFO: TBD

4575-DR-OK

FCO: Traci L. Brasher

VJFO: Denton, TX

4576/4598-DR-MS

FCO: Brett H. Howard

JFO: Pearl, MS

N-IMATs

3 Teams Available

Red

White

Training

Blue

Gold

R-IMATs

≥ 7 Teams Available

I

3

II

USVI

III

IV-1

IV-2

V

MI

VI-1

VI-2

VII

2

VIII

1

IX-1

NV

IX-2

X

FMC

PMC

NMC

Deployed

Team Status

US&R

MERS

FCOs

IM

WORKFORCE

Assigned:

28

36

53

13,821

Unavailable

9

0

2

3,514 (+73)

Deployed:

0

0 (1)

44

5,736 (+15)

Available:

19

36 (+1)

7

33% / 4,571 (+12)

IM CADRE AVAILABILITY SUMMARY

Cadres with 25% or Less Availability

CVR 15% (16/106); EHP 23% (171/736); FL 19% (29/153); HM 24% (304/1,263);

PA 19% (540/2,804); PLAN 21% (94/454); SAF 24% (17/70)



FEMA

Helping people before, during, and after disasters.



Scan to subscribe to this briefing.