

FEMA National Watch Center

# Daily Operations Briefing

Saturday, July 24, 2021

8:30 a.m. ET



**FEMA**

# National Current Ops / Monitoring

---

## New Significant Incidents / Ongoing Ops

- Wildfires – Western U.S.

## Hazard Monitoring

- Severe thunderstorms possible – Great Lakes
- Heavy rain and flash flooding possible – Southwest, Central Great Basin, and Central/Southern Plains
- Tropical Activity:
  - Atlantic: Disturbance 1 (Invest 90L): Medium (60%)
  - Eastern Pacific: Disturbance 1: Medium (50%)

## Disaster Declaration Activity

- None

## Event Monitoring

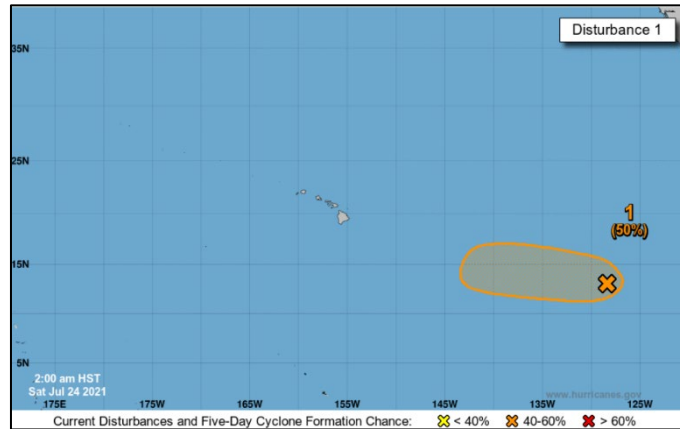
- None



FEMA

# Tropical Outlook – Five Day

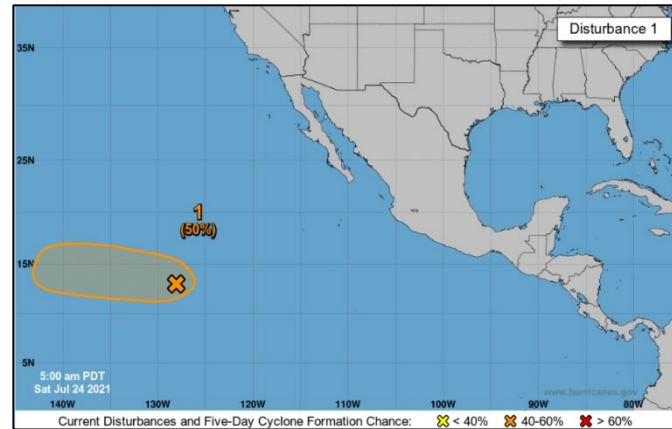
## Central Pacific



### Disturbance 1 (as of 8:00 a.m. ET)

- See Eastern Pacific

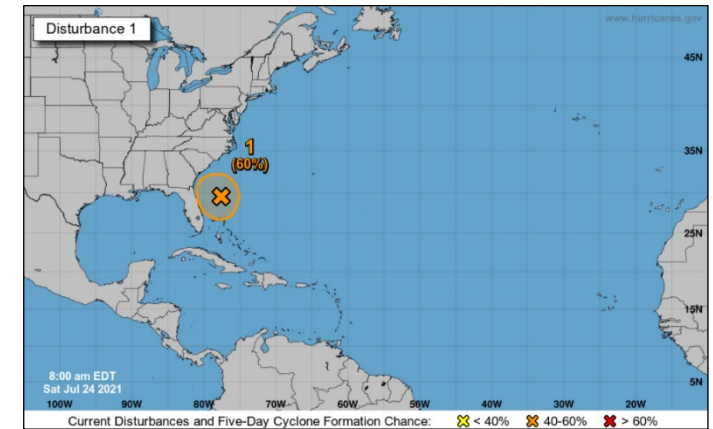
## Eastern Pacific



### Disturbance 1 (as of 8:00 a.m. ET)

- 1,400 miles WSW of the southern tip of the Baja California peninsula
- Moving W at 10-15 mph
- Could become a tropical depression this weekend or early next week
- 48-hour formation chance: Medium (40%)
- 5-day formation chance: Medium (50%)

## Atlantic



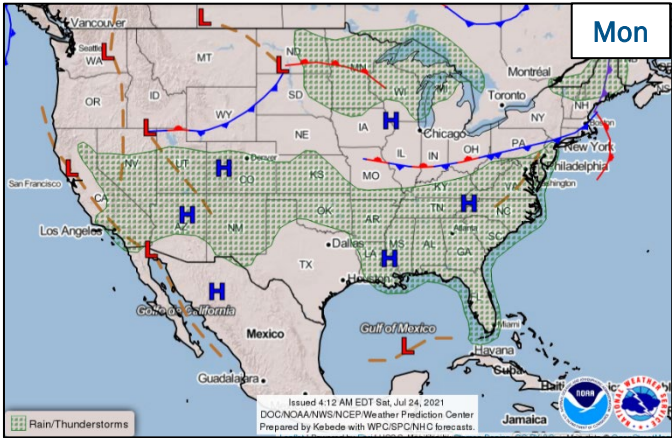
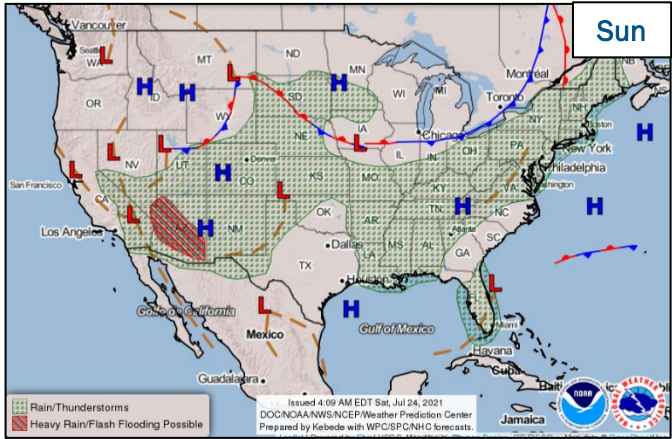
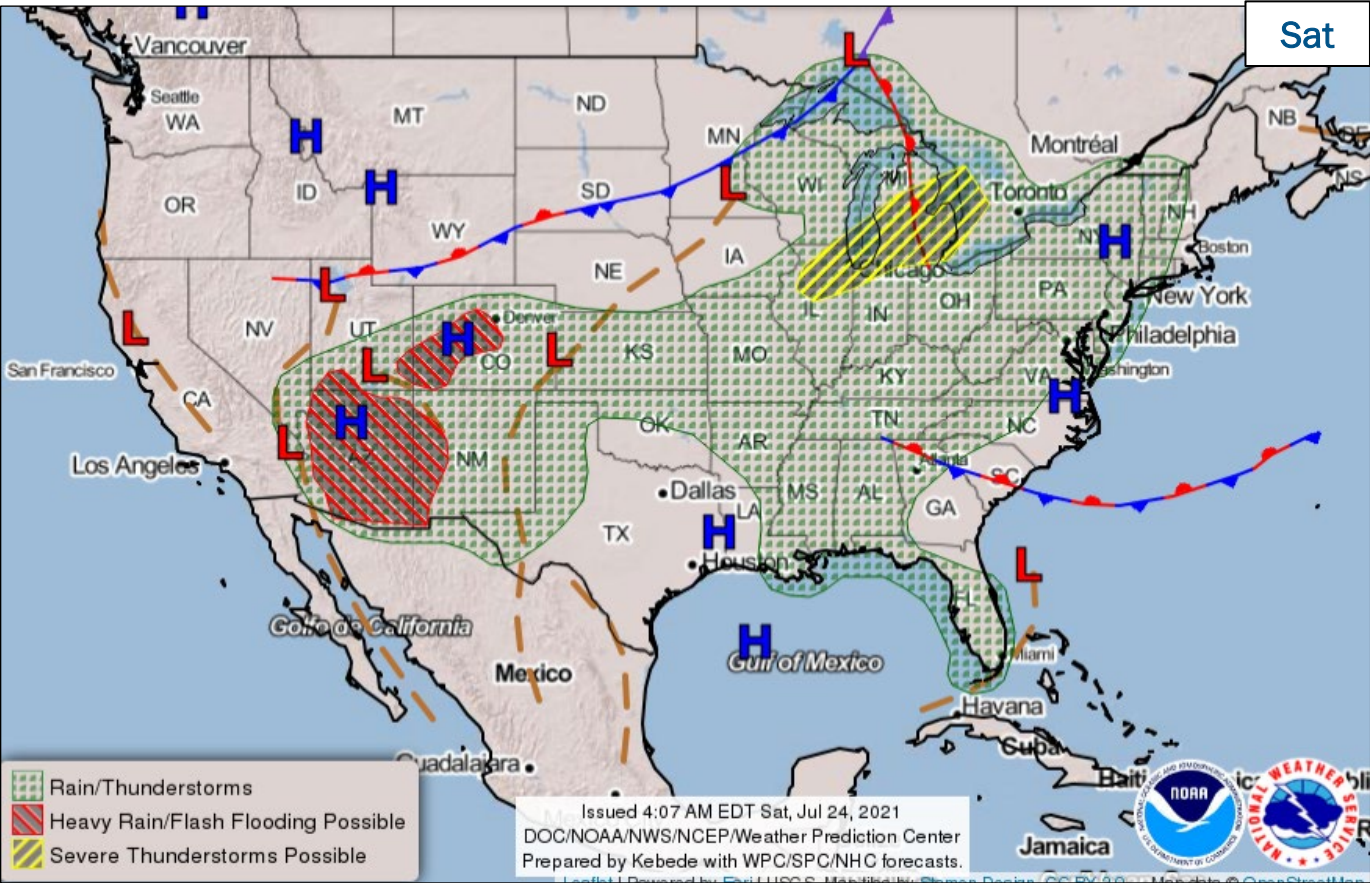
### Disturbance 1 (Invest 90L) (as of 8:00 a.m. ET)

- 200 miles E of Daytona Beach, FL
- A tropical depression could form over the next day or so
- Meandering offshore of the FL peninsula
- 48-hour formation chance: Medium (60%)
- 5-day formation chance: Medium (60%)



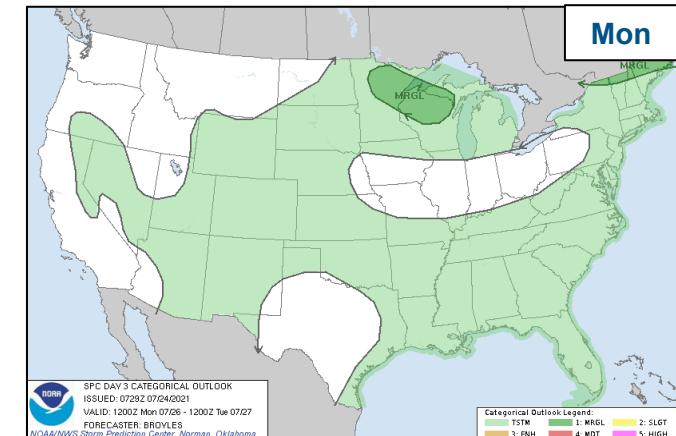
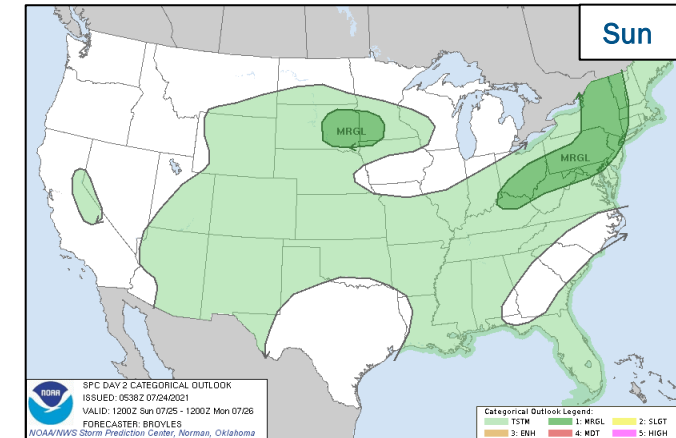
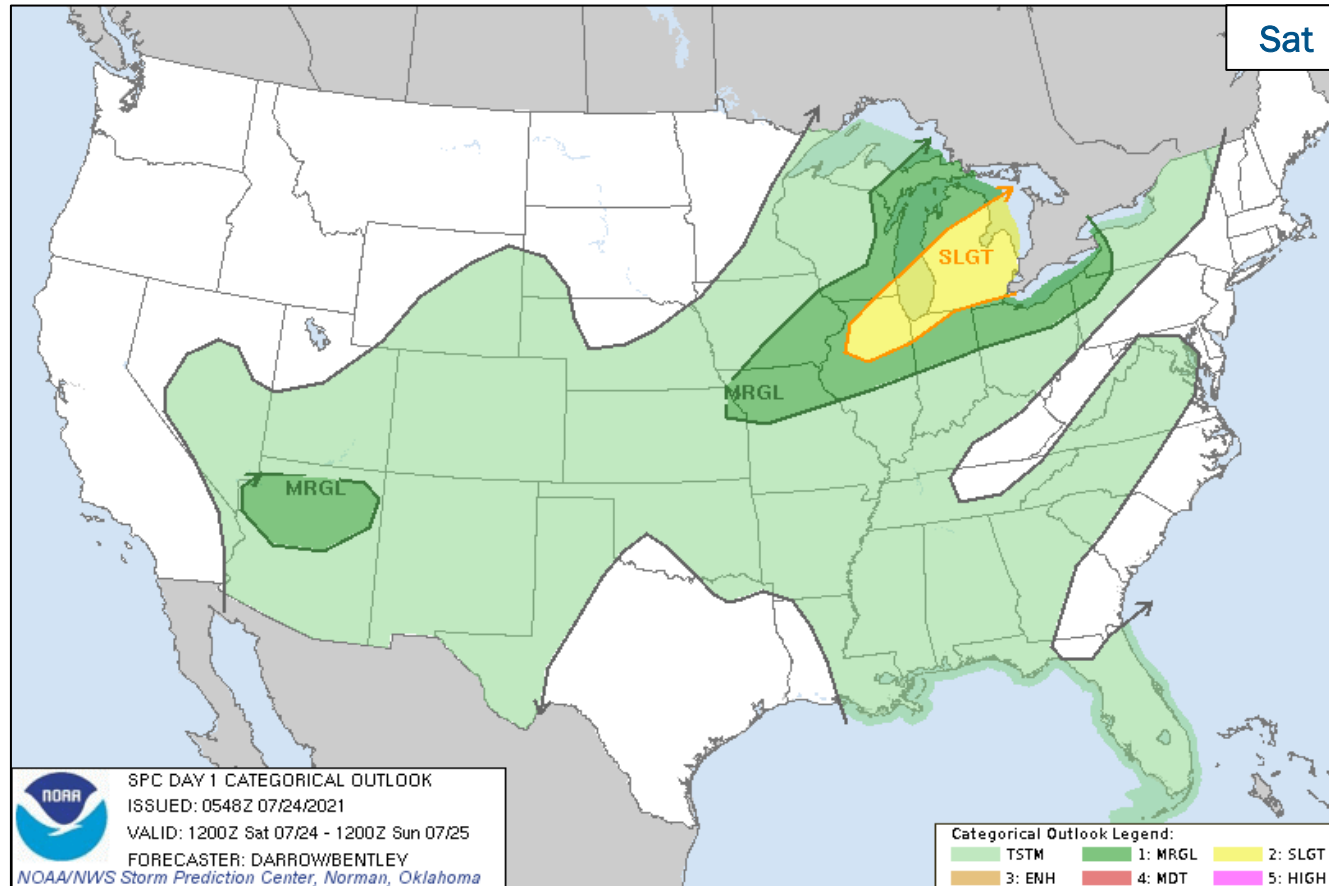
FEMA

# National Weather Forecast



FEMA

# Severe Weather Outlook

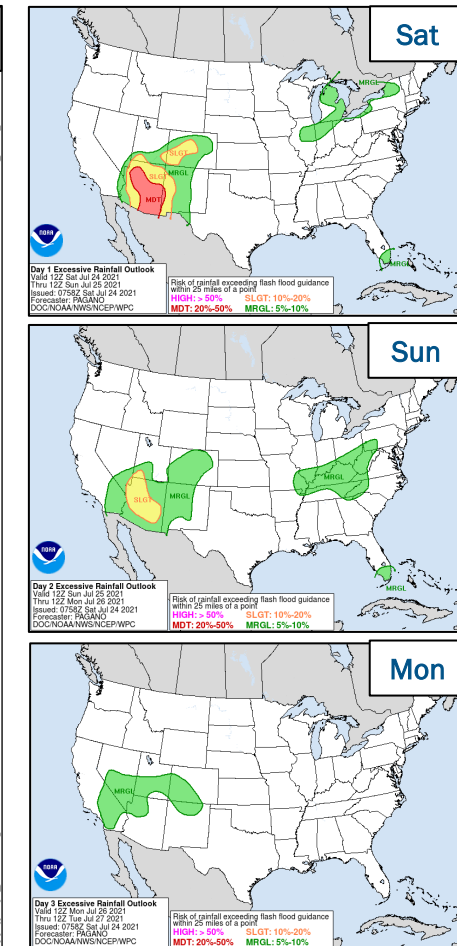
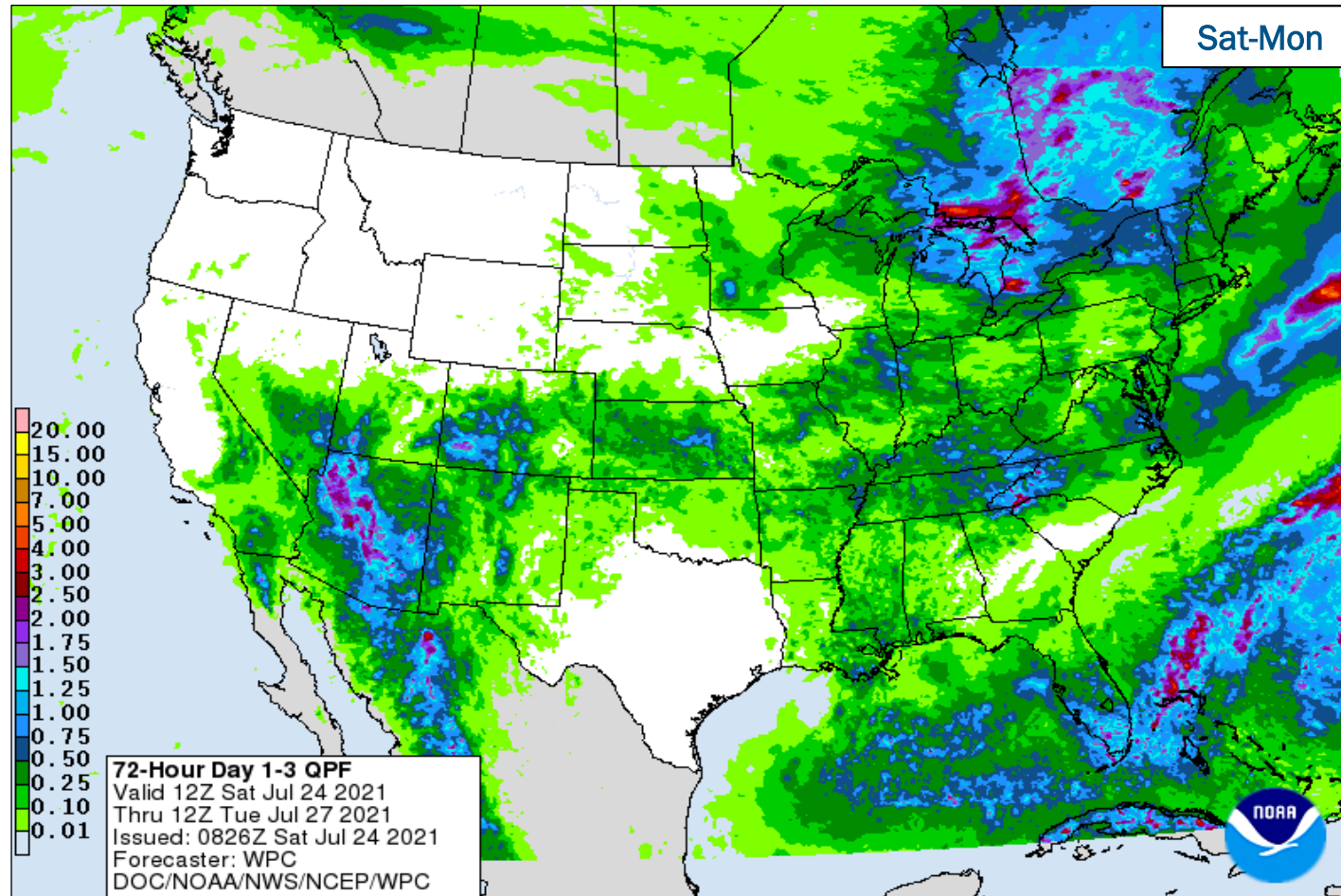


FEMA

National Watch Center



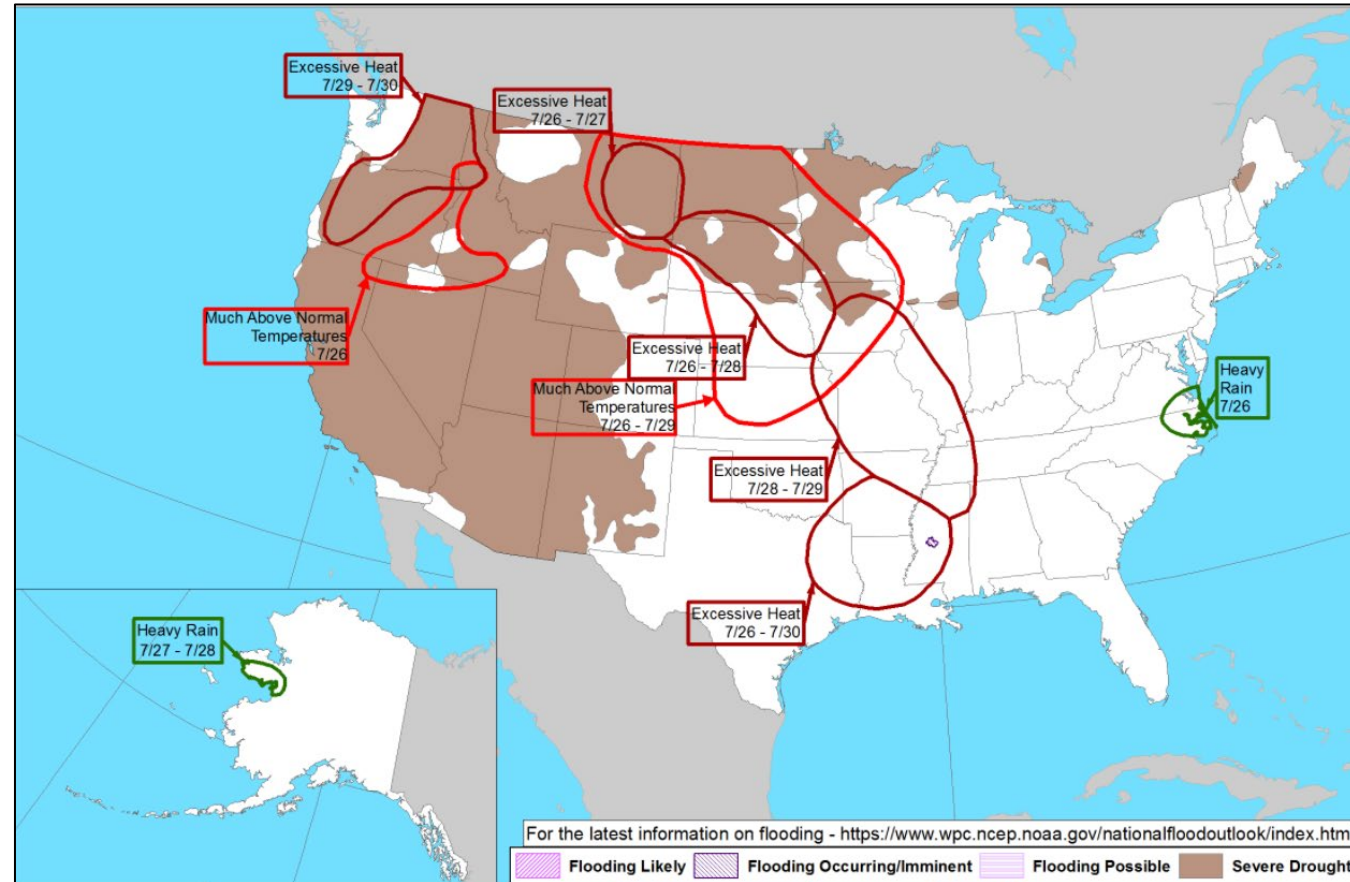
# Precipitation & Excessive Rainfall



FEMA

National Watch Center

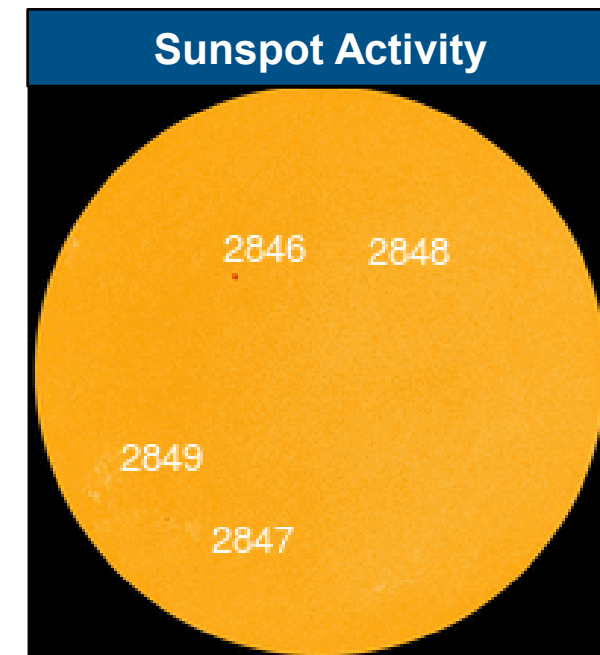

# Hazards Outlook – Jul 26-30



FEMA

# Space Weather Outlook

	Space Weather Activity	Geomagnetic Storms	Solar Radiation	Radio Blackouts
Past 24 Hours	None	None	None	None
Next 24 Hours	None	None	None	None
For further information on NOAA Space Weather Scales refer to: <a href="http://www.swpc.noaa.gov/noaa-scales-explanation">http://www.swpc.noaa.gov/noaa-scales-explanation</a> For further information on Sunspot Activity refer to: <a href="https://www.swpc.noaa.gov/phenomena/sunspotssolar-cycle">https://www.swpc.noaa.gov/phenomena/sunspotssolar-cycle</a>				



FEMA

National Watch Center



# Wildfire Summary

Fire Name (County, ST)	FMAG #	Acres Burned	Percent Contained	Evacuations	Structures (Homes / Other)			Fatalities / Injuries
					Threatened	Damaged	Destroyed	
Bootleg (Klamath, OR)	5396-FM-OR	400,389 (+1,030)	42% (+2%)	M: 2,416 (+2)	H: 2,567 (-3)	H: 9	H: 67	0 / 5 (+2)
				V: 0	O: 0	O: 5	O: 117	
Chuweah Creek (Okanogan & Colville Reservation, WA)	5397-FM-WA	36,820 (+90)	50% (+5%)	M: 0	H: 350	H: 0	H: 5	0 / 2 (+1)
				V: 0	O: 25	O: 0	O: 9	
Cedar Creek (Okanogan, WA)	5401-FM-WA	20,806 (+2,172)	11%	M: 207	H: 438	H: 0	H: 0	0 / 6
				V: 0	O: 0	O: 0	O: 0	
Dixie (Plumas, CA)	5400-FM-CA	167,430 (+54,424)	18%	M: 0	H: 7,000 (+5,500)	H: 0	H: 8	0/0
				V: 0	O: 10	O: 0	O: 0	
Tamarack (Douglas, NV)	5402-FM-NV	59,112 (+8,983)	4%	M: 2,439	H: 1,505 (+700)	H: 2	H: 9	0 / 2
				V: 0	O: 325	O: 0	O: 6 (+1)	

(Evacuations: M = Mandatory / V = Voluntary; Structures: H = Homes and Mixed Commercial/Residential / O = Non-residential Commercial/Other Minor Structures)



FEMA

National Watch Center

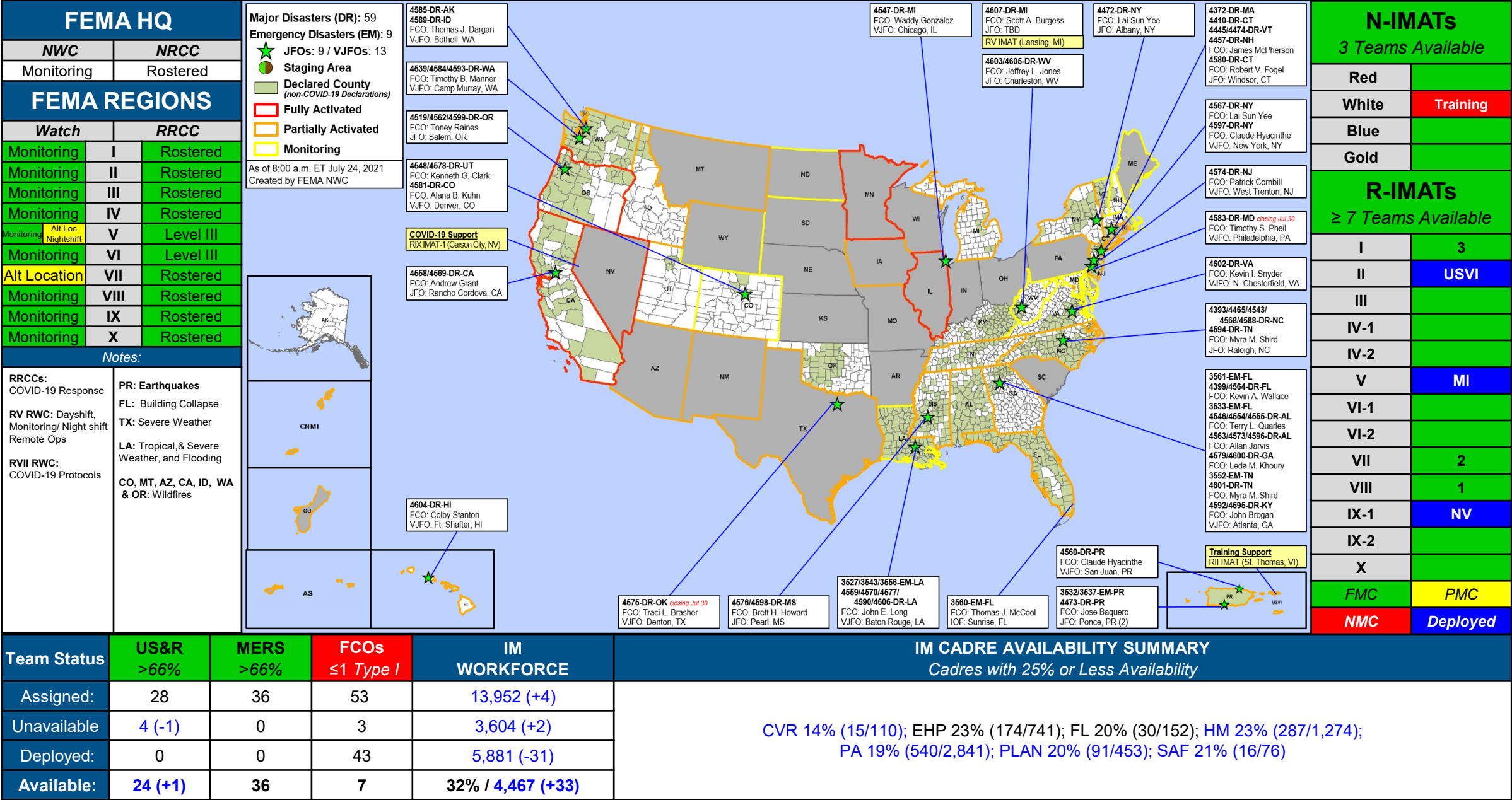
# Joint Preliminary Damage Assessments

Region	State / Location	Event	IA	Number of Counties		Start – End
			PA	Requested	Complete	
V	MI	Severe Weather and Flooding Jun 25-26	IA	2	2	7/8 – 7/12
			PA	3	0	7/8 – TBD
VII	NE	Severe Storms Jul 9-10	IA	0	0	N/A
			PA	11	0	7/26 - TBD
VIII	Fort Peck Tribes (MT)	Severe Storms Jun 8	IA	2	0	6/21 – TBD
			PA	0	0	N/A



FEMA

# FEMA Common Operating Picture





# FEMA

Helping people before, during, and after disasters.



*Scan to subscribe to this briefing.*