

FEMA National Watch Center

Daily Operations Briefing

Monday, July 26, 2021

8:30 a.m. ET



FEMA

National Current Ops / Monitoring

New Significant Incidents / Ongoing Ops

- Wildfires – Western U.S.

Hazard Monitoring

- Severe thunderstorms – Upper Mississippi Valley & the Great Lakes
- Excessive rainfall – Southwest, Tennessee Valley to the Mid-Atlantic
- Tropical Activity:
 - Atlantic: Disturbance 1: Low (30%)
 - Eastern Pacific: Disturbance 1: Medium (40%)
 - Central Pacific: Disturbance 1: Medium (40%)

Disaster Declaration Activity

- None

Event Monitoring

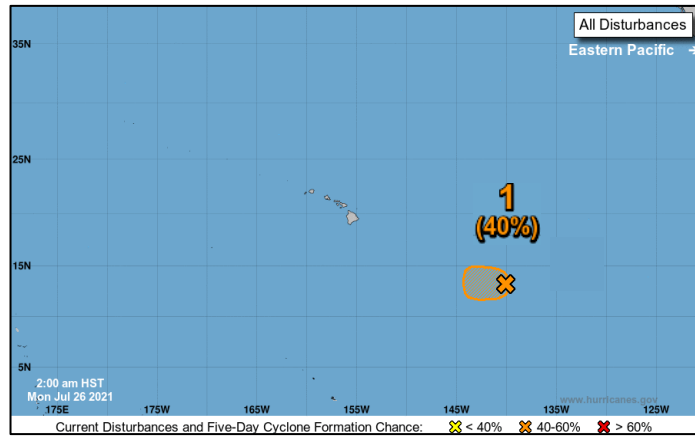
- None



FEMA

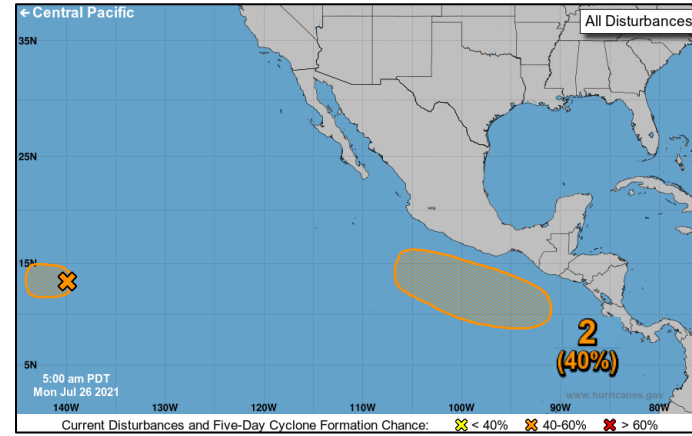
Tropical Outlook – Five Day

Central Pacific



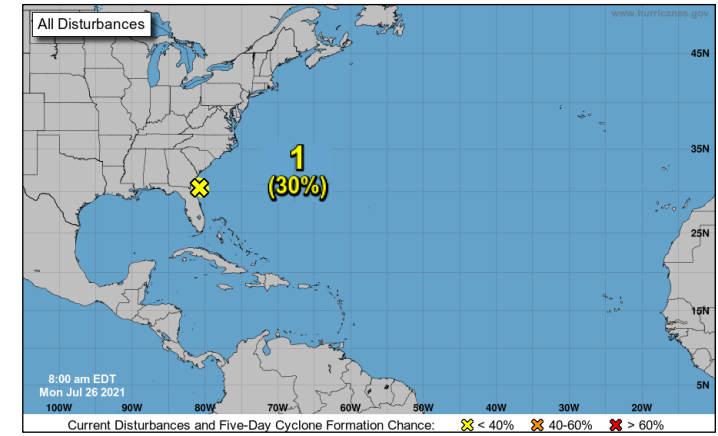
- **Disturbance 1** (as of 8:00 a.m. ET)
- 1,000+ miles SE of Hilo, HI
- Becoming less conducive for development
- 48-hour formation chance: Medium (40%)
- 5-day formation chance: Medium (40%)

Eastern Pacific



- **Disturbance 2** (as of 8:00 a.m. ET)
- A few hundred miles S of the Gulf of Tehuantepec
- Tropical Depression could form late this
- 48-hour formation chance: Low (near 0%)
- 5-day formation chance: Medium (40%)

Atlantic

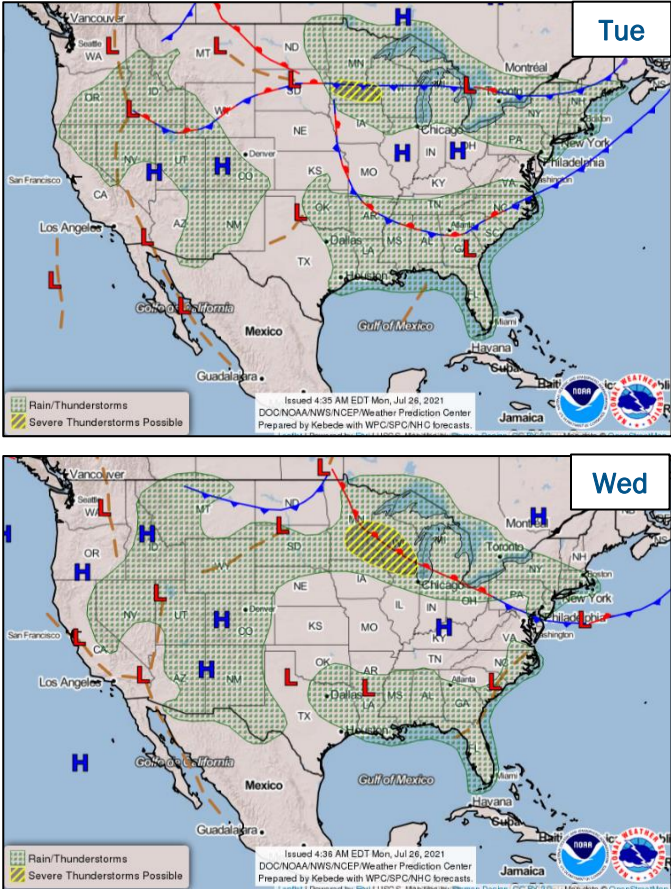
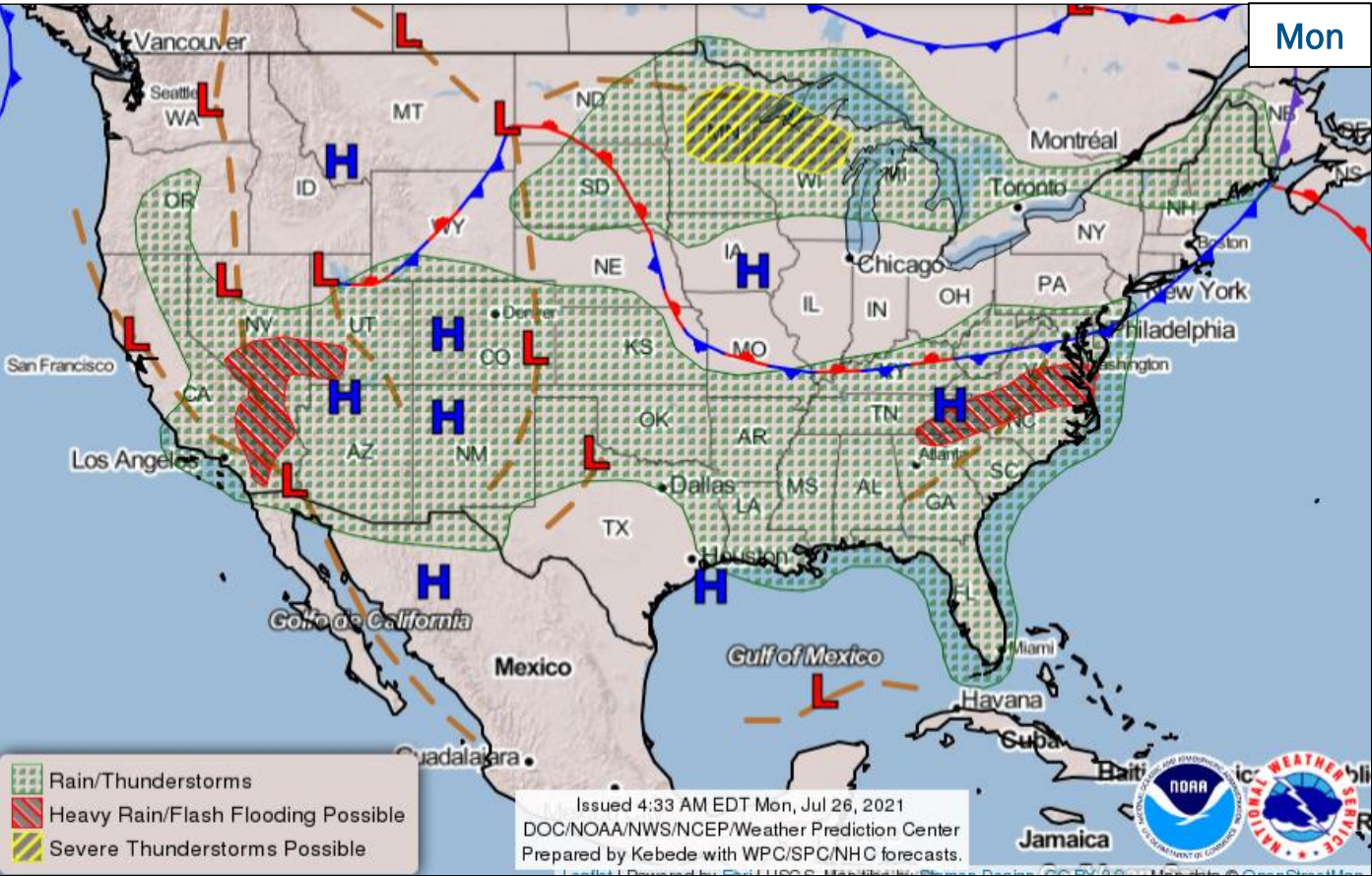


- **Disturbance 1** (as of 8:00 a.m. ET)
- Located a short distance east of Jacksonville, FL
- Becoming less conducive for development
- 48-hour formation chance: Low (30%)
- 5-day formation chance: Low (30%)



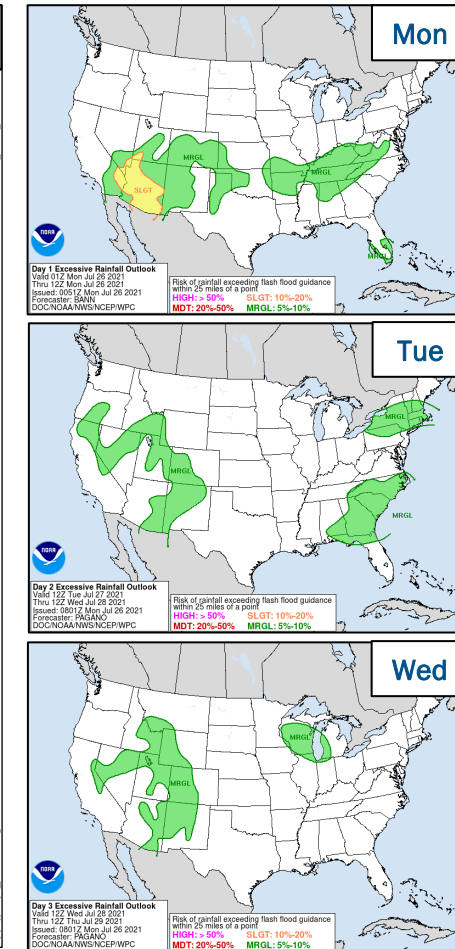
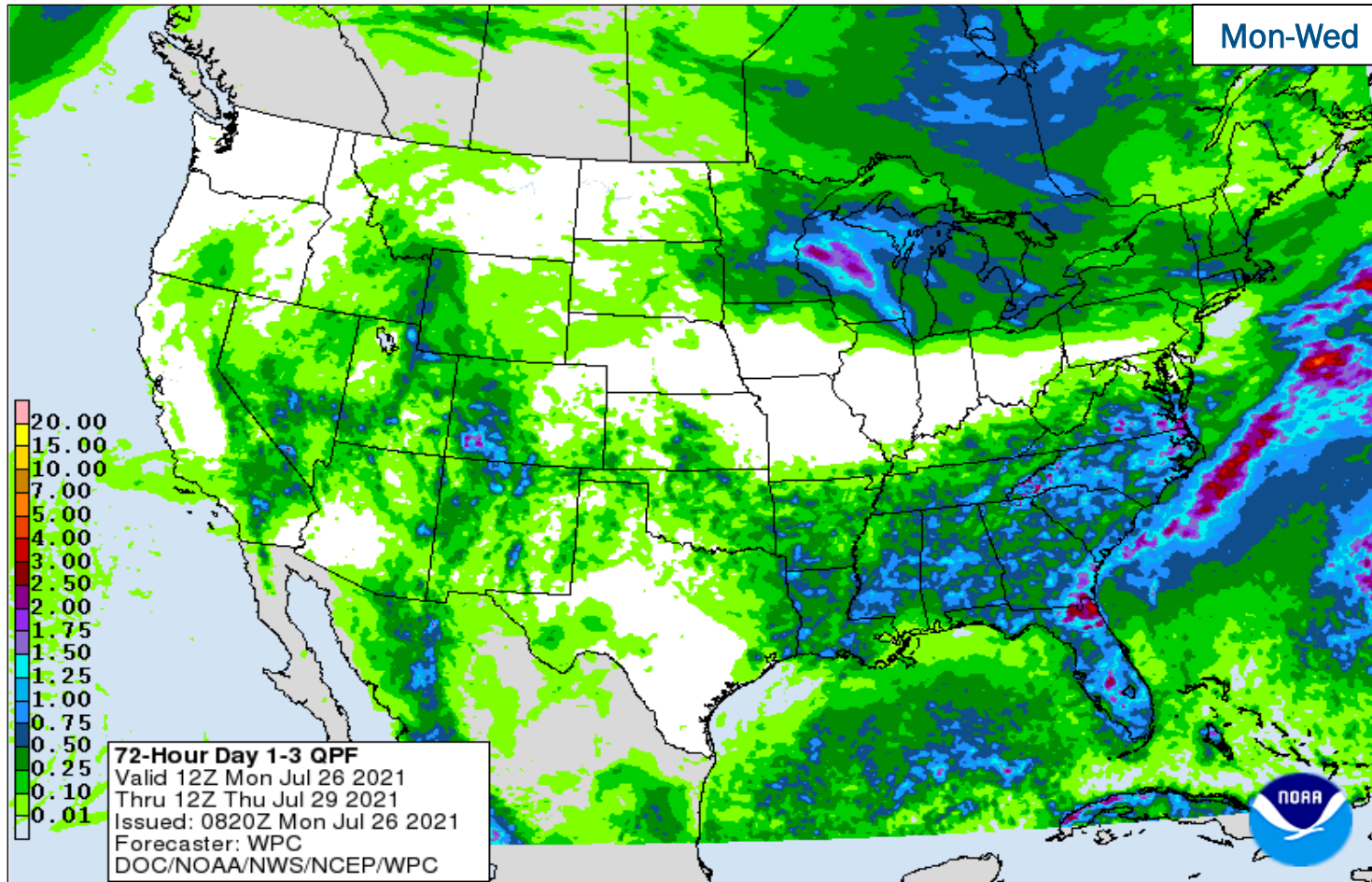
FEMA

National Weather Forecast



FEMA

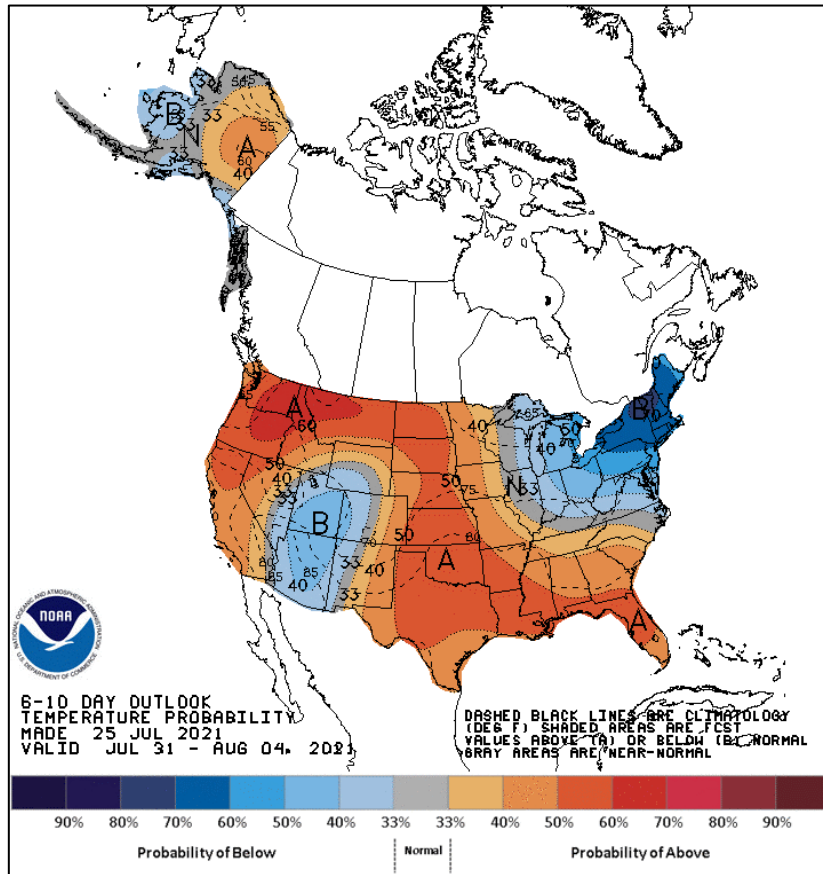
Precipitation & Excessive Rainfall



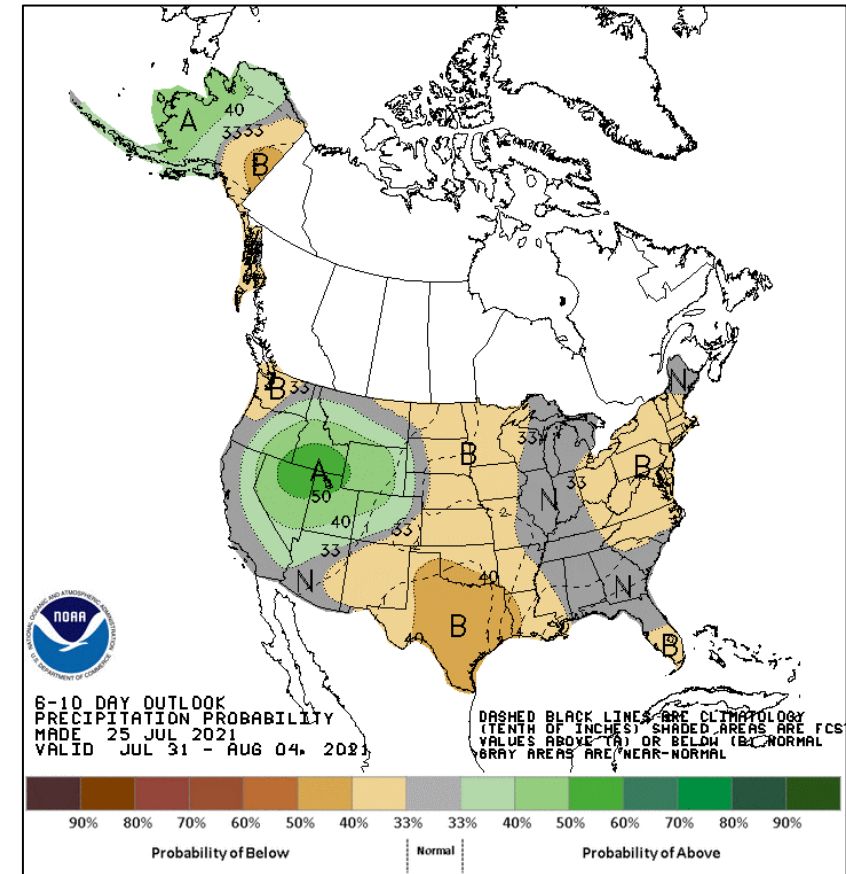
FEMA

National Watch Center

Long Range Outlooks – Jul 31–Aug 4



6-10 Day Temperature Probability



6-10 Day Precipitation Probability



FEMA

National Watch Center

Wildfire Summary

Fire Name (County, ST)	FMAG #	Acres Burned	Percent Contained	Evacuations	Structures (Homes / Other)			Fatalities / Injuries
					Threatened	Damaged	Destroyed	
Bootleg (Klamath, OR)	5396-FM-OR	409,611 (+1,363)	53% (+7%)	M: 2,416	H: 2,567	H: 9	H: 67	0 / 5
				V: 0	O: 0	O: 5	O: 117	
Cedar Creek (Okanogan, WA)	5401-FM-WA	24,647 (+2,232)	11%	M: 207	H: 438	H: 0	H: 0	0 / 6
				V: 0	O: 0	O: 0	O: 0	
Dixie (Plumas, CA)	5400-FM-CA	192,849 (+11,560)	21%	M: 16,410	H: 10,601	H: 1 (+1)	H: 16	0 / 0
				V: 0	O: 120	O: 0	O: 6	
Tamarack (Douglas, NV)	5402-FM-NV	66,744	27% (+23%)	M: (300) 2,139	H: 305 (-1,200)	H: 2	H: 9	0 / 3 (+1)
				V: 0	O: 230 (-95)	O: 0	O: 6	

(Evacuations: M = Mandatory / V = Voluntary; Structures: H = Homes and Mixed Commercial/Residential / O = Non-residential Commercial/Other Minor Structures)



FEMA

National Watch Center

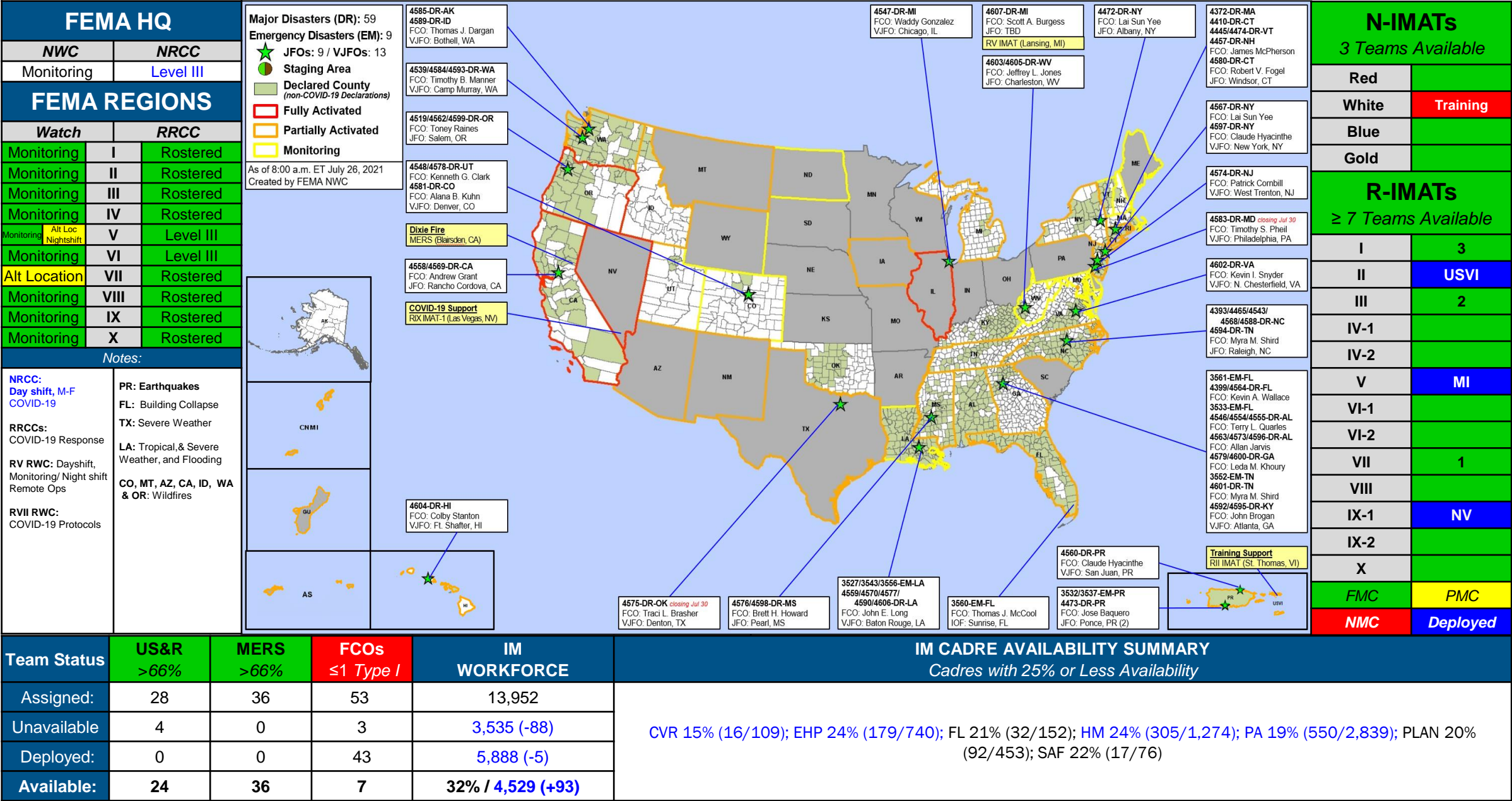
Joint Preliminary Damage Assessments

Region	State / Location	Event	IA	Number of Counties		Start – End
			PA	Requested	Complete	
V	MI	Severe Weather and Flooding Jun 25-26	IA	2	2	7/8 – 7/12
			PA	3	0	7/8 – TBD
VII	NE	Severe Storms Jul 9-10	IA	0	0	N/A
			PA	11	0	7/27 – TBD
VIII	Fort Peck Tribes (MT)	Severe Storms Jun 8	IA	2	0	6/21 – TBD
			PA	0	0	N/A



FEMA

FEMA Common Operating Picture





FEMA

Helping people before, during, and after disasters.



Scan to subscribe to this briefing.