

FEMA National Watch Center

# Daily Operations Briefing

Saturday, August 7, 2021

8:30 a.m. ET



**FEMA**

# National Current Ops / Monitoring

## New Significant Incidents / Ongoing Ops

- Western Wildfires

## Hazard Monitoring

- Severe thunderstorms/Heavy Rain and Flash Flooding possible – North/Central Plains to Upper Mississippi Valley, and Mid-Atlantic
- Tropical Activity:
  - Atlantic:
    - Disturbance 1: Low (30%); Disturbance 2: Low (30%); Disturbance 3: Low (10%)
  - Eastern Pacific:
    - Disturbance 1: High (90%); Disturbance 2: Med (50%)
  - Central Pacific:
    - Disturbance 1: Low (30%)

## Disaster Declaration Activity

- None

## Event Monitoring

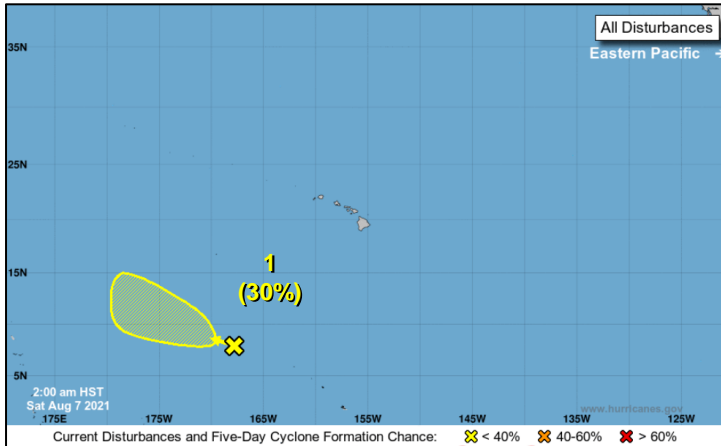
- None



FEMA

# Tropical Outlook – Five Day

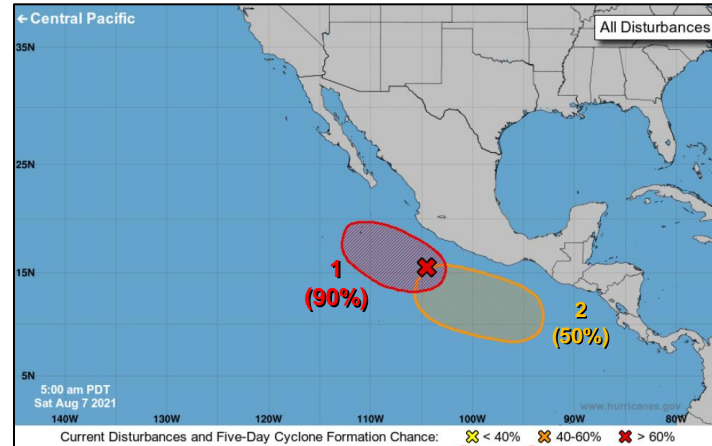
## Central Pacific



### Disturbance 1 (as of 8:00 a.m. ET)

- 1,150 miles SW of Honolulu, HI
- Moving WNW at 10-15 mph
- Formation chance – 48-hour: Low (20%); 5-day: Low (30%)

## Eastern Pacific



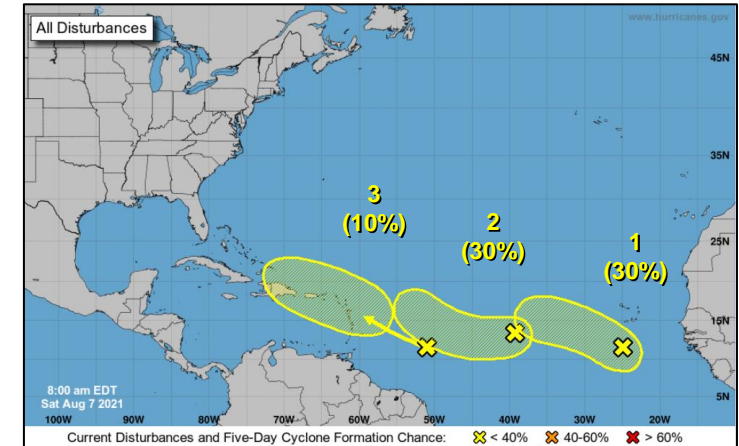
### Disturbance 1 (as of 8:00 a.m. ET)

- A few hundred miles S of Manzanillo, Mexico
- Moving WNW at 5-10 mph
- Formation chance – 48-hour: Medium (60%); 5-day: High (90%)

### Disturbance 2 (as of 8:00 a.m. ET)

- Few hundred miles SE of the Gulf of Tehuantepec
- Moving WNW at 10 mph
- Formation chance – 48-hour: Low (near 0%); 5-day: Medium (50%)

## Atlantic



### Disturbance 1 (as of 8:00 a.m. ET)

- A couple hundred miles S of the Cabo Verde Islands
- Moving WNW at 10-15 mph
- Formation chance – 48-hour: Low (20%); 5-day: Low (30%)

### Disturbance 2 (as of 8:00 a.m. ET)

- 1,000 miles W of the Cabo Verde Islands
- Formation chance – 48-hour: Low (20%); 5-day: Low (30%)

### Disturbance 3 (as of 8:00 a.m. ET)

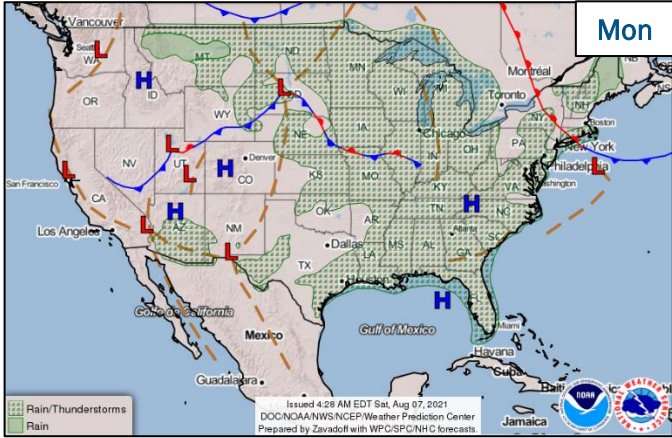
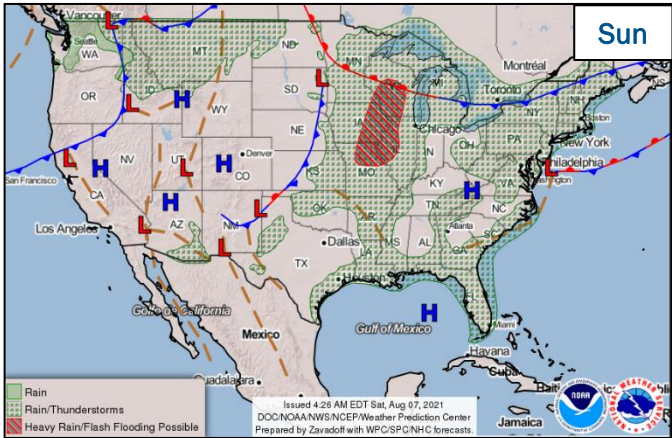
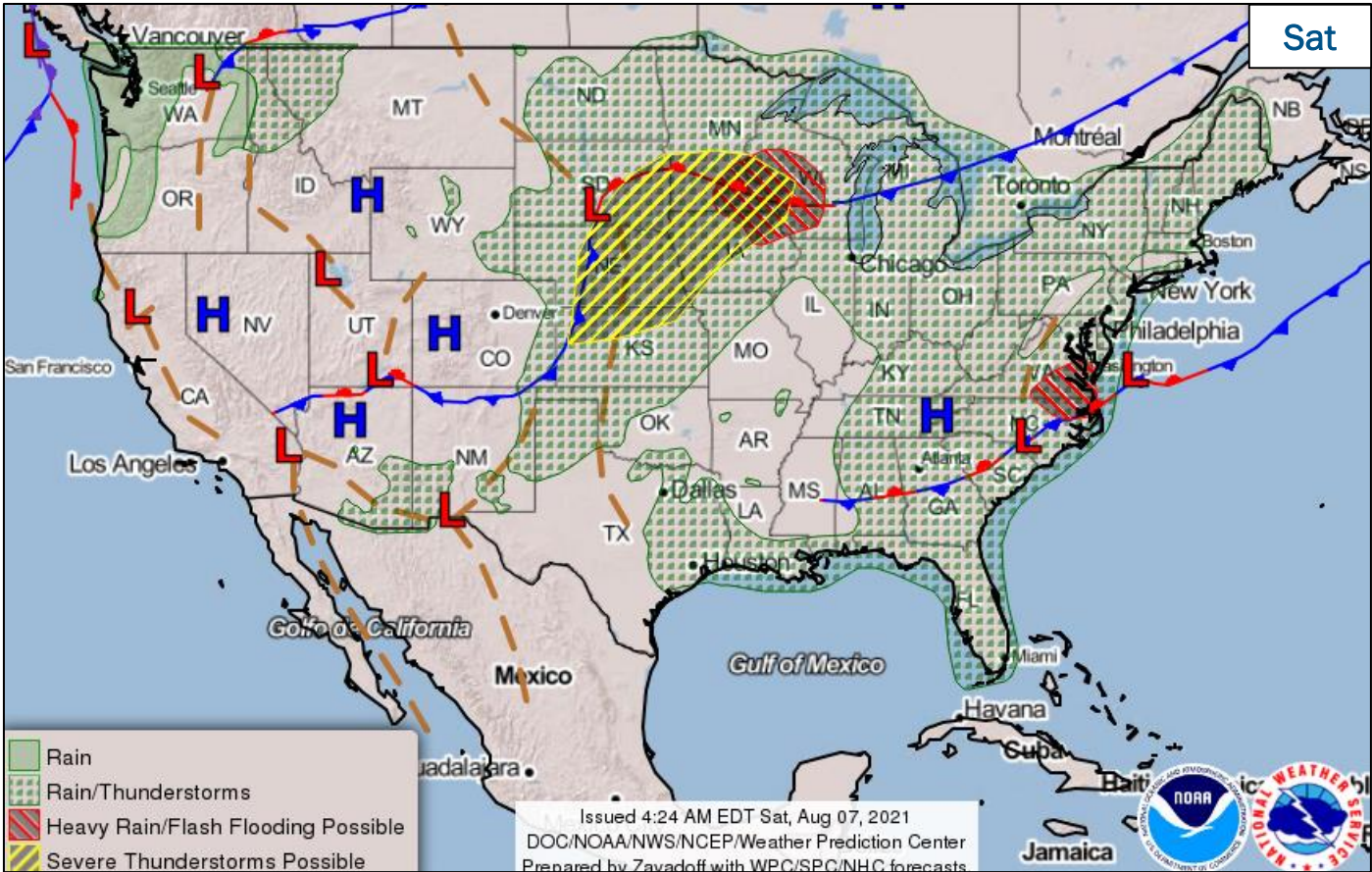
- Located over west-central tropical Atlantic
- Formation chance – 48-hour: Low (near 0%); 5-day: Low (10%)



FEMA

National Watch Center

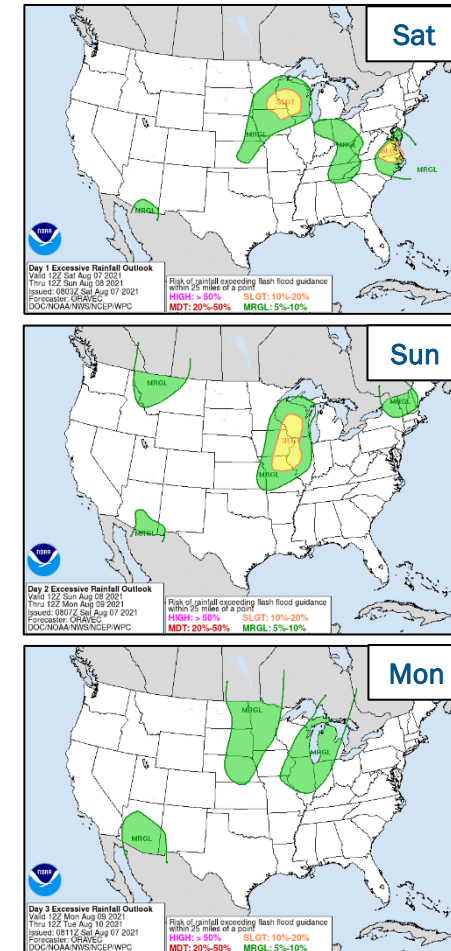
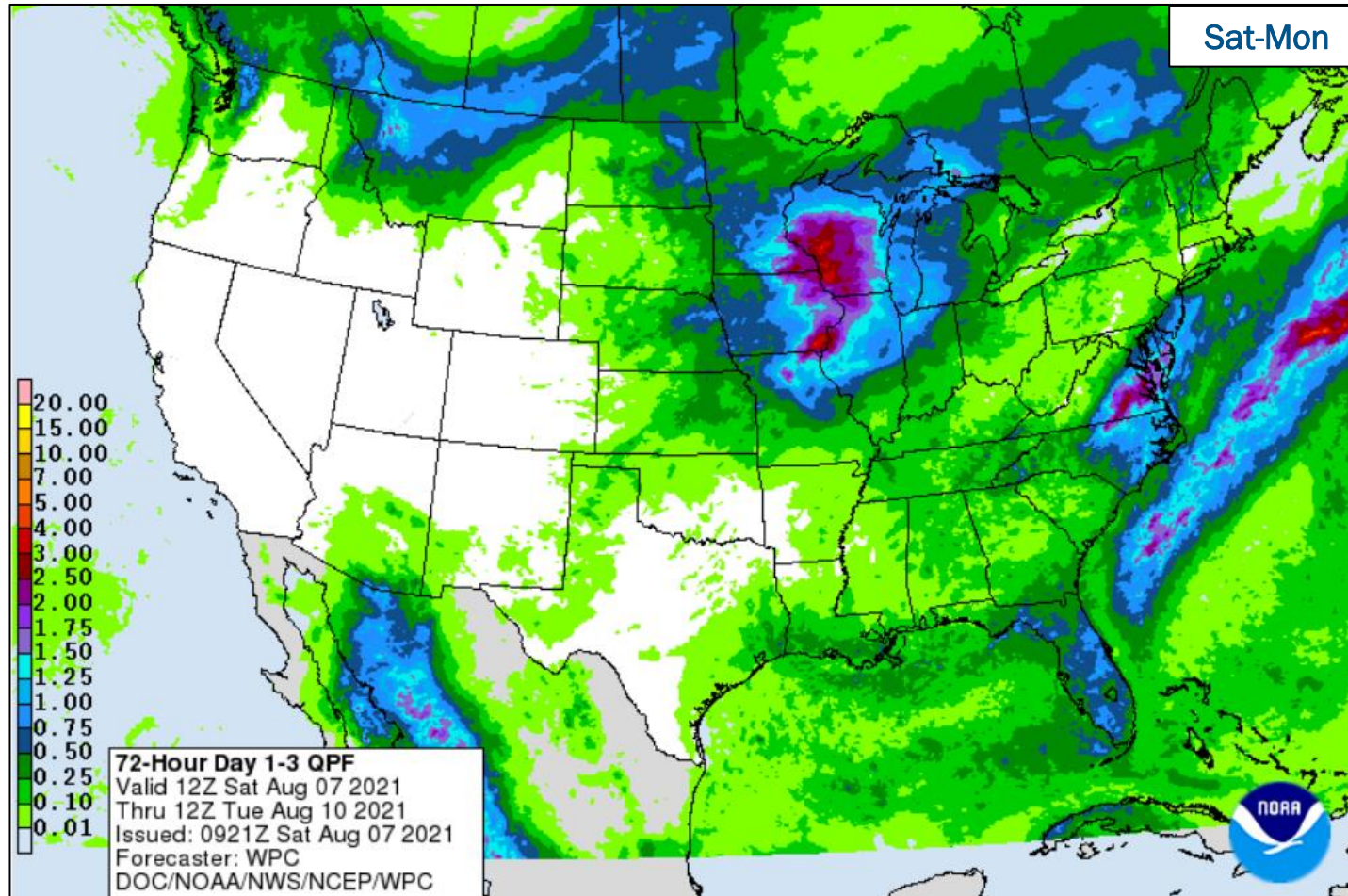
# National Weather Forecast



FEMA



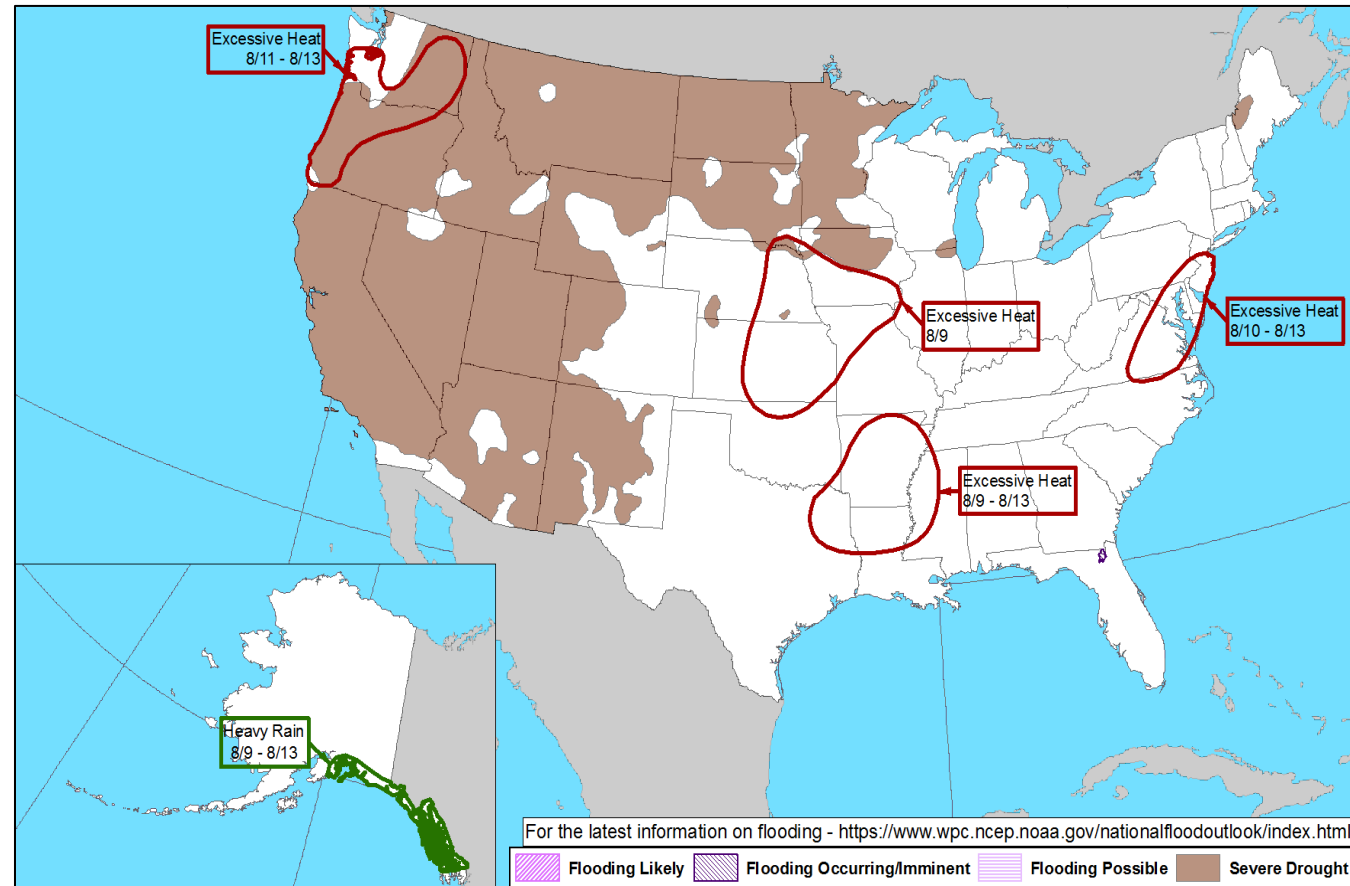
# Precipitation & Excessive Rainfall



FEMA

National Watch Center

# Hazards Outlook – Aug 9-13

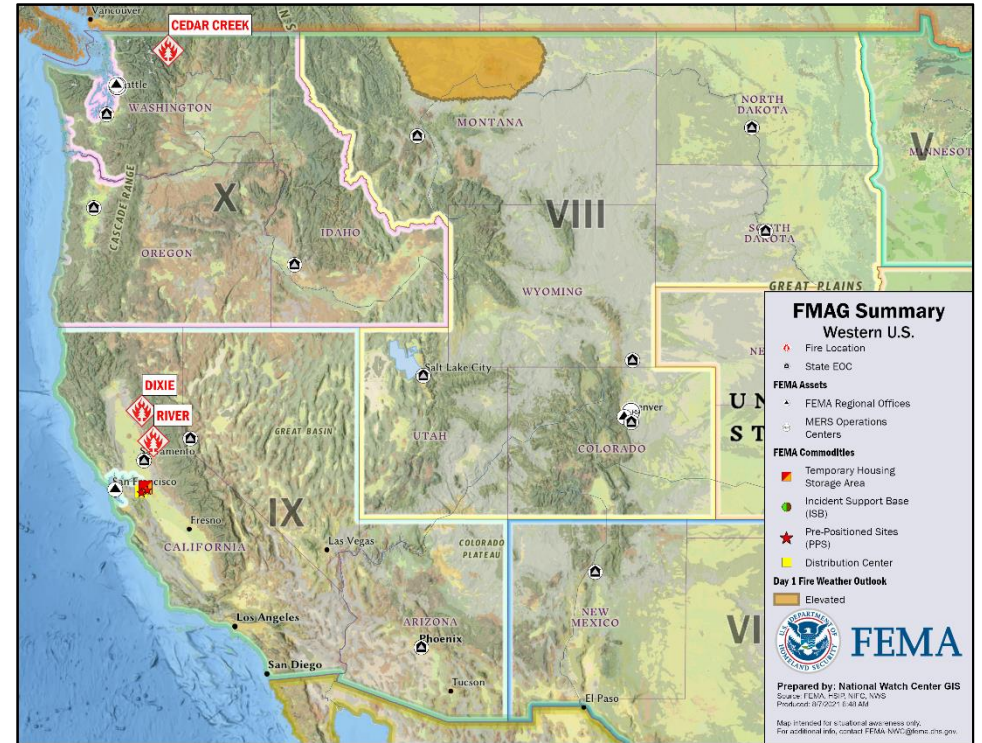


FEMA

National Watch Center

# Wildfire Summary

Fire Name (County, ST)	FMAG #	Acres Burned	Percent Contain ed	Evacuations	Structures (Homes / Other)			Fatalities / Injuries
					Threatened	Damaged	Destroyed	
Cedar Creek (Okanogan, WA)	5401-FM WA	52,859 (+26)	26% (+1)	M: 800	H: 151 (-510)	H: 0	H: 0	0 / 7
				V: 0	O: 0	O: 0	O: 2	
Dixie (Plumas, CA)	5400-FM CA	446,723 (+84,911)	21% (-14)	M: 30,698 (-1,034)	H: 13,751	H: 11 (+6)	H: 144 (+99)	0 / 0
				V: 0	O: 120	O: 9 (+6)	O: 124 (+102)	
River (Placer and Nevada, CA)	5405-FM- CA	2,600	40% (+25)	M: 6,498 (-2)	H: 3,000	H: 10	H: 66 (+12)	0 / 3 (+2)
				V: 0	O: 400	O: 10	O: 22	



(Evacuations: M = Mandatory / V = Voluntary; Structures: H = Homes and Mixed Commercial/Residential / O = Non-residential Commercial/Other Minor Structures)



**FEMA**

National Watch Center



# Joint Preliminary Damage Assessments

Region	State / Location	Event	IA	Number of Counties		Start – End
			PA	Requested	Complete	
I	NH	Severe Storms and Flooding Jul 17-19	IA	0	0	N/A
			PA	2	0	8/4 – TBD
	VT	Severe Storms and Flooding Jul 29	IA	0	0	N/A
			PA	2	0	8/4 – TBD
	MA	Severe Storms and Flooding Jul 16-21	IA	0	0	N/A
			PA	5	0	8/9 – TBD
V	MI	Severe Weather and Flooding Jun 25-26	IA	2	2	7/8 – 7/12
			PA	3	0	7/8 – TBD
VII	NE	Severe Storms Jul 9-10	IA	0	0	N/A
			PA	13	11	7/27 – TBD



**FEMA**



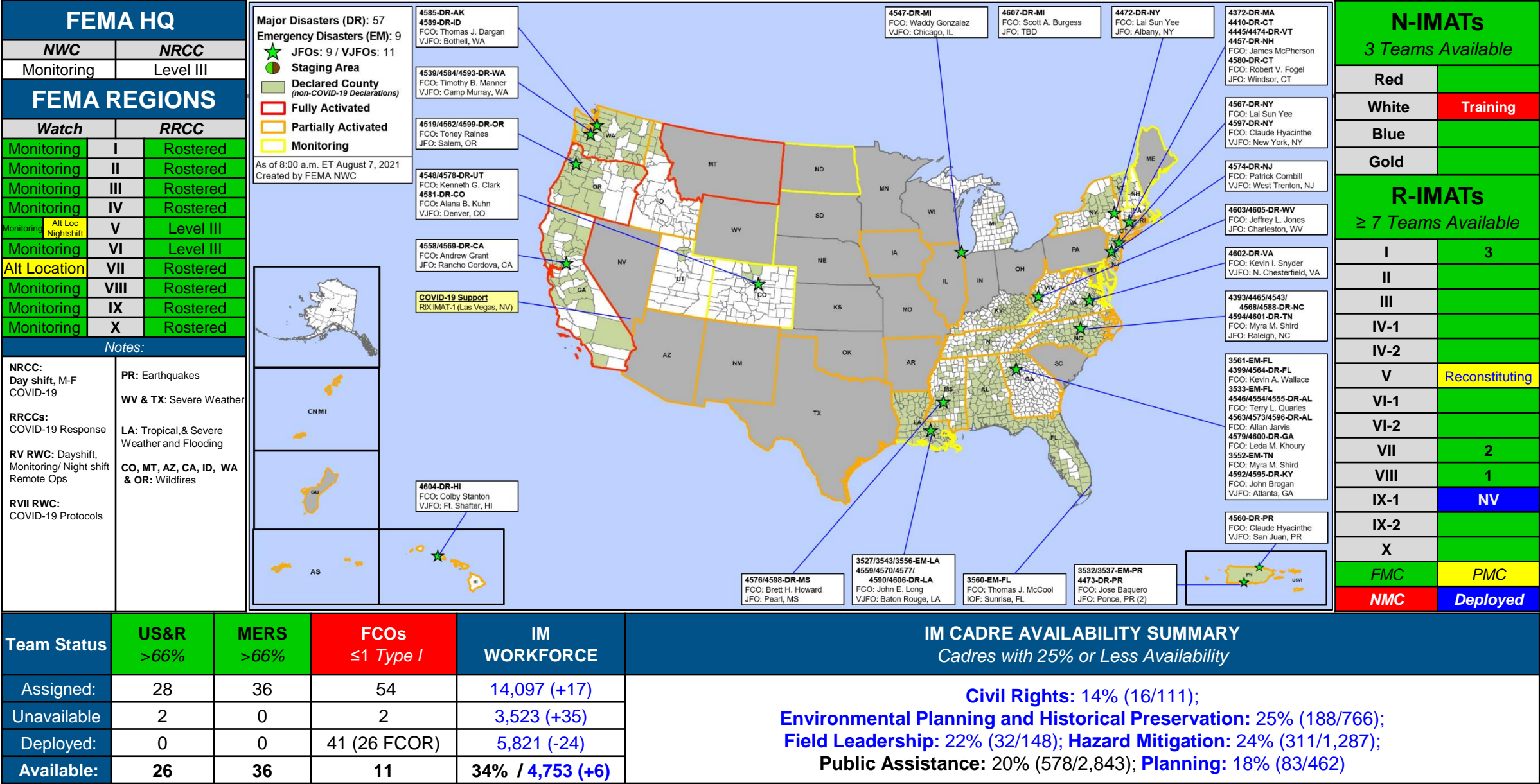
# Declaration Requests in Process – 2

State / Tribe / Territory – Incident Description	Type	IA	PA	HM	Requested
Fort Peck Assiniboine & Sioux Tribes – Severe Storm, Straight-line Winds, and Flooding	DR	X		X	8/03
MT – Straight-line Winds	DR		X	X	7/29



**FEMA**

# FEMA Common Operating Picture





# FEMA

Helping people before, during, and after disasters.



*Scan to subscribe to this briefing.*