

FEMA National Watch Center

# Daily Operations Briefing

Sunday, August 8, 2021

8:30 a.m. ET



**FEMA**

# National Current Ops / Monitoring

## New Significant Incidents / Ongoing Ops

- Western Wildfires

## Hazard Monitoring

- Severe Thunderstorms, Heavy Rain and Flash Flooding possible – Midwest and Great Lakes
- Tropical Activity:
  - Atlantic:
    - Disturbance 1: Med (40%); Disturbance 2: Med (40%); Disturbance 3: Low (near 0%)
  - Eastern Pacific:
    - Tropical Storm Kevin; Disturbance 1: High (80%)
  - Central Pacific:
    - Disturbance 1: Low (20%)

## Disaster Declaration Activity

- None

## Event Monitoring

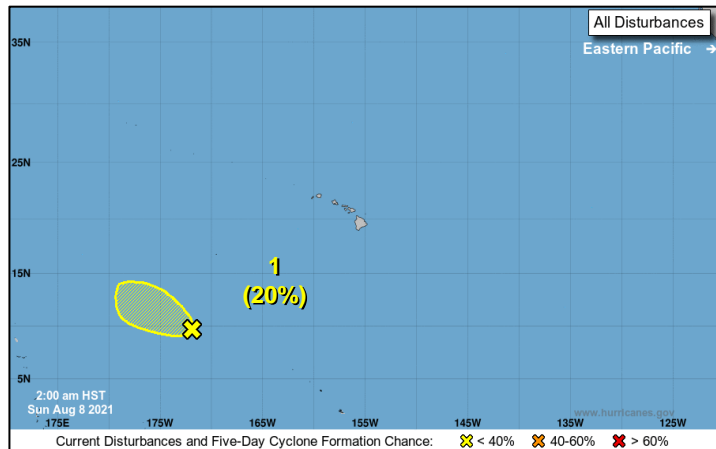
- None



FEMA

# Tropical Outlook – Five Day

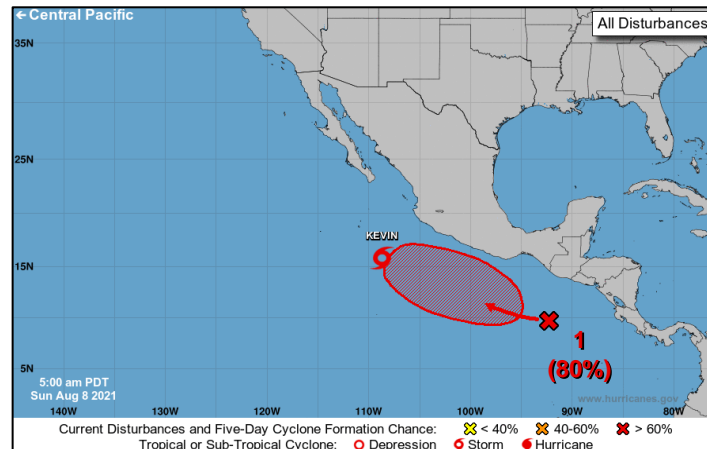
## Central Pacific



### Disturbance 1 (as of 8:00 a.m. ET)

- 1,300 miles SW of Honolulu, HI
- Marginal chance for development
- Formation chance – 48-hour: Low (20%); 5-day: Low (20%)

## Eastern Pacific



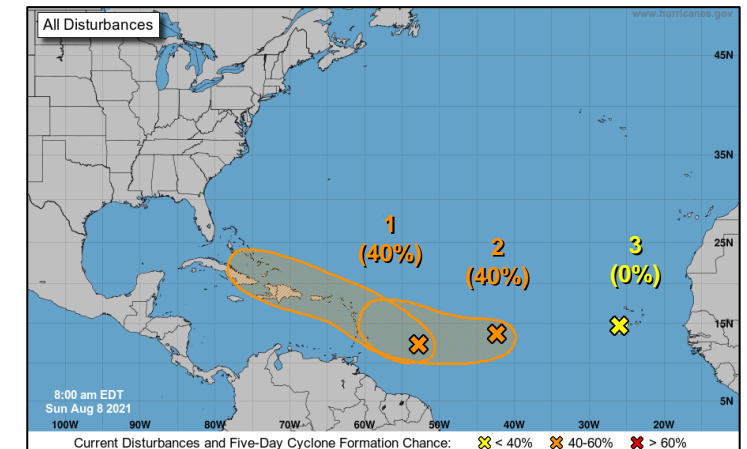
### Disturbance 1 (as of 8:00 a.m. ET)

- Few hundred miles S of Mexico, Guatemala, and El Salvador
- Could become a tropical depression by midweek
- Moving WNW at 10 mph
- Formation chance – 48-hour: Med (50%); 5-day: High (80%)

### Tropical Storm Kevin

- See next slide

## Atlantic



### Disturbance 1 (as of 8:00 a.m. ET)

- Several hundred miles E of the Windward Islands
- Moving WNW at 10 to 15 mph
- Formation chance – 48-hour: Low (30%); 5-day: Med (40%)

### Disturbance 2 (as of 8:00 a.m. ET)

- Midway between Cabo Verde Islands and Lesser Antilles
- Could become a tropical depression next few days
- Formation chance – 48-hour: Low (30%); 5-day: Med (40%)

### Disturbance 3 (as of 8:00 a.m. ET)

- 100 miles W of Cabo Verde Islands
- Formation chance – 48-hour: Low (near 0%); 5-day: Low (near 0%)



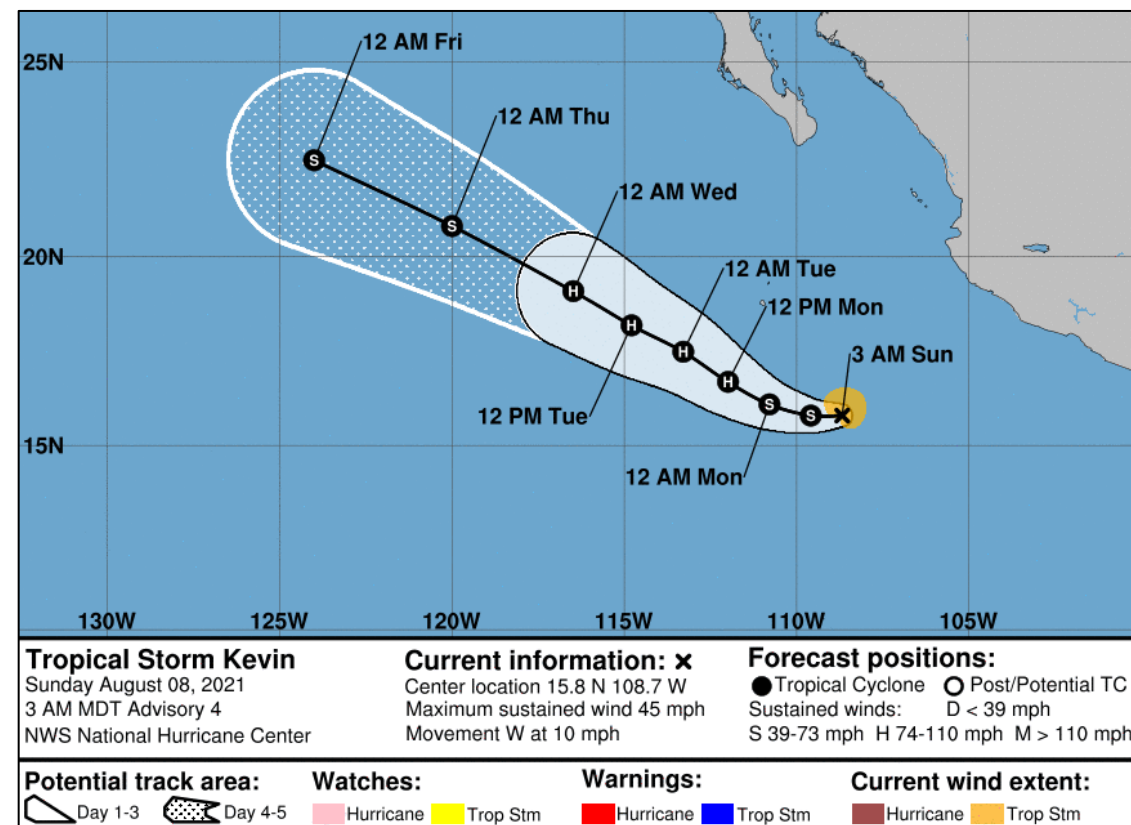
FEMA

National Watch Center

# Tropical Storm Kevin – Eastern Pacific

**Situation:** (Advisory #4 as of 5:00 a.m. ET)

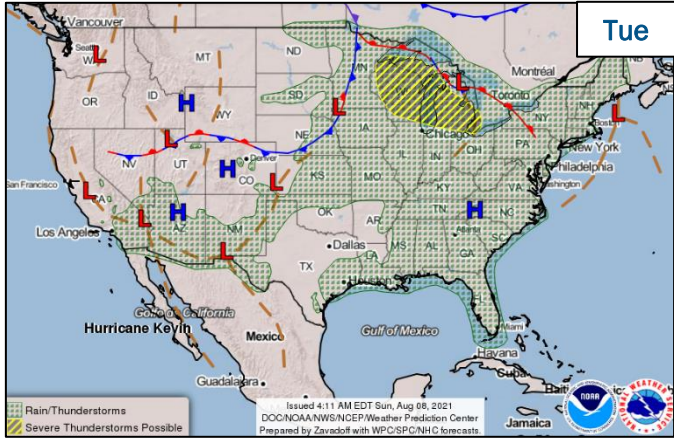
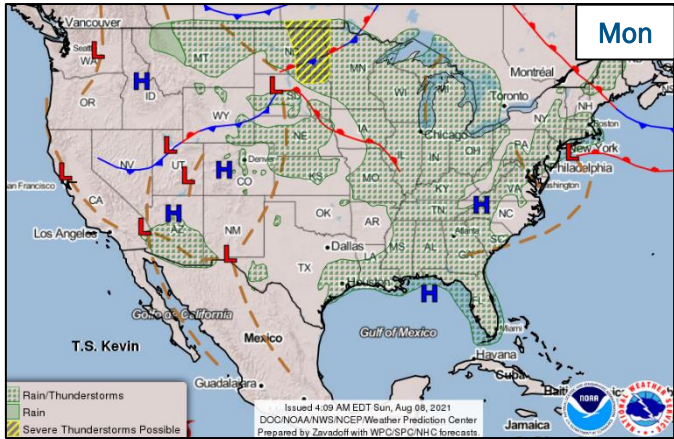
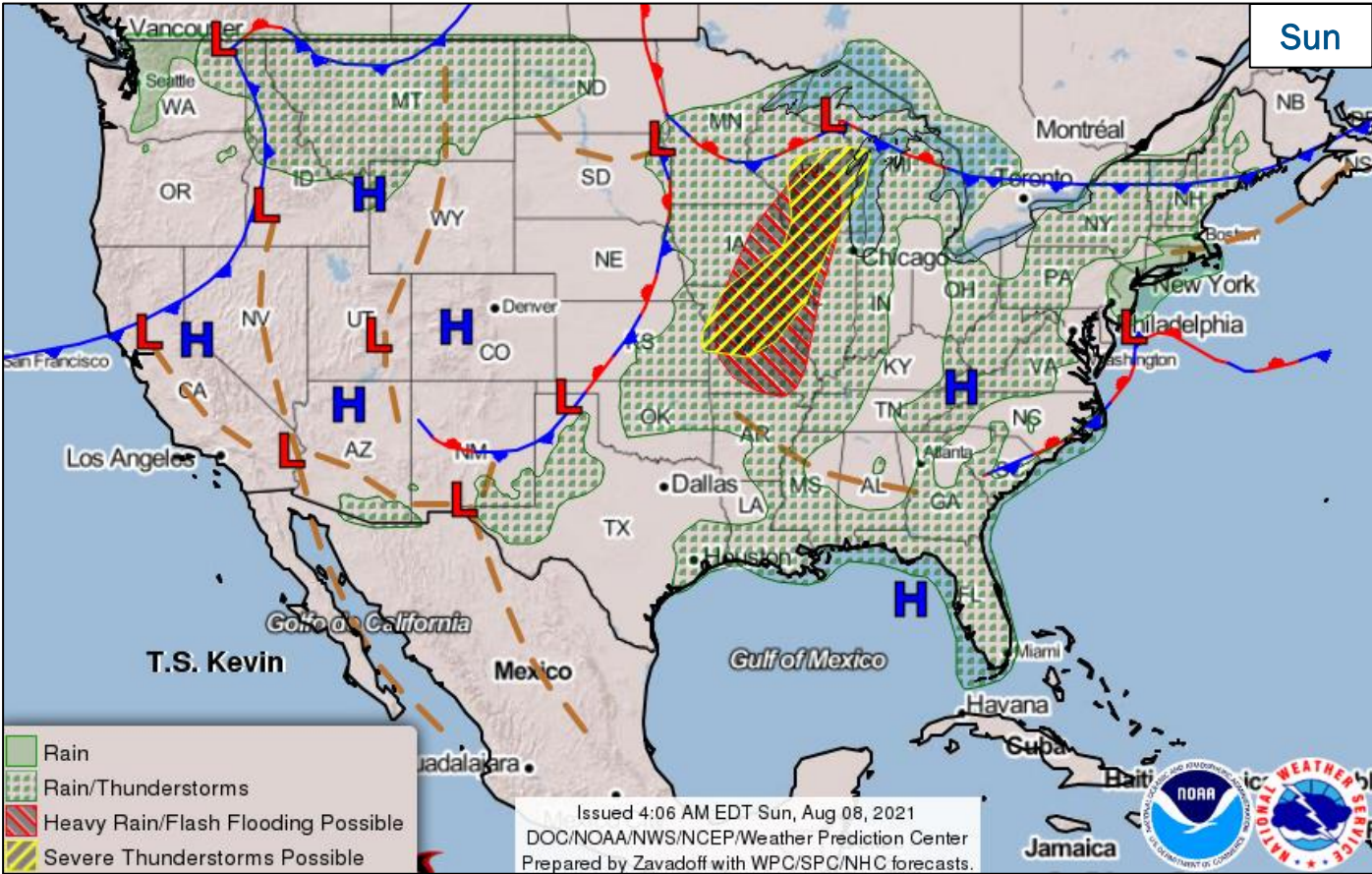
- 495 miles SW of Manzanillo, Mexico
- Moving W at 10 mph
- Maximum sustained winds 45 mph
- Strengthening expected over next few days and forecast to become a hurricane by Monday



FEMA

National Watch Center

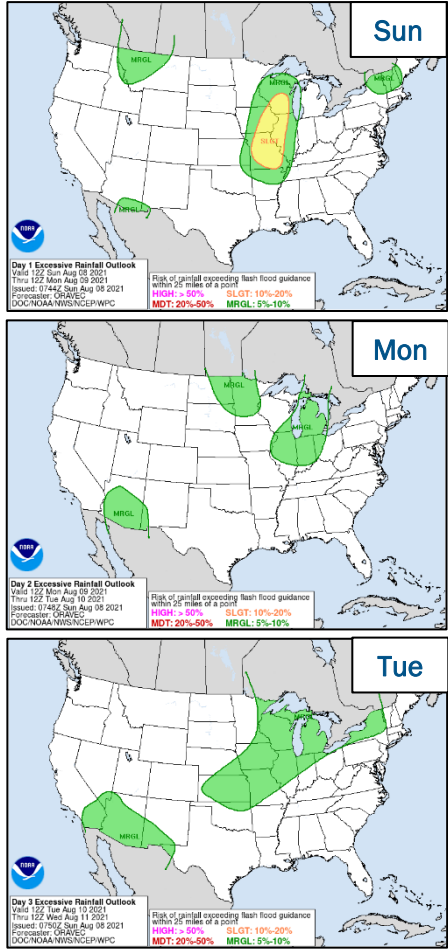
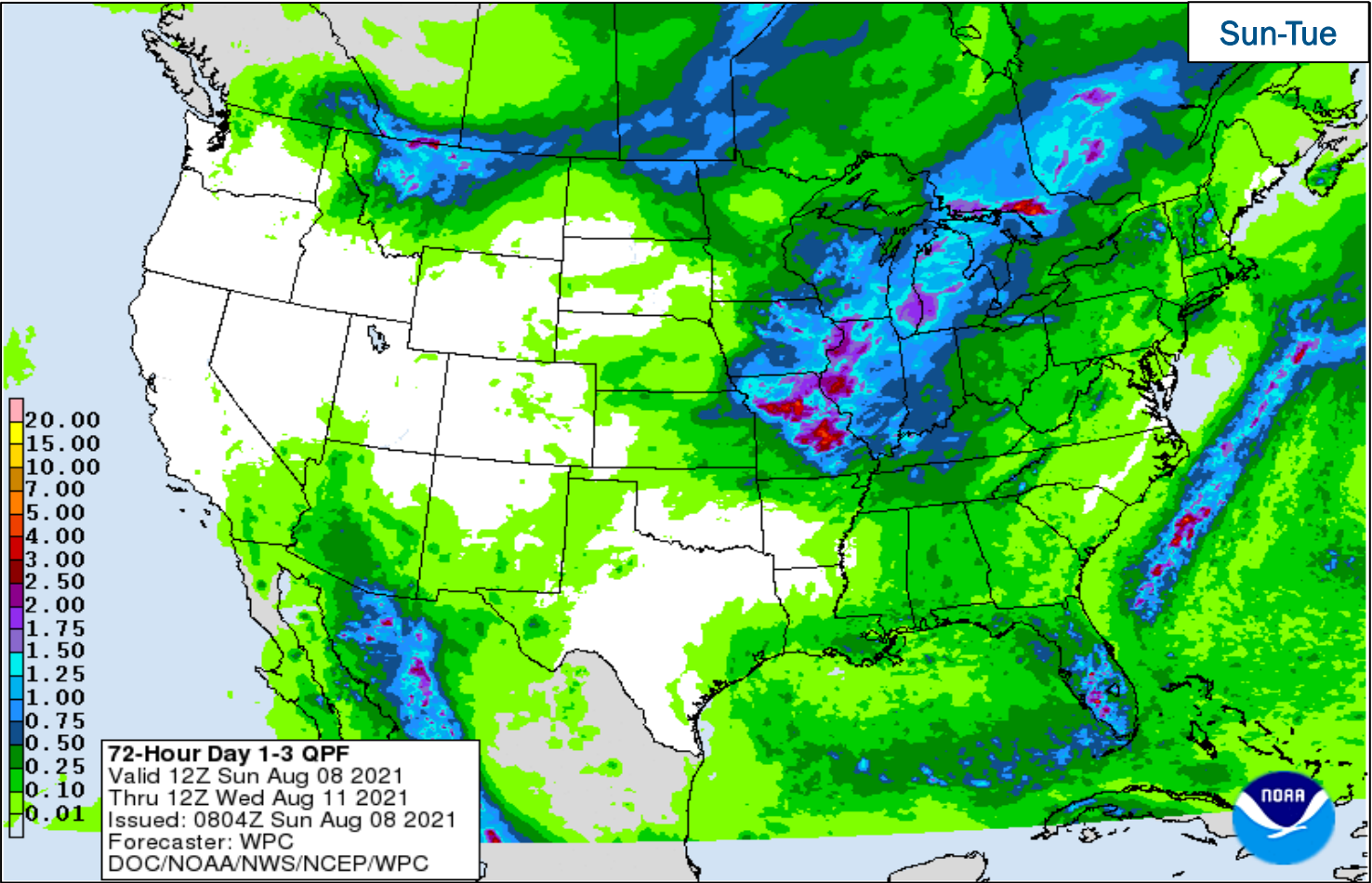
# National Weather Forecast



FEMA

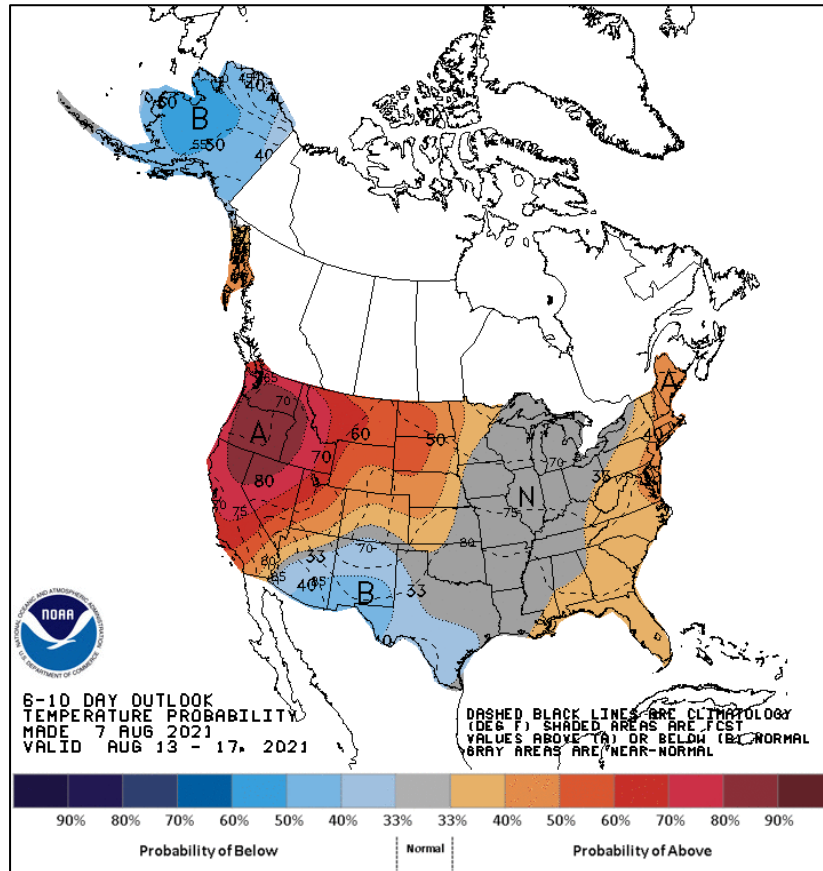


# Precipitation & Excessive Rainfall

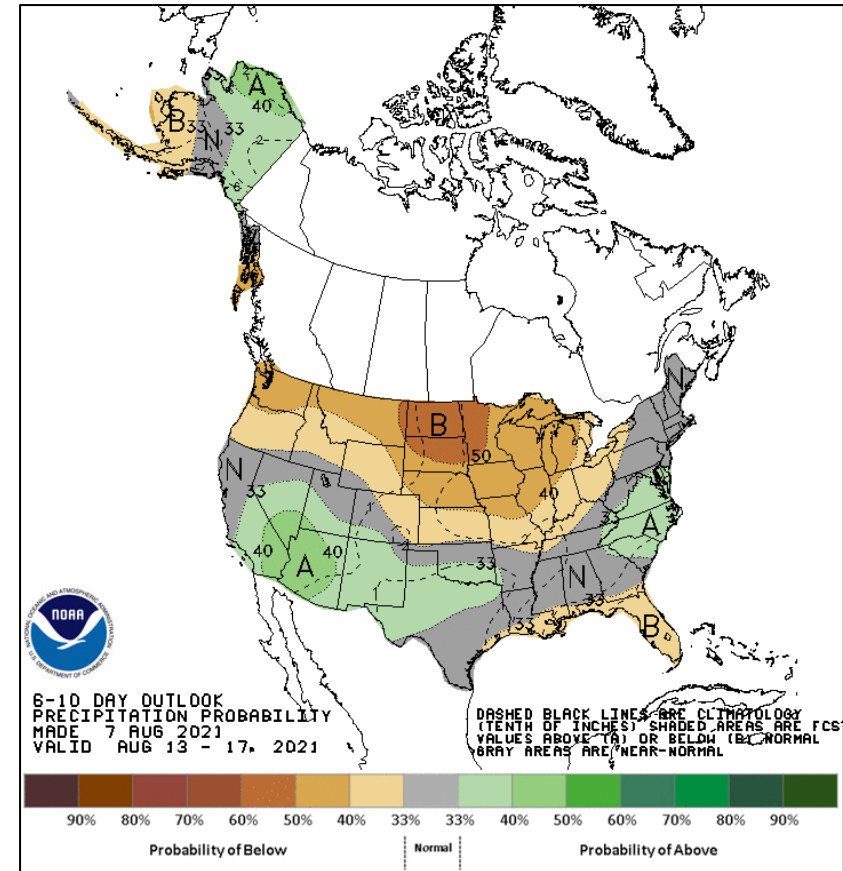


FEMA

# Long Range Outlooks – Aug 13-17



6-10 Day Temperature Probability



6-10 Day Precipitation Probability

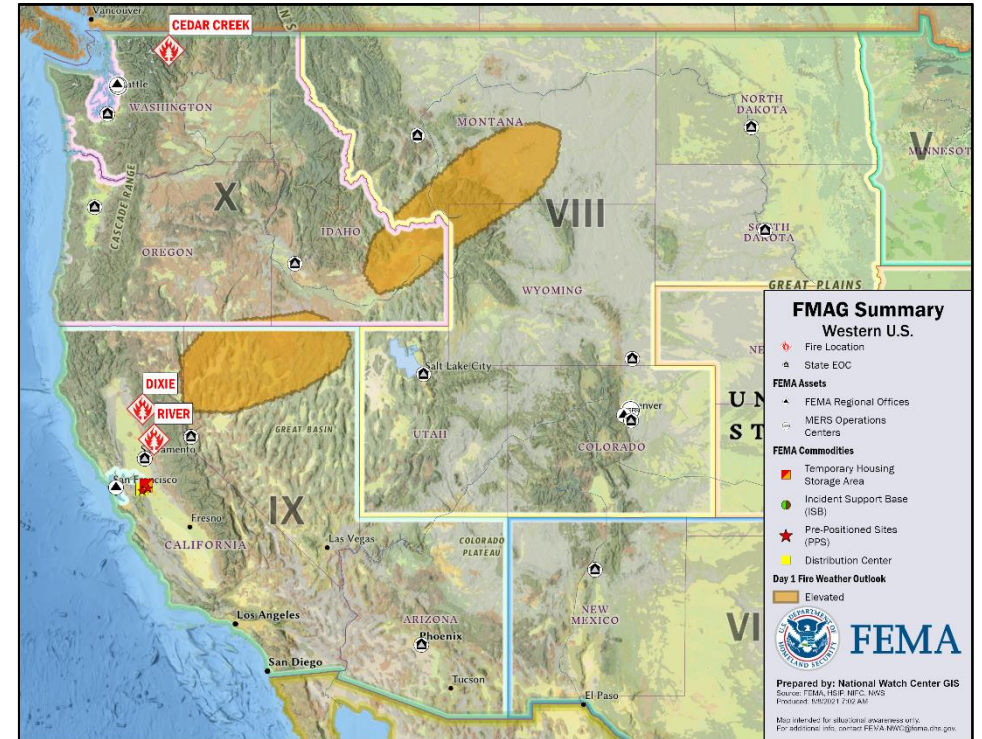


FEMA

National Watch Center

# Wildfire Summary

Fire Name (County, ST)	FMAG #	Acres Burned	Percent Contained	Evacuations	Structures (Homes / Other)			Fatalities / Injuries
					Threatened	Damaged	Destroyed	
Cedar Creek (Okanogan, WA)	5401-FM-WA	52,859	32% (+6)	M: 800	H: 0 (-151)	H: 0	H: 0	0 / 7
				V: 0	O: 0	O: 0	O: 2	
Dixie (Plumas, CA)	5400-FM-CA	447,723 (+1,000)	21%	M: 30,698	H: 13,751	H: 23 (+12)	H: 319 (+175)	0 / 3 (+3)
				V: 0	O: 120	O: 4	O: 124	
River (Placer and Nevada, CA)	5405-FM-CA	2,600	56% (+16)	M: 1,298 (-5,200)	H: 2,042 (-958)	H: 10	H: 66	0 / 1
				V: 0	O: 272 (-128)	O: 10	O: 22	



(Evacuations: M = Mandatory / V = Voluntary; Structures: H = Homes and Mixed Commercial/Residential / O = Non-residential Commercial/Other Minor Structures)



FEMA

National Watch Center



# Joint Preliminary Damage Assessments

Region	State / Location	Event	IA	Number of Counties		Start – End
			PA	Requested	Complete	
I	NH	Severe Storms and Flooding Jul 17-19	IA	0	0	N/A
			PA	2	0	8/4 – TBD
	VT	Severe Storms and Flooding Jul 29	IA	0	0	N/A
			PA	2	0	8/4 – TBD
	MA	Severe Storms and Flooding Jul 16-21	IA	0	0	N/A
			PA	5	0	8/9 – TBD
V	MI	Severe Weather and Flooding Jun 25-26	IA	2	2	7/8 – 7/12
			PA	3	0	7/8 – TBD
VII	NE	Severe Storms Jul 9-10	IA	0	0	N/A
			PA	13	11	7/27 – TBD



**FEMA**

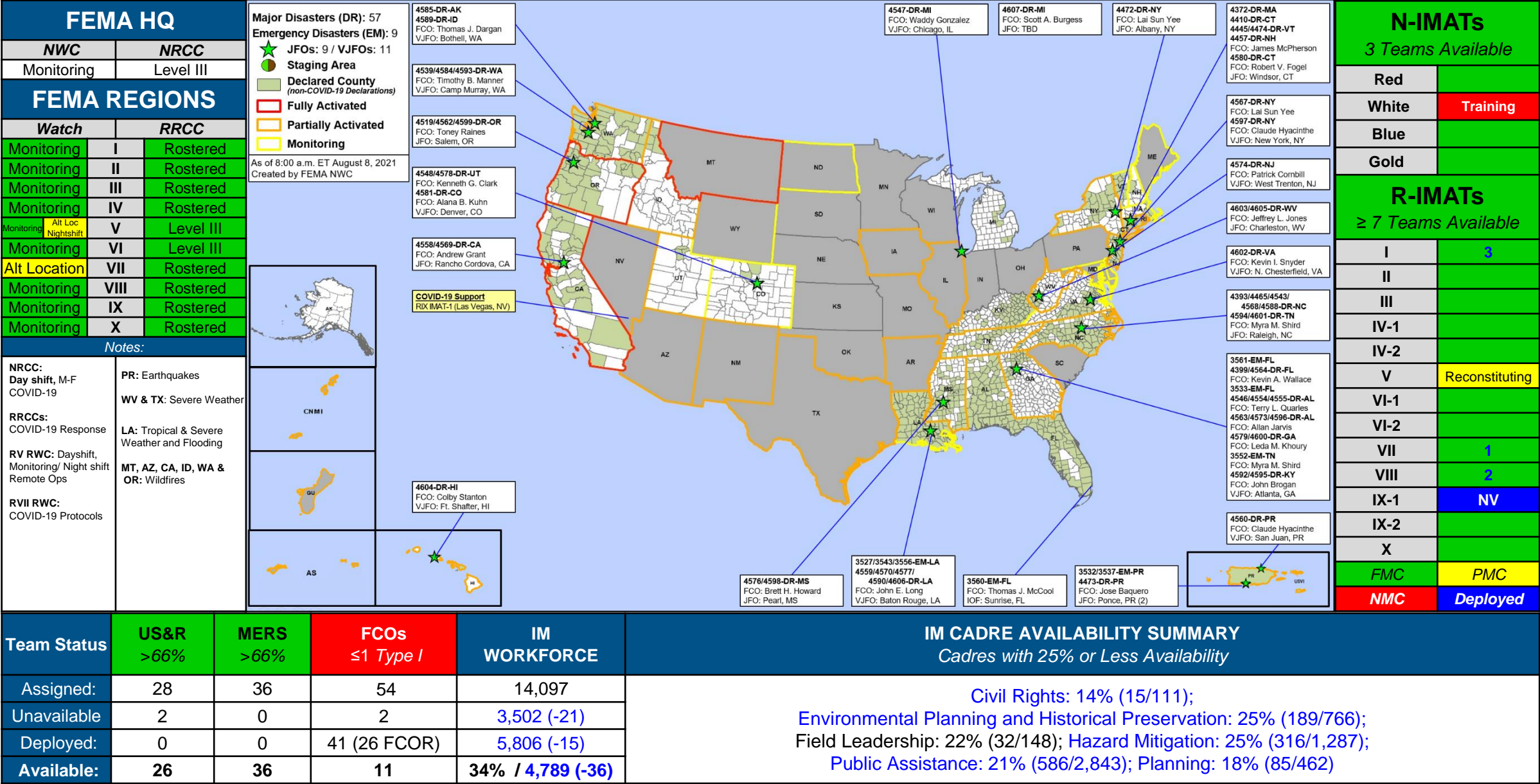
# Declaration Requests in Process – 2

State / Tribe / Territory – Incident Description	Type	IA	PA	HM	Requested
Fort Peck Assiniboine & Sioux Tribes – Severe Storm, Straight-line Winds, and Flooding	DR	X		X	8/03
MT – Straight-line Winds	DR		X	X	7/29



**FEMA**

# FEMA Common Operating Picture





# FEMA

Helping people before, during, and after disasters.



*Scan to subscribe to this briefing.*