

FEMA National Watch Center

Daily Operations Briefing

Tuesday, September 21, 2021

8:30 a.m. ET



FEMA

National Current Ops / Monitoring

New Significant Incidents / Ongoing Ops

- Wildfire Activity – Western U.S.
- Tropical Storm Peter – [Final](#)

Hazard Monitoring

- Heavy rain and flash flooding possible – Great Lakes to TN Valley and Southeast
- Tropical Activity:
 - Atlantic:
 - Tropical Storm Peter; Tropical Storm Rose
 - Disturbance 1: High ([90%](#))
 - Disturbance 2: [Med \(40%\)](#)
 - Eastern Pacific:
 - Disturbance 1: [Med \(50%\)](#)

Disaster Declaration Activity

- [Request: Emergency Declaration – Texas](#)
- [Request: Major Disaster Declaration – New Hampshire](#)

Event Monitoring

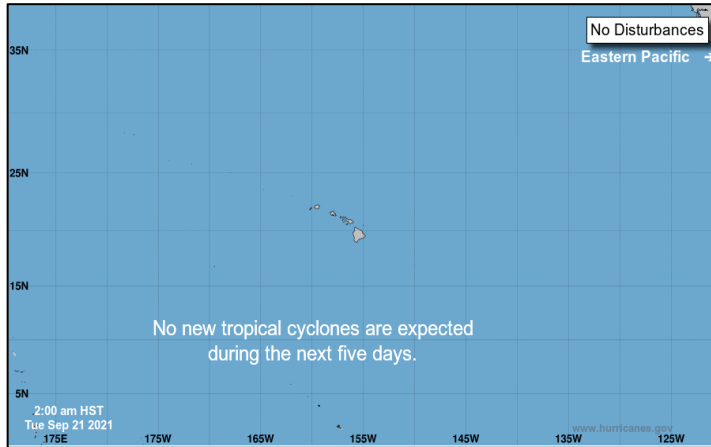
- United Nations General Assembly



FEMA

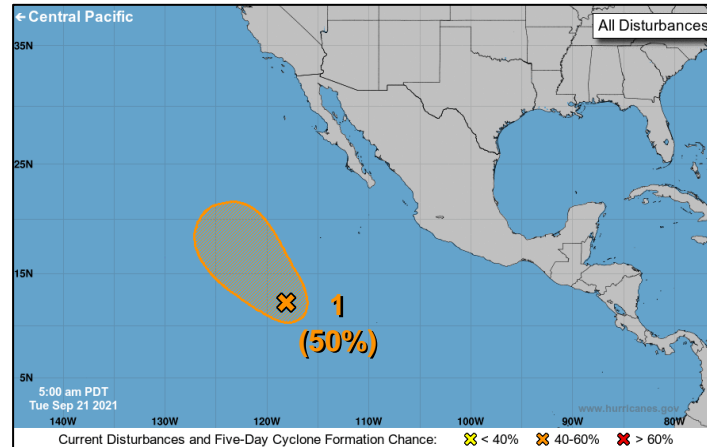
Tropical Outlook – Five Day

Central Pacific



- No new tropical cyclones expected during the next five days

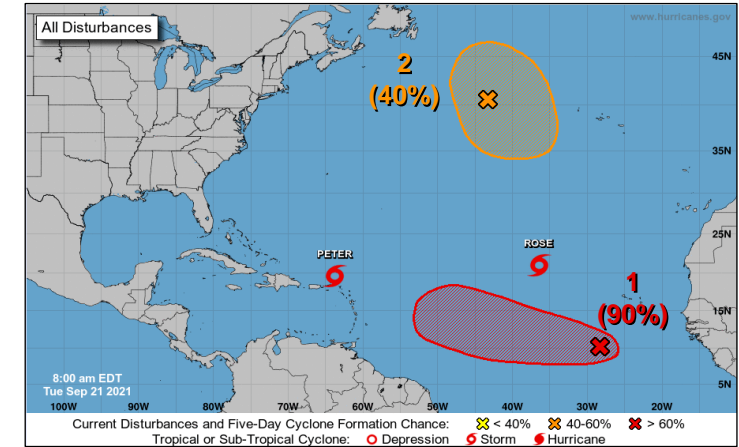
Eastern Pacific



Disturbance 1 (as of 8:00 a.m. ET)

- Located 900 miles SW of the southern tip of the Baja California peninsula
- Moving NW at 10-15 mph
- Tropical cyclone could form in 2 or 3 days
- Formation chance: 48 hours: Low (30%); 5 days: Med (50%)

Atlantic



Tropical Storm Peter (Advisory #11 as of 5:00 a.m. ET)

- See next slide

Tropical Storm Rose (Advisory #9 as of 5:00 a.m. ET)

- See next slide

Disturbance 1 (as of 8:00 a.m. ET)

- Located a few hundred miles SW of the Cabo Verde Islands
- Moving W at 10-15 mph
- Tropical depression is likely to form by Thursday or Friday
- Formation chance: 48 hours: Med (50%); 5 days: High (90%)

Disturbance 2 (as of 8:00 a.m. ET)

- 700 miles west-northwest of the westernmost Azores
- Formation chance: 48 hours: Low (20%); 5 days: Med (40%)



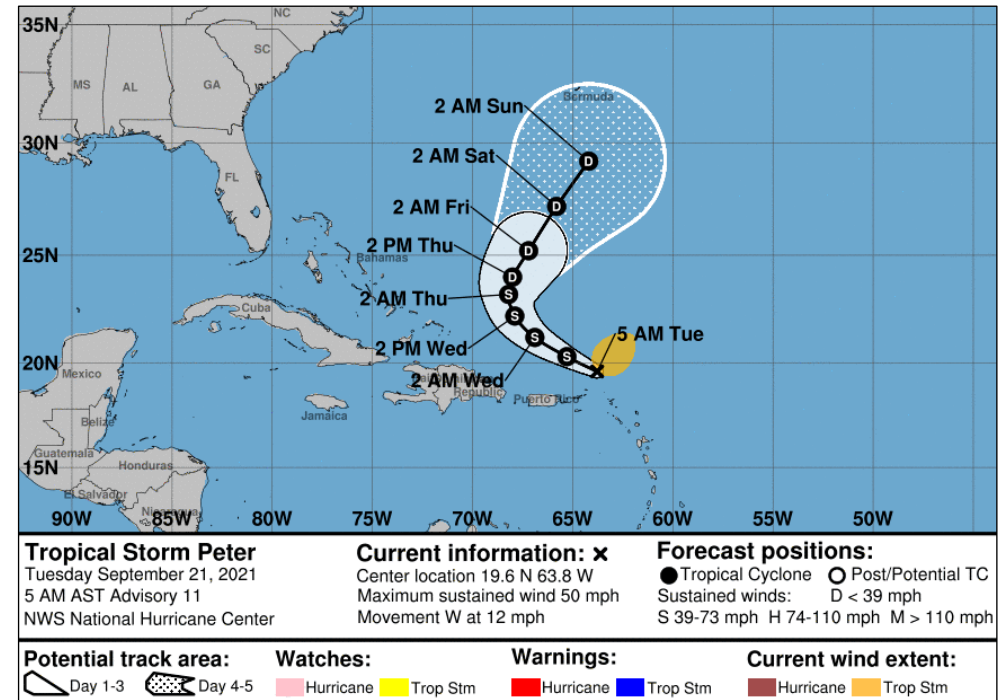
FEMA

National Watch Center

Tropical Storm Peter

Situation (Advisory #11 as of 5:00 a.m. ET)

- 105 miles NNW of the Northern Leeward Islands
- Moving W at 12 mph
- Maximum sustained winds 50 mph
- Slow weakening is forecast during next few days
- Tropical-storm-force winds extend outward up to 175 miles
- Rainfall around the southern periphery of Peter could produce rainfall totals of 1-4 inches with locally higher amounts possible across the Virgin Islands and Puerto Rico



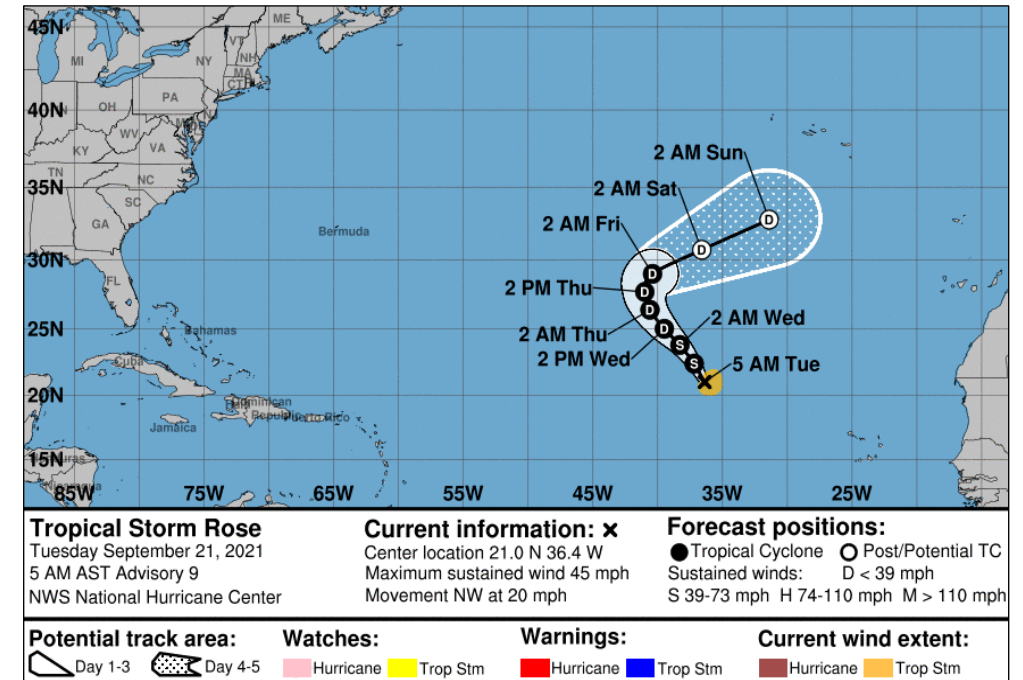
FEMA

National Watch Center

Tropical Storm Rose

Situation (Advisory #9 as of 5:00 a.m. ET)

- 880 miles WNW of the Cabo Verde Islands
- Moving NW at 20 mph
- Maximum sustained winds 45 mph
- Tropical-storm-force winds extend outward up to 90 miles
- Continued slow weakening is expected during the next few days



FEMA

National Watch Center

Tropical Storm Peter – Final

Situation: On the forecast track, Peter is expected to pass north of the [Virgin Islands and Puerto Rico today](#). Rainfall around the southern periphery could produce rainfall totals of [1-4](#) inches with locally higher amounts possible across the Virgin Islands and Puerto Rico could lead to areas of urban and small stream flooding.

USVI & Puerto Rico:

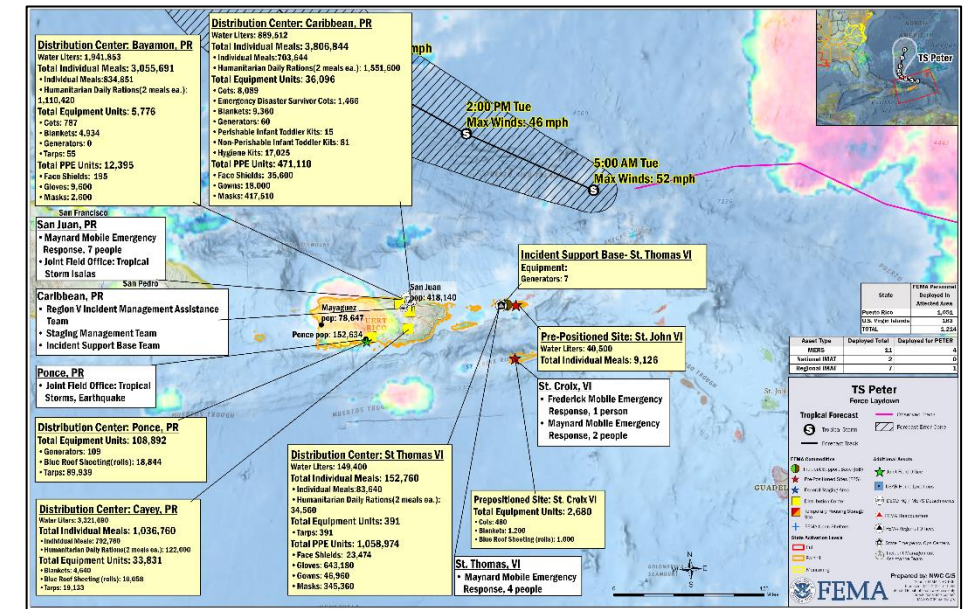
- PR EOC at Partial Activation (COVID-19 & earthquake recovery)
- USVI EOC at Partial Activation (COVID-19)

FEMA Region II:

- Region 2 RRCC deactivated and rostered; all ESFs 1, 2, 3, 8, 12, 14, & DC released
- Region 2 IMAT A & B, DEC, LNOs, Virgin Islands and PR Light Force Packages, all ESF and DCE demobilized; IMAT A & B will remain for in USVI and PR for training

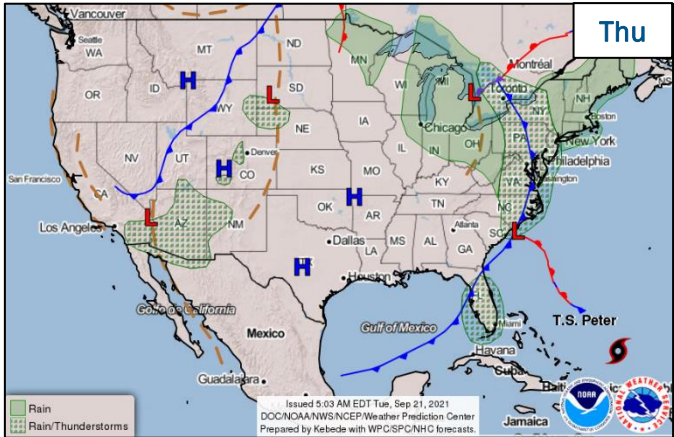
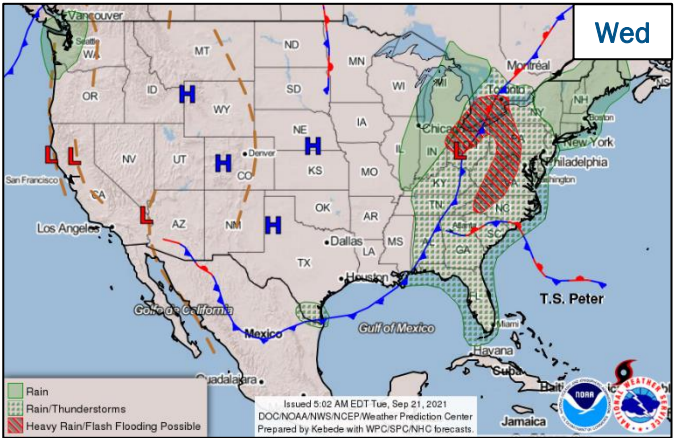
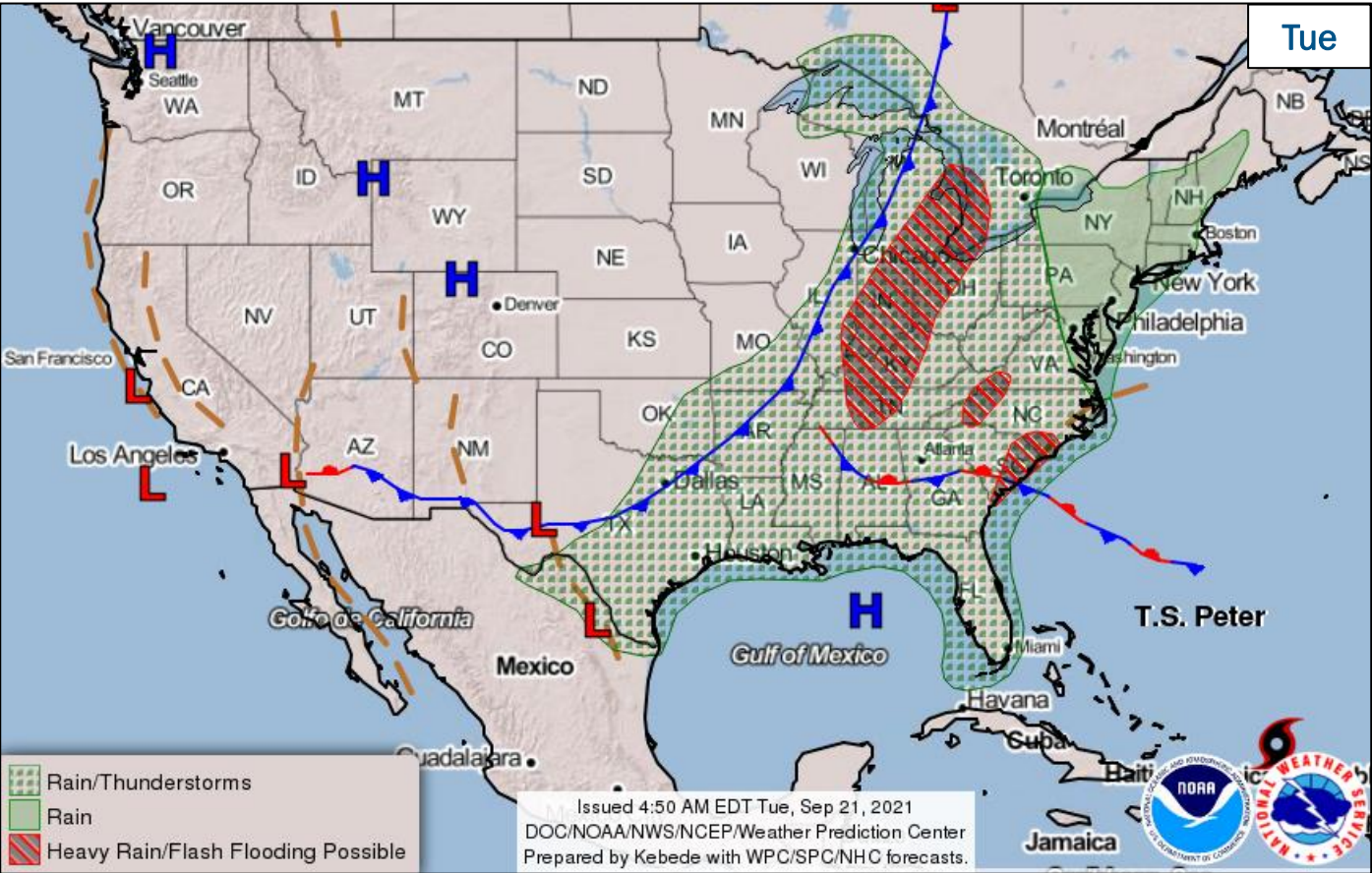
FEMA/Federal:

- NRCC at Level III (COVID); postured to support increased staffing, if required
- Region V IMAT deployed to DC Caribbean in Puerto Rico
- National IMAT Blue, National IMAT Gold, and two back-up Regional IMATs available
- SMT and ISB teams deployed to Puerto Rico
- FEMA NWC coordinating reporting and awareness with Region II and NHC



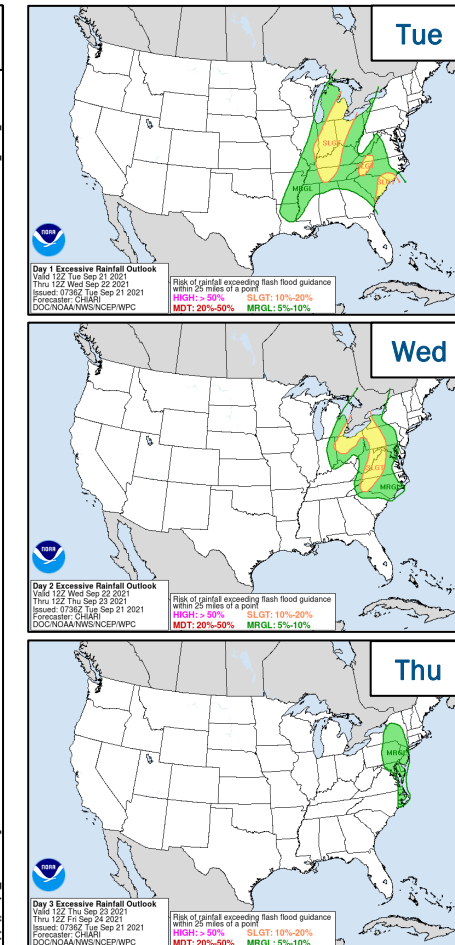
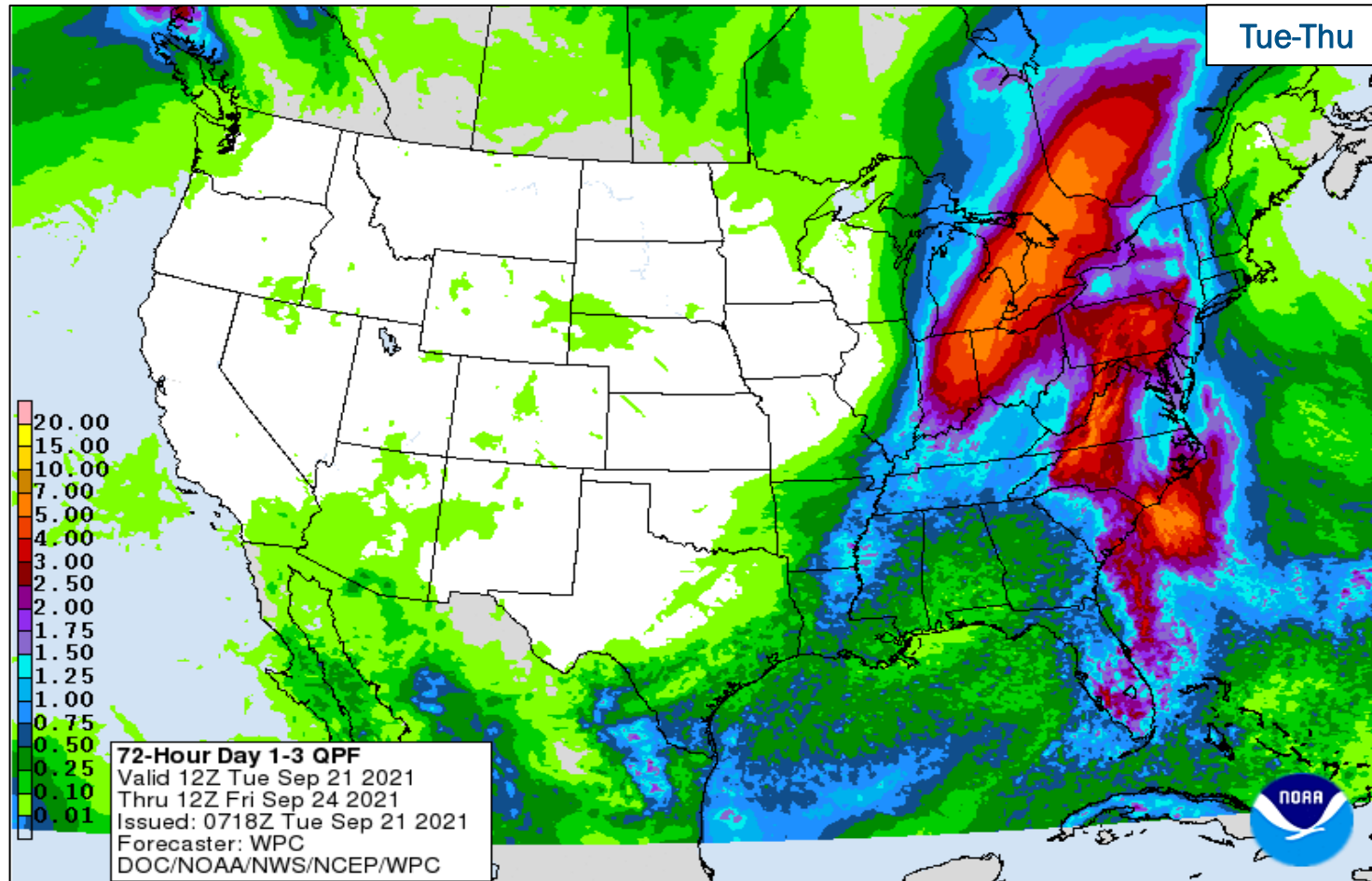
FEMA

National Weather Forecast



FEMA

Precipitation & Excessive Rainfall

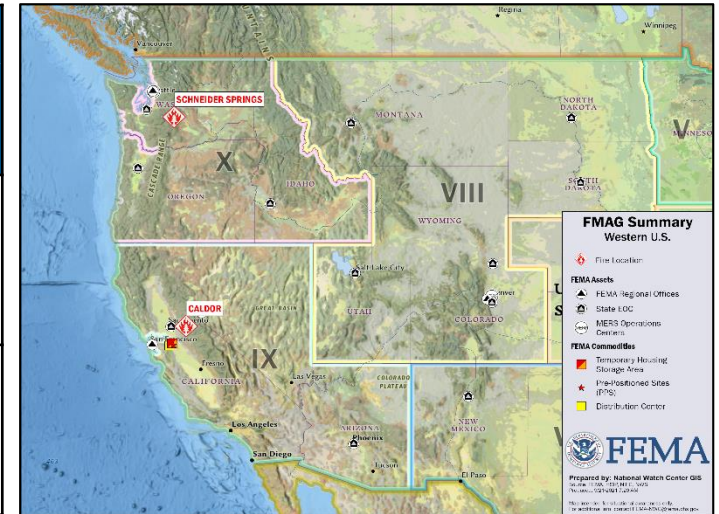


FEMA

National Watch Center

Wildfire Summary

| Fire Name (County, ST) | FMAG # | Acres Burned | Percent Contained | Evacuations | Structures (Homes / Other) | | | Fatalities / Injuries |
|--------------------------------------|------------|------------------|----------------------|---------------|----------------------------|---------|-----------|--------------------------|
| | | | | | Threatened | Damaged | Destroyed | |
| Caldor (El Dorado, CA) | 5413-FM-CA | 219,101 (+51) | 76% (+4) | M: 420 (-190) | H: 1,340 (-3,951) | H: 53 | H: 782 | 0/19 |
| | | | | V: 0 | O: 44 (-130) | O: 28 | O: 221 | |
| Schneider Springs (Yakima, WA) | 5415-FM-WA | 104,853 | 31% | M: 240 | H: 1,658* | H: 0 | H: 0 | 0/16 (+1) |
| | | | | V: 0 | O: 0 | O: 0 | O: 0 | |



*Structures are a mix of residential, commercial, and other minor structures

(Evacuations: M = Mandatory / V = Voluntary; Structures: H = Homes and Mixed Commercial/Residential / O = Non-residential Commercial/Other Minor Structures)



FEMA

National Watch Center

Joint Preliminary Damage Assessments

| Region | State / Location | Incident | IA | Number of Counties | | Start – End |
|--------|------------------|---|----|--------------------|----------|-------------|
| | | | PA | Requested | Complete | |
| I | NH | Severe Storms and Flooding Jul 29-30 | IA | 0 | 0 | N/A |
| | | | PA | 2 | 0 | 8/30 – TBD |
| | MA | Severe Storms and Flooding Jul 16-21 | IA | 0 | 0 | N/A |
| | | | PA | 5 | 0 | 8/10 – TBD |
| III | DE | Tropical Depression Ida Sep 1 | IA | 1 | 1 | 9/9 – 9/9 |
| | | | PA | 1 | 0 | TBD |
| | MD | Tropical Depression Ida Sep 1 | IA | 2 | 2 | 9/13 – 9/13 |
| | | | PA | 2 | 0 | TBD |
| | VA | Flooding and Mudslide Aug 30 | IA | 1 | 1 | 9/16 – 9/16 |
| | | | PA | 1 | 0 | 9/21 – TBD |
| IV | MS | Tropical Cyclone Ida Aug 29 | IA | 8 | 8 | 9/9 – 9/12 |
| | | | PA | 21 & MBCI* | 0 | 9/20 – TBD |

*MBCI – Mississippi Band of Choctaw Indians



FEMA

National Watch Center

Emergency Declaration Request – Texas

Declaration Type: Emergency Declaration
Requested: Sep 20

Incident: Ongoing Border Crisis

Incident Period: May 31 and continuing

Requested:

- **PA:** 1 county
- **Hazard Mitigation:** Statewide



FEMA

National Watch Center

Major Disaster Declaration Request – New Hampshire

Declaration Type: Major Disaster Declaration

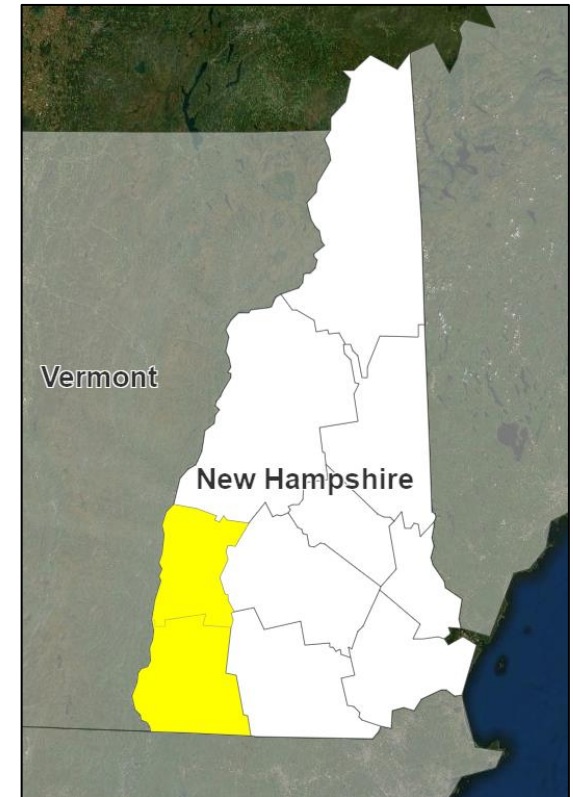
Requested: Sep 20

Incident: Severe Storms and Flooding

Incident Period: Jul 29 – Aug 2

Requested:

- **PA:** 2 counties
- **Hazard Mitigation:** Statewide



 PA



FEMA

National Watch Center

Declaration Requests in Process – 8

| State / Tribe / Territory – Incident Description | Type | IA | PA | HM | Requested |
|--|------|----|----|----|-----------|
| NH – Severe Storms and Flooding | DR | | X | X | Sep 11 |
| VT – Severe Storms and Flooding | DR | | X | X | Sep 13 |
| MT – Richard Springs Fire | DR | | X | X | Sep 17 |
| DE – Remnants of Hurricane Ida | DR | X | X | X | Sep 17 |
| NY – Remnants of Tropical Storm Fred | DR | X | X | X | Sep 17 |
| KY – Severe Storm and Flooding (Appeal) | DR | X | | X | Sep 20 |
| TX – Ongoing Border Crisis | EM | | X | X | Sep 20 |
| NH – Severe Storms and Flooding | DR | | X | X | Sep 20 |



FEMA

FEMA Common Operating Picture

FEMA HQ

NWC

Enhanced

NRCC

Level III

FEMA REGIONS

Watch

Monitoring

Enhanced

Monitoring

Monitoring

Monitoring

Monitoring

Alt Loc

Alt Location

Monitoring

Monitoring

Monitoring

RCRC

I

II

III

IV

V

VI

VII

VIII

IX

X

Level III

Rostered

Rostered

Rostered

Level III

Level III

Rostered

Rostered

Rostered

Level III

Notes:

NWC: UNGA

NRCC: COVID-19

RRCCs: COVID-19

RII RWC: UNGA

RV RWC: Day Shift / Monitoring

Night Shift / Remote Ops

RVII RWC: COVID-19 Protocols

PR: Earthquakes

NY, NJ: TC Ida

LA: TS Nicholas & TC Ida

OR: Drought & Wildfires

MT, CO, AZ, CA, NV, & ID: Wildfires

Major Disasters (DR): 66

Emergency Disasters (EM): 15

JFOs: 6 / VJFOs: 12

Staging Area

Declared County (non-COVID-19 Declarations)

Fully Activated

Partially Activated

Monitoring

As of 8:00 a.m. ET September 21, 2021

Created by FEMA NWC

4585-DR-AK

4589-DR-ID

FCO: Toney L. Raines

VJFO: Bothell, WA

4539/4584/4593-DR-WA

FCO: Toney L. Raines

VJFO: Camp Murray, WA

4562/4599-DR-OR

FCO: Timothy B. Manner

VJFO: Salem, OR

4548/4578-DR-UT

FCO: Kenneth G. Clark

4581-DR-CO

FCO: Alana B. Kuhn

4608-DR-MT

FCO: Jon K. Huss

4613-DR-ND

FCO: Lance Davis

VJFO: Denver, CO

4610/4619-DR-CA

FCO: Andrew Grant

VJFO: TBD

RDX IMAT-12 (Sacramento, CA)

4620-DR-AZ

FCO: Benigno Bern Ruiz

VJFO: TBD

4616-DR-NE

FCO: Robert Haywood

VJFO: TBD

4612-DR-MO

FCO: David Gervino

VJFO: Jefferson City, MO

4547-DR-MI

FCO: Waddy Gonzalez

4607-DR-MI

FCO: Scott A. Burgess

VJFO: Chicago, IL

4603/4605-DR-WV

FCO: Jeffrey L. Jones

VJFO: Charleston, WV

3567-EM-VT

FCO: John F. Boyle

VJFO: TBD

4614-DR-NJ

FCO: Patrick Cornbill

VJFO: TBD

MERS (East Windsor, NJ)

3563-EM-RI

FCO: Benjie Abbott

VJFO: TBD

4618-DR-PA

FCO: E. Craig Levy, Sr.

VJFO: TBD

3566-EM-MT

4372-DR-MA

4410-DR-CT

4445/4474-DR-VT

4457-DR-NH

FCO: James R. McPherson

3564-EM-CT

4580-DR-CT

FCO: Robert V. Fogel

VJFO: Windsor, CT

3565-EM-NY

4567/4615*-DR-NY

FCO: Lai Sun Yee

4597-DR-NJ

FCO: Claude Hyacinthe

VJFO: New York, NY

*MERS (Mamaroneck, NY)

4574-DR-NJ

FCO: Patrick Cornbill

VJFO: West Trenton, NJ

4602-DR-VA

FCO: Timothy S. Phell

VJFO: N. Chesterfield, VA

4393/4465/4543/4568/4589-DR-NC

4594/4601-DR-TN

FCO: Myra M. Shird

VJFO: Raleigh, NC

4617-DR-NC

FCO: John F. Boyle

VJFO: TBD

3562-EM-FL

4399/4564-DR-FL

FCO: Kevin A. Wallace

3533-EM-FL

4546/4554/4555-DR-AL

FCO: Terry L. Quarles

4563/4573/4596-DR-AL

FCO: James R. Stephenson

4579/4600-DR-GA

FCO: Leda M. Khoury

3552-EM-TN

4609-DR-TN

FCO: Myra M. Shird

4592/4595-DR-KY

FCO: John Brogan

3569-EM-MS

4576/4598-DR-MS

FCO: Brett Howard

VJFO: Atlanta, GA

4560-DR-PR

FCO: Claude Hyacinthe

VJFO: San Juan, PR

3532/3537-EM-PR

4473-DR-PR

FCO: Jose Baquero

VJFO: Ponce, PR (2)

TC Peter - PR

RV IMAT (Caribbean)

SMT (Caribbean)

ISB (Caribbean)

MERS (San Juan, PR)

TC Peter - USVI

MERS (St. Thomas & St. Croix, VI)

TC Ida - IMAT

N-IMAT Red/White

(Baton Rouge, LA)

Rili (Harrisburg, PA)

RVII (Baton Rouge, LA)

RVII (New Orleans, LA)

3527/3543/3556/3574-EM-LA

4558/4570/4577/4590/4606/4611*-DR-LA

FCO: John E. Long

VJFO: Baton Rouge, LA

*MERS (Baton Rouge, Gray & Convent, LA)

4604-DR-HI

FCO: Colby Stanton

VJFO: Ft. Shafter, HI

CNMI

GU

AS

4604-DR-HI

FCO: Colby Stanton

VJFO: Ft. Shafter, HI

4604-DR-HI

FCO: Colby Stanton

VJFO: Ft. Shafter, HI

Team Status

Assigned:

Unavailable

Deployed:

Available:

US&R

>66%

28

5

0

23

MERS

>66%

36

0

10 (-2)

26 (+2)

FCOs

2 Type I

58

2

50 (+1) (29 FCOR)

6 (-1)

IM WORKFORCE

14,364 (+26)

3,635 (+38)

7,779 (+23)

21% / 2,951 (-35)

IM CADRE AVAILABILITY SUMMARY

Cadres with 25% or Less Availability

Civil Rights: 13% (15/112); Disaster Field Training OPS: 19% (24/126); Disability Integration: 20% (12/61); Disaster Survivor Assistance: 23% (281/1,201); External Affairs: 14% (76/528); Environmental Planning and Historic Preservation: 24% (197/831); Field Leadership: 13% (20/151); Hazard Mitigation: 14% (178/1,314); Human Resources: 18% (37/203); Individual Assistance: 17% (440/2,645); Information Technology: 14% (87/606); Logistics: 22% (314/1,437); National Disaster Recovery Support: 22% (60/270); Operations: 11% (42/372); Public Assistance: 21% (603/2,844); Planning: 8% (36/457); Safety: 13% (11/84); Security 24% (32/136)

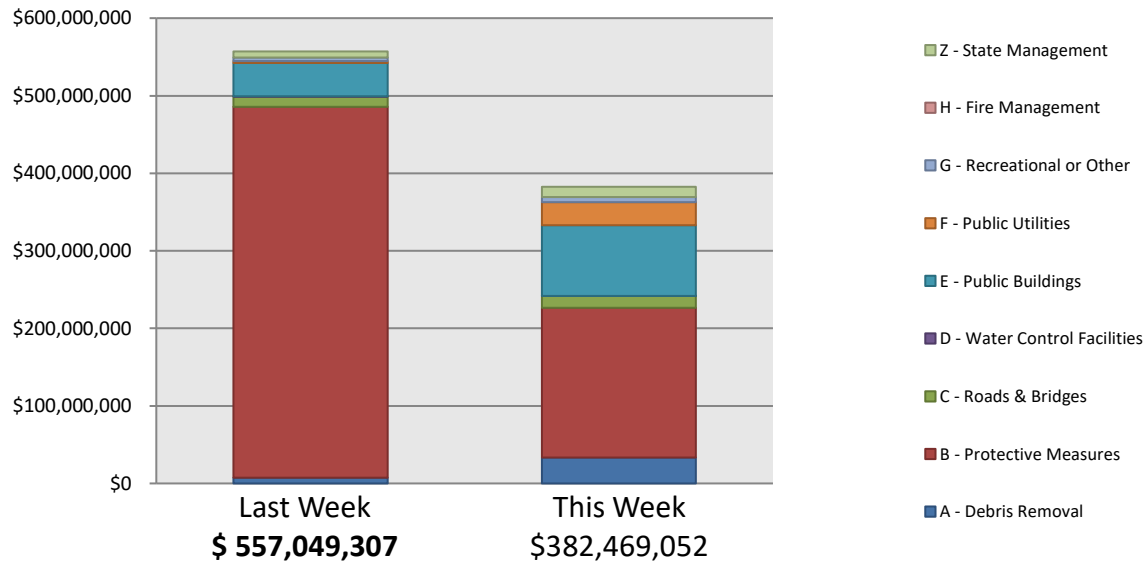
Public Assistance Grant Program

PA Project Worksheets Obligated

in past week, as of 09/20/2021 at 1500 ET

| | Emergency Work | | Permanent Work | | | | | | | |
|-------------------------|--------------------|-------------------------|---------------------|------------------------------|----------------------|----------------------|---------------------------|---------------------|----------------------|------------------|
| PA Category | A - Debris Removal | B - Protective Measures | C - Roads & Bridges | D - Water Control Facilities | E - Public Buildings | F - Public Utilities | G - Recreational or Other | H - Fire Management | Z - State Management | Total |
| Number Of PWs Obligated | 51 | 187 | 90 | 2 | 89 | 25 | 23 | 0 | 67 | 534 |
| Federal Share Obligated | \$33,246,050.02 | \$193,454,817.24 | \$14,970,978.03 | \$221,586.80 | \$91,247,125.07 | \$29,495,512.54 | \$6,615,130.66 | \$0 | \$13,217,851.84 | \$382,469,052.20 |

Public Assistance Obligated per Category 09/06/2021 through 09/20/2021



COVID-19 Obligated as of 09/20/2021

- Total Public Assistance Obligated: \$30,730,264,754.00

This Week's PA Highlights

- In 4339-PR
 - \$59 Million obligated for Category B – Protective Measures
- In 4524-AZ
 - \$59 Million obligated for Category B – Protective Measures
- In 4512-VA
 - \$34 Million obligated for Category B – Protective Measures

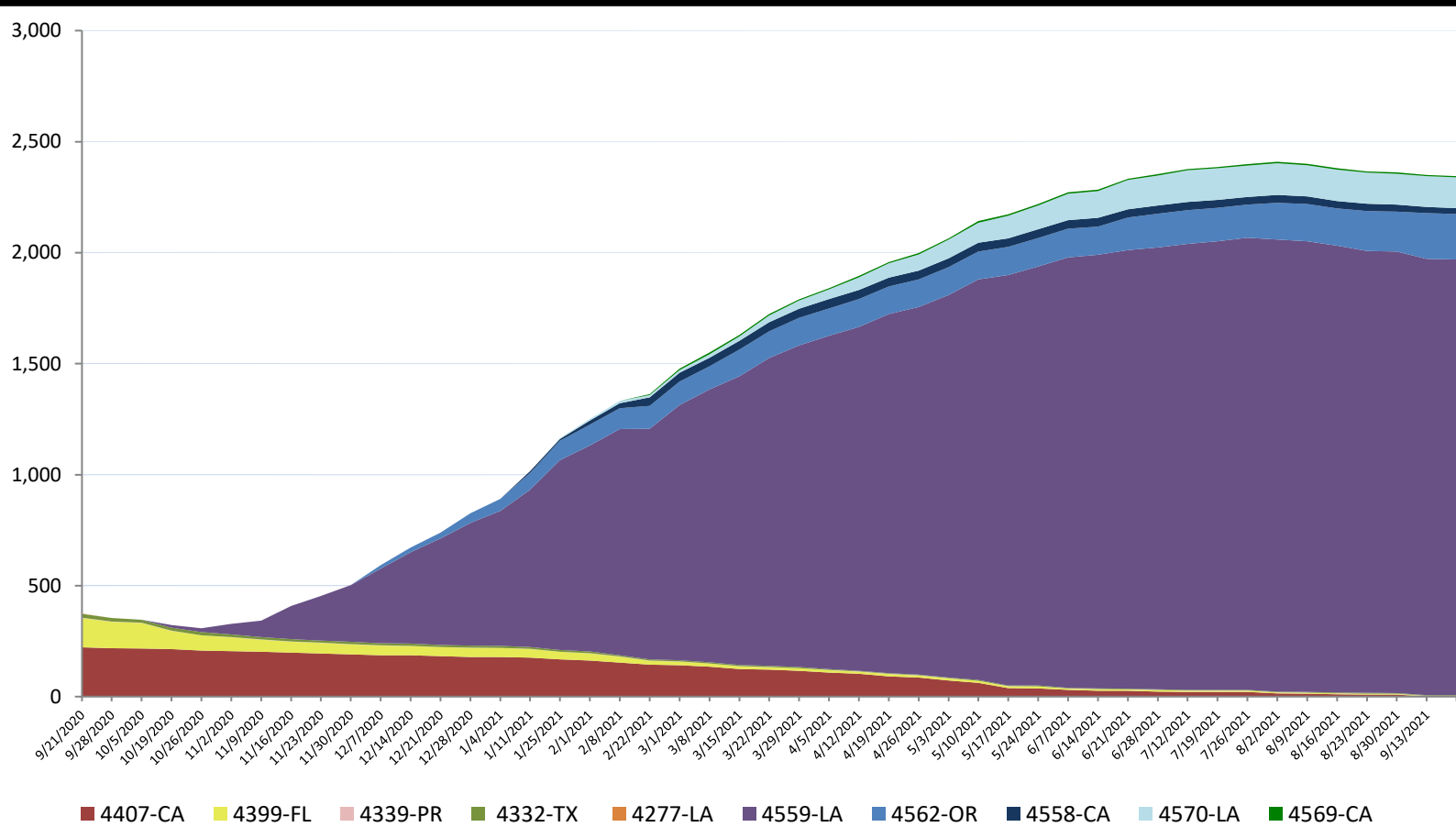


FEMA

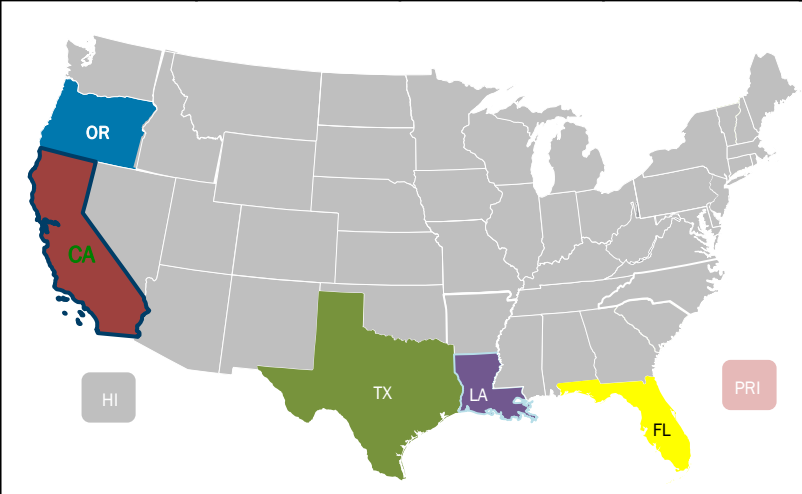
National Watch Center

Direct Housing

Total Households in FEMA Direct Housing per State
Past Year per Week, 09/21/2020 – 09/20/2021. There are currently **2,345** Households Occupying **2,399** Temporary Units.



| DR | IA Declaration Date | Program End Date | Current # of Households in Direct Housing (Weekly Change) |
|---------|---------------------|------------------|---|
| 4570-LA | 10/16/2020 | 4/16/2022 | 139 (0) |
| 4569-CA | 10/16/2020 | 4/16/2022 | 5 (0) |
| 4562-OR | 9/15/2020 | 3/15/2022 | 205 (-1) |
| 4559-LA | 8/28/2020 | 2/28/2022 | 1962 (-3) |
| 4558-CA | 8/22/2020 | 2/22/2022 | 27 (-1) |
| 4399-FL | 10/11/2018 | 4/11/2020 | 3 (0) |
| 4339-PR | 9/20/2017 | 9/20/2019 | 1 (0) |
| 4332-TX | 8/25/2017 | 8/25/2019 | 3 (0) |



States with Currently Occupied Units

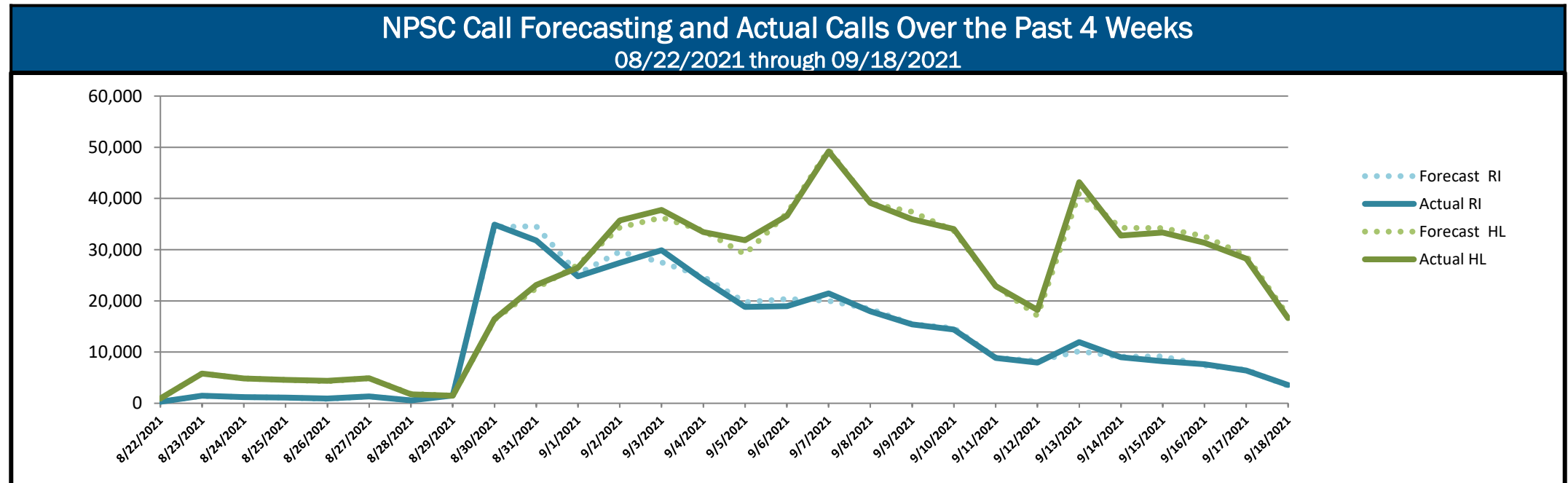


FEMA

National Watch Center

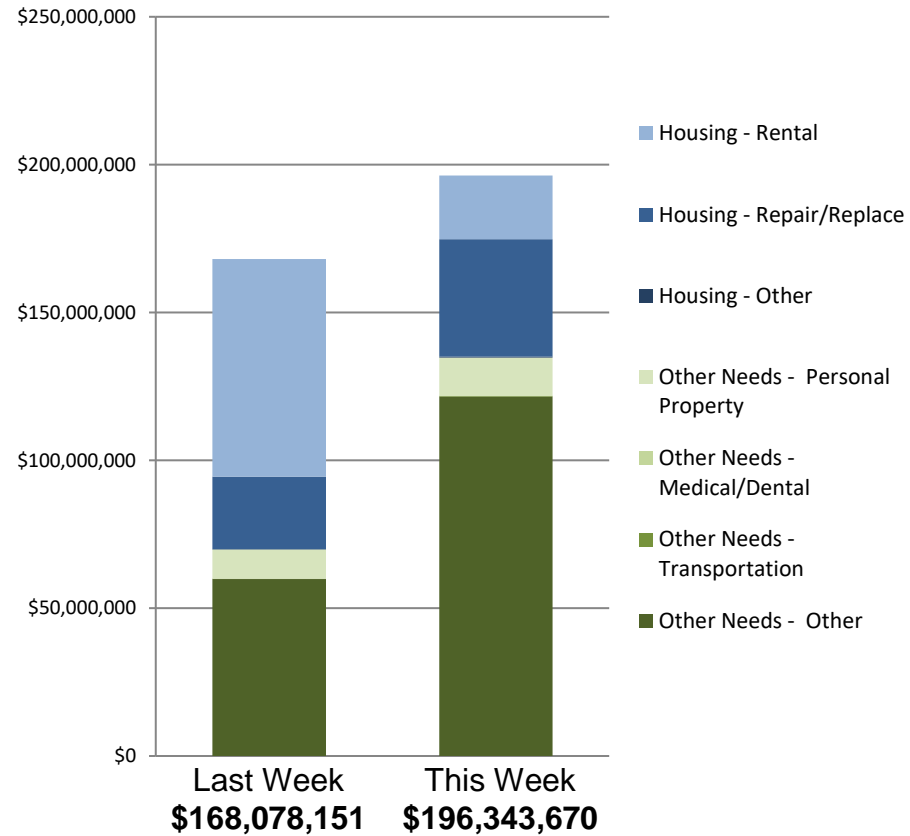
NPSC Call Activity

| NPSC Call Activity in the Past Week 09/12/2021 through 09/18/2021 | | |
|--|-----------------|--------------|
| Call Type | Projected Calls | Actual Calls |
| Registration Intake: | 54,033 | 54,611 |
| Helpline: | 205,159 | 203,703 |
| Combined: | 259,192 | 258,314 |



Individual Assistance Activity

IHP Approved per Category in the Past
2 Weeks – 09/06/2021 through 09/20/2021





FEMA

Helping people before, during, and after disasters.



Scan to subscribe to this briefing.