

FEMA National Watch Center

# Daily Operations Briefing

Saturday, March 13, 2021

8:30 a.m. ET



**FEMA**

# National Current Ops / Monitoring

---

## New Significant Incidents / Ongoing Ops:

- COVID-19

## Hazard Monitoring:

- Heavy snow and blizzard conditions– Northern/Central Plains to Southern/Central Rockies
- Severe thunderstorms possible – Southern/Central Plains
- Heavy rain and flash flooding possible – Central Plains
- Critical fire weather – Southern Plains

## Disaster Declaration Activity:

- Major Disaster Declaration Request - WA

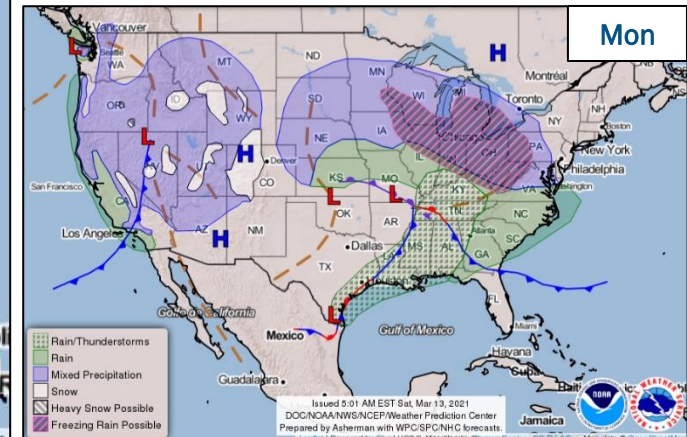
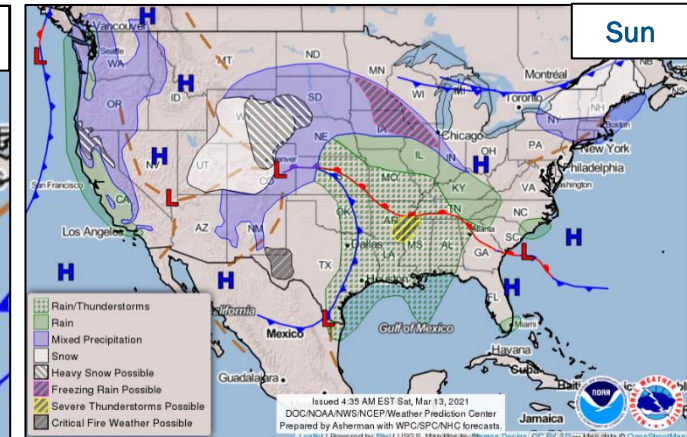
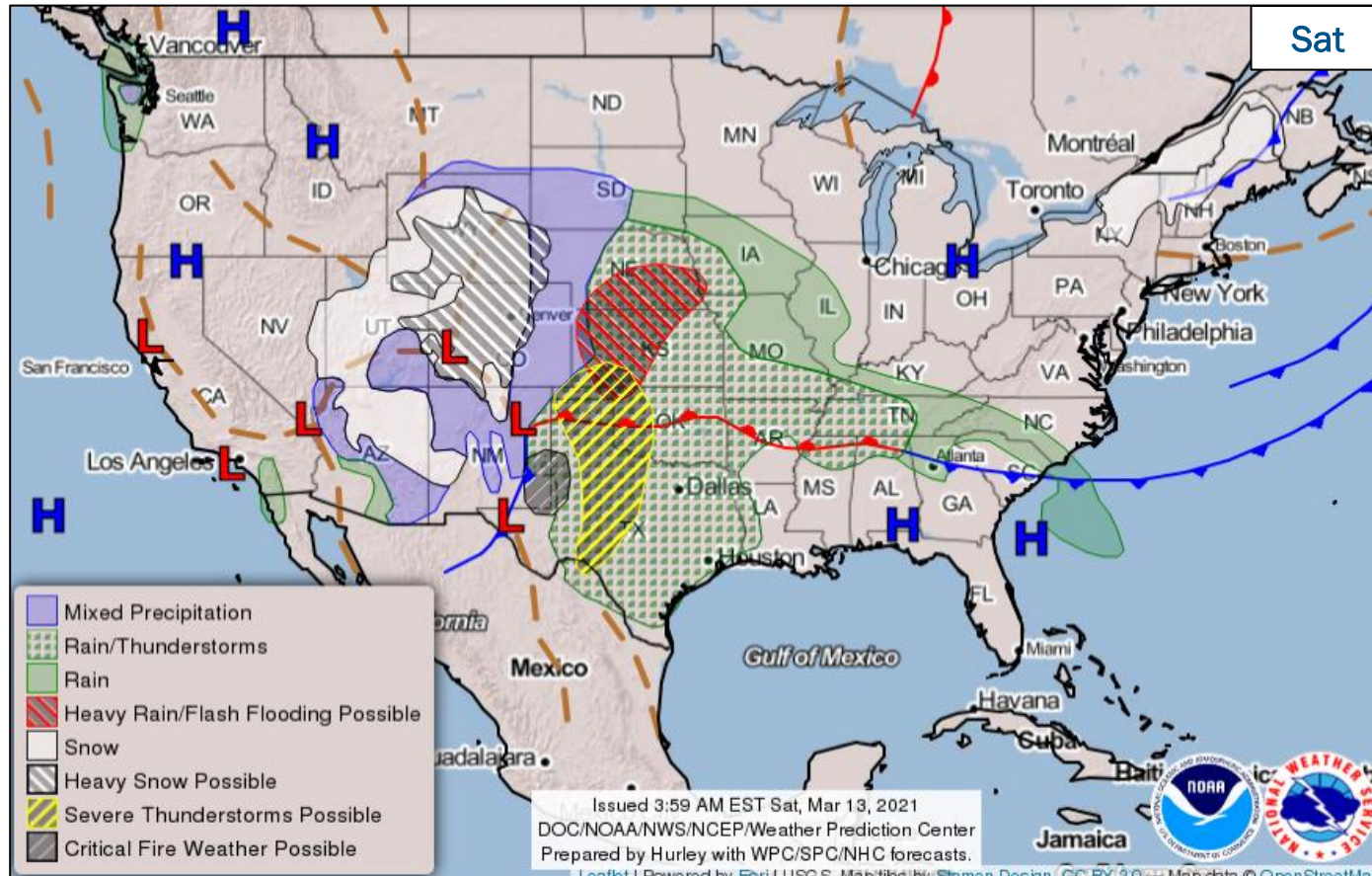
## Event Monitoring:

- None



**FEMA**

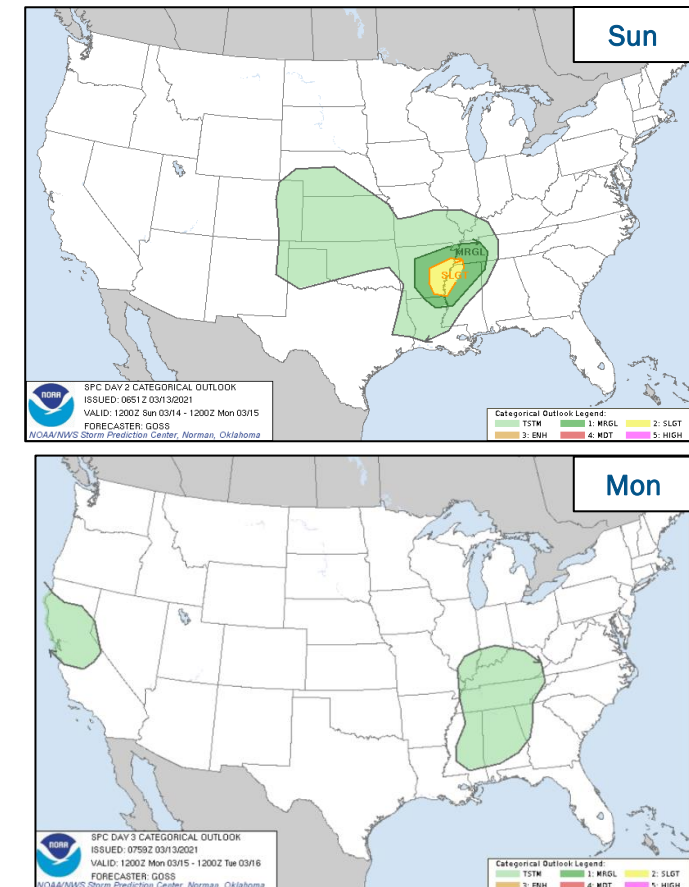
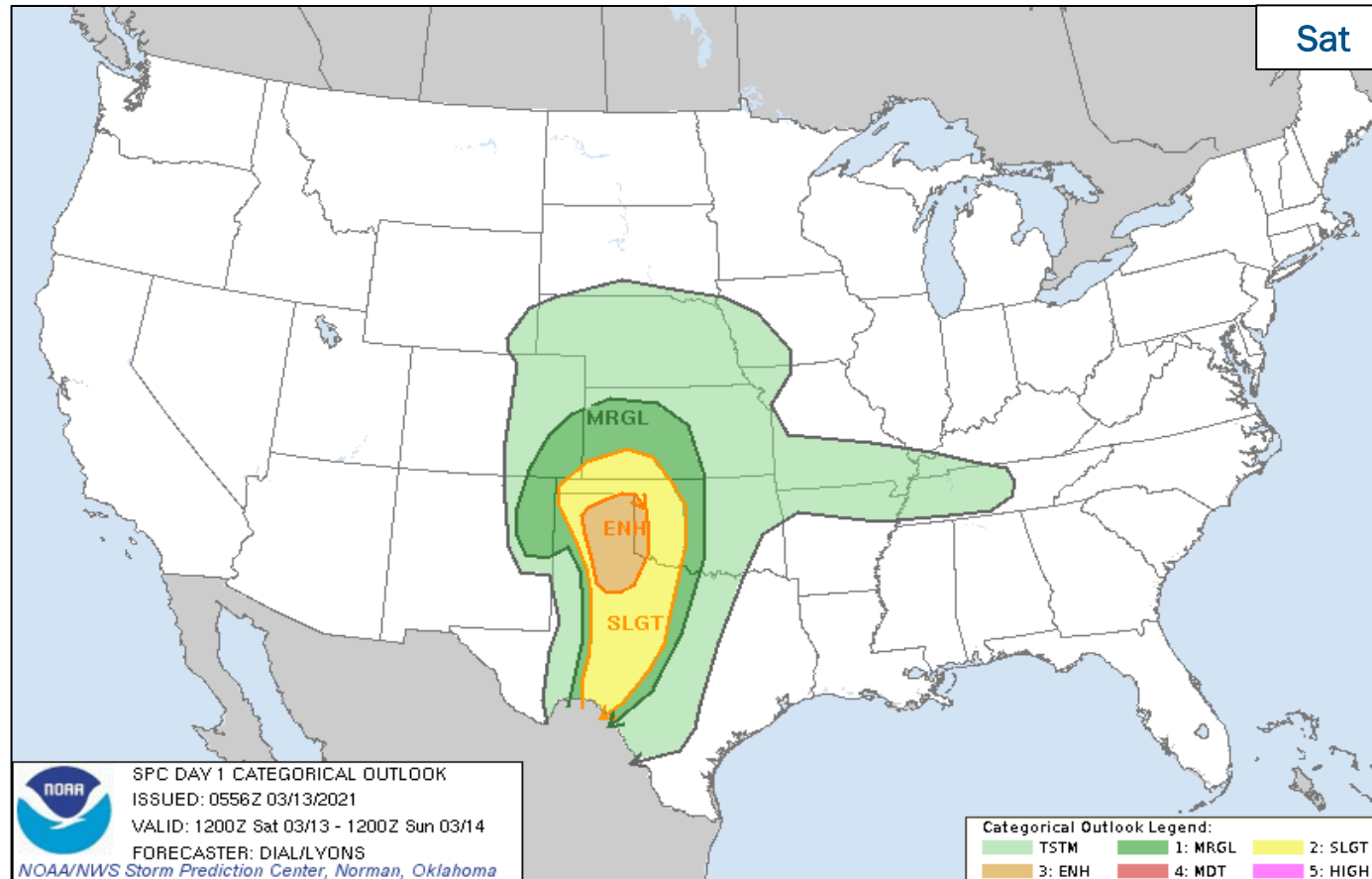
# National Weather Forecast



FEMA

National Watch Center

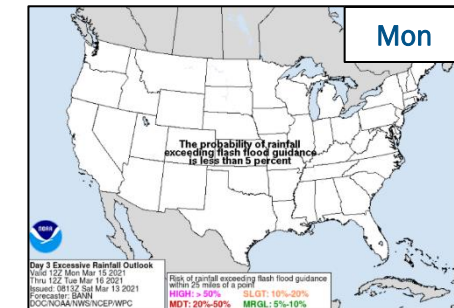
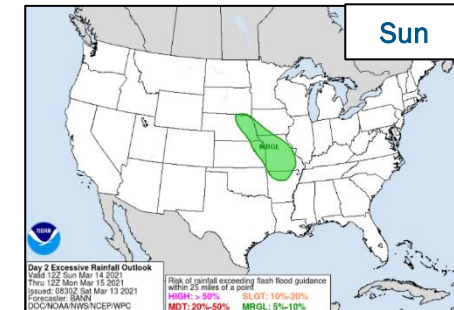
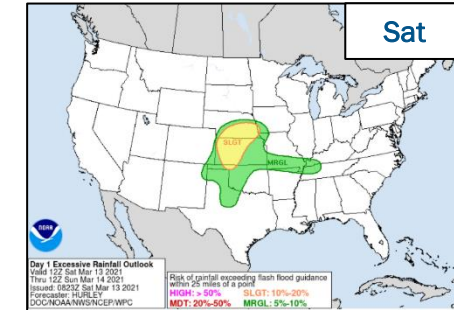
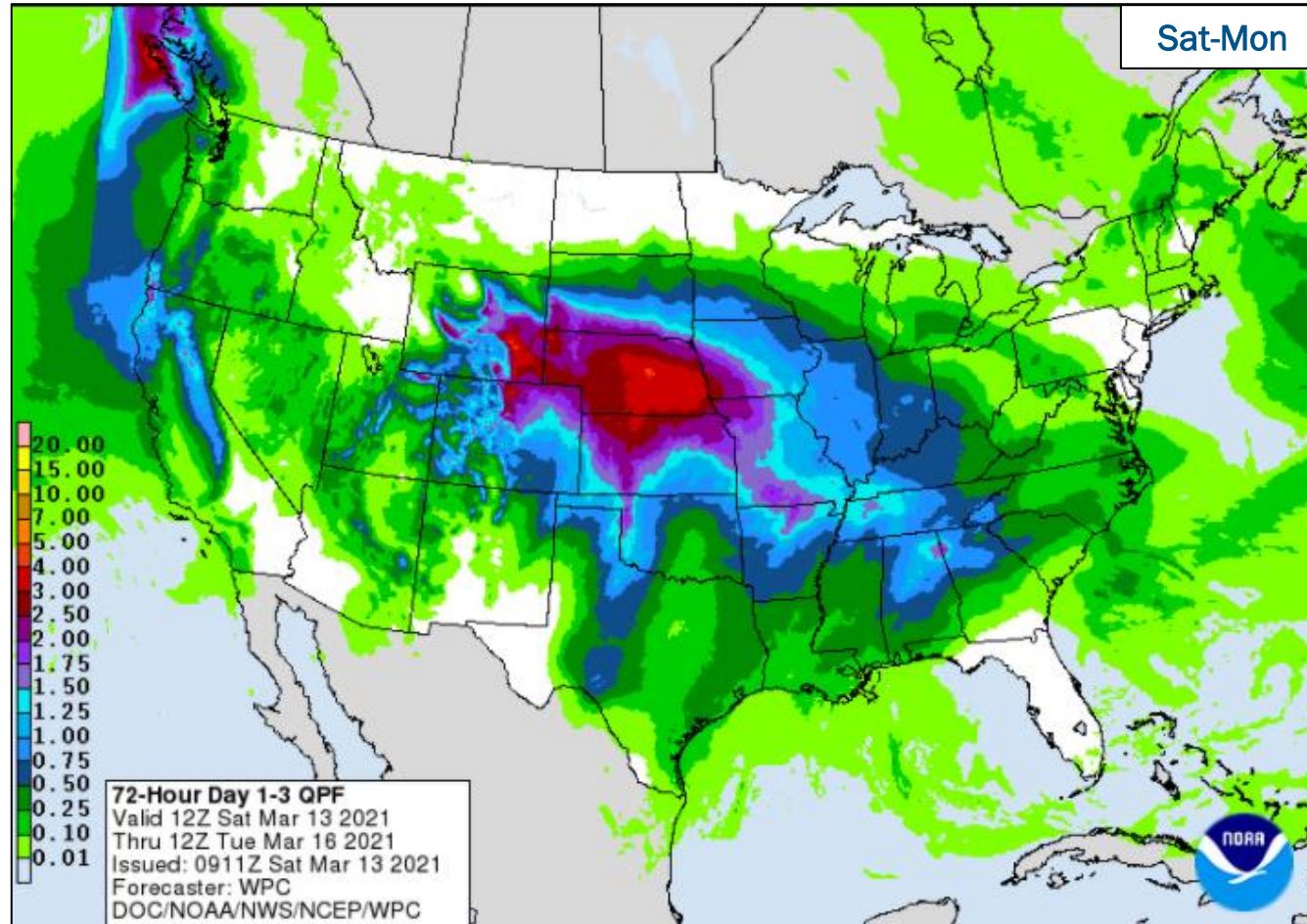
# Severe Weather Outlook



FEMA

National Watch Center

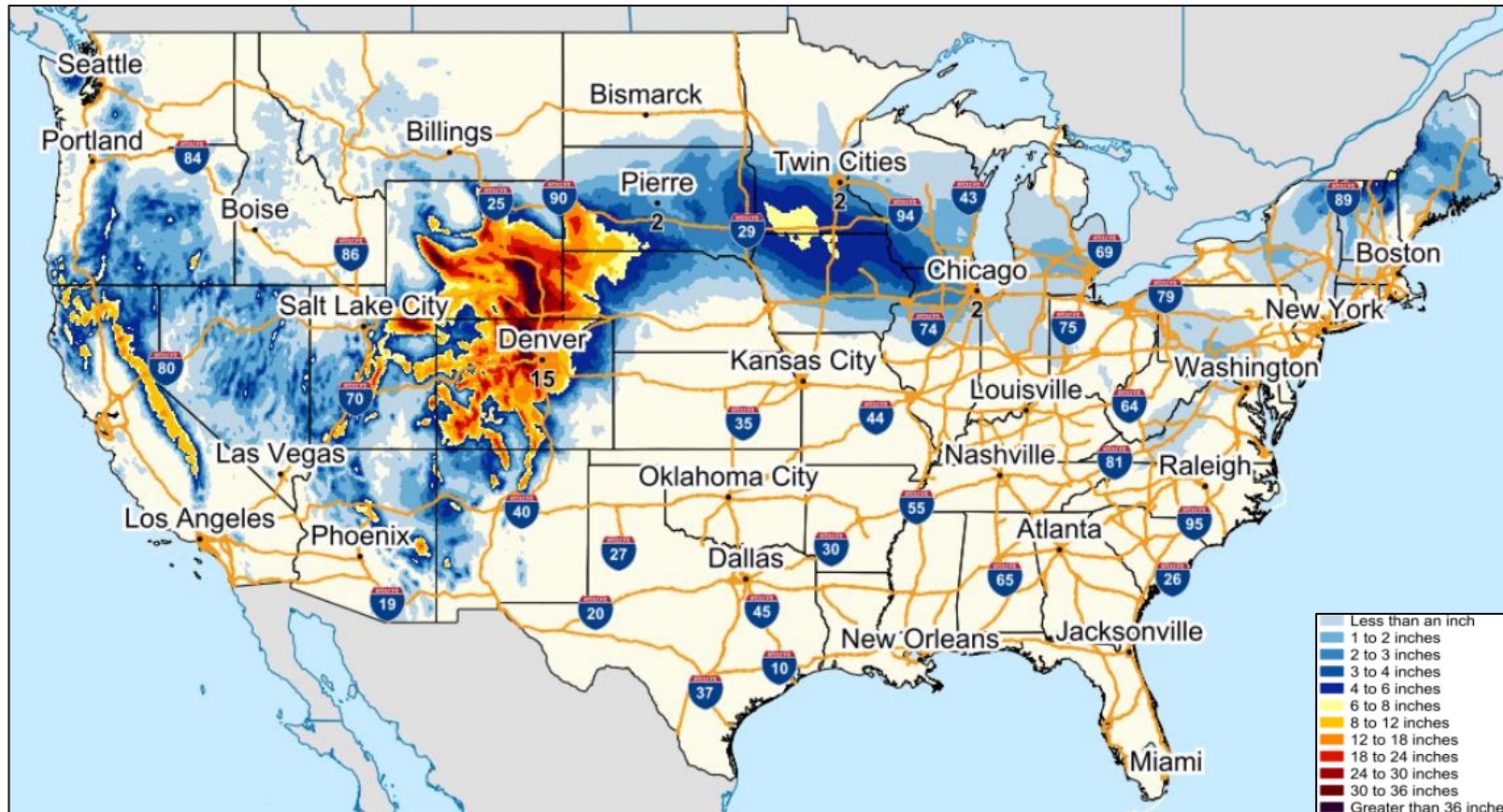
# Precipitation & Excessive Rainfall



FEMA

National Watch Center

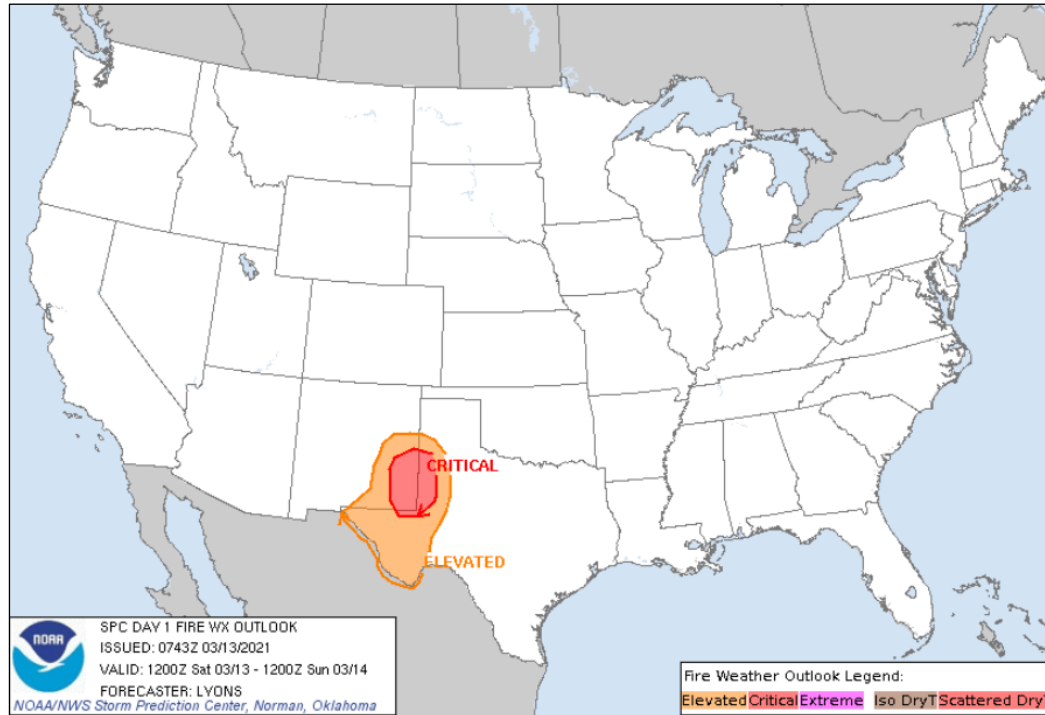
# Forecast Snowfall



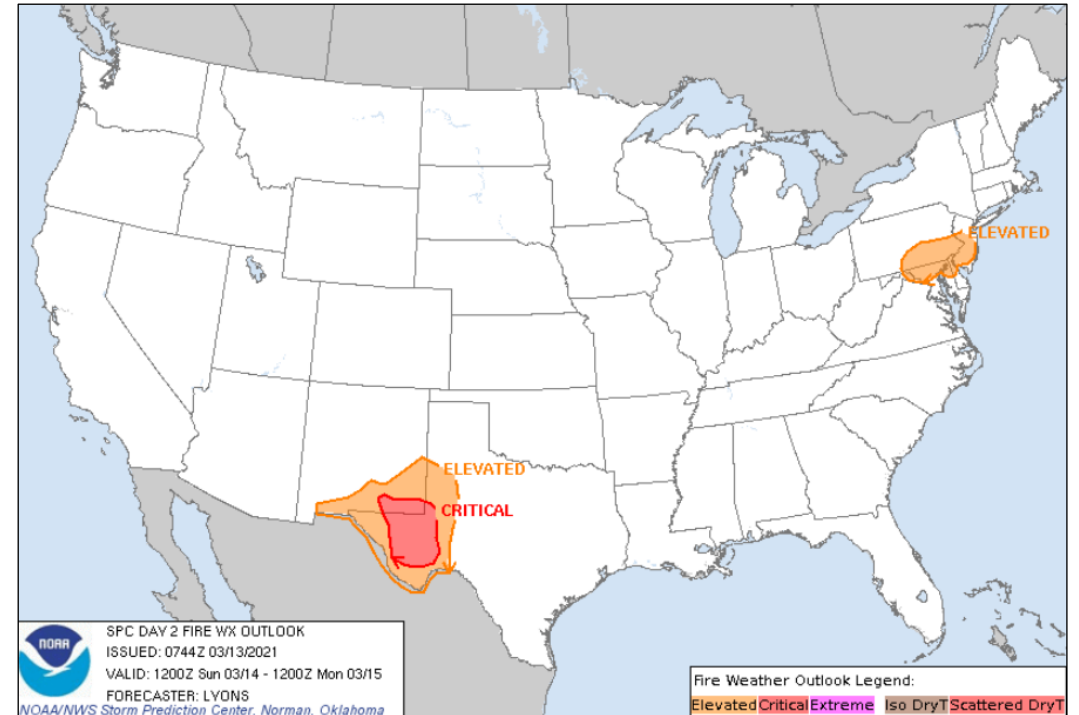
FEMA

National Watch Center

# Fire Weather Outlook



Today



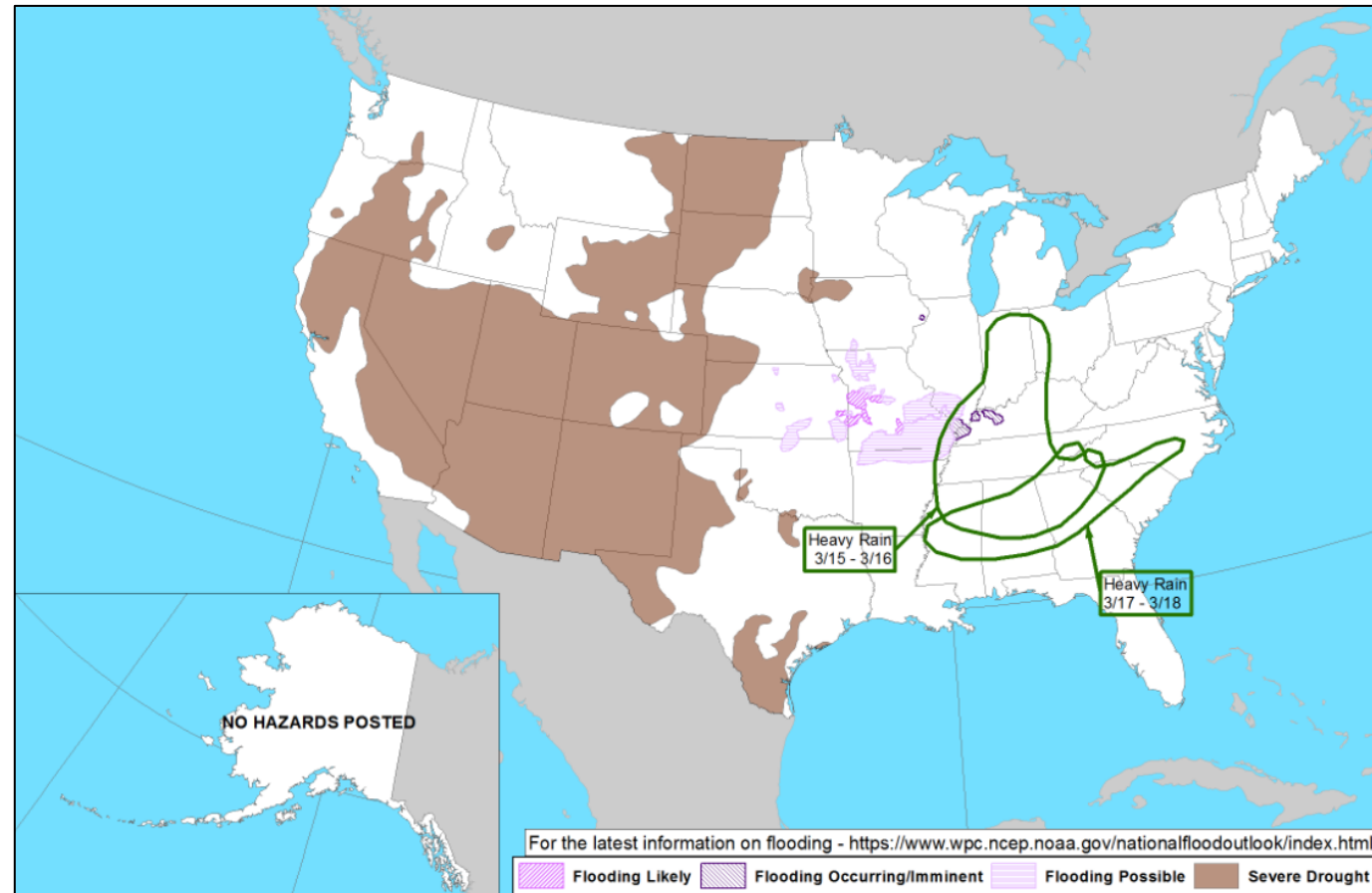
Tomorrow



FEMA

National Watch Center

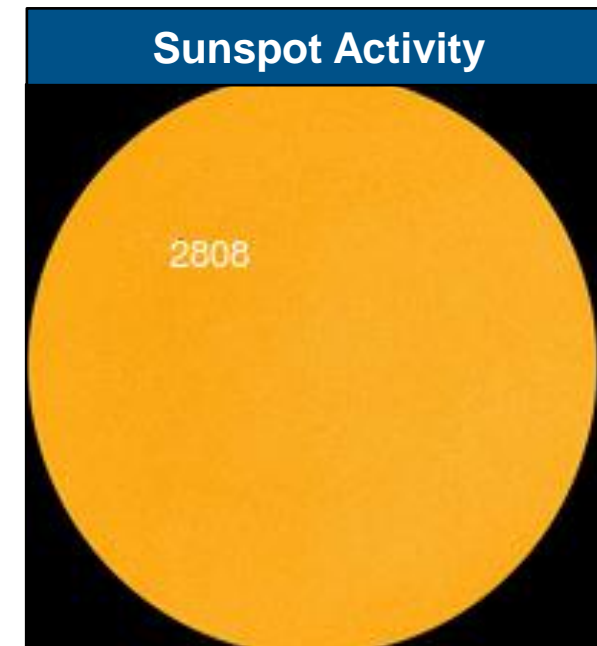

# Hazards Outlook – Mar 15 - 19



FEMA

# Space Weather Outlook

	Space Weather Activity	Geomagnetic Storms	Solar Radiation	Radio Blackouts
Past 24 Hours	None	None	None	None
Next 24 Hours	Minor	G1	None	None
For further information on NOAA Space Weather Scales refer to: <a href="http://www.swpc.noaa.gov/noaa-scales-explanation">http://www.swpc.noaa.gov/noaa-scales-explanation</a> For further information on Sunspot Activity refer to: <a href="https://www.swpc.noaa.gov/phenomena/sunspotssolar-cycle">https://www.swpc.noaa.gov/phenomena/sunspotssolar-cycle</a>				



FEMA

National Watch Center

# Joint Preliminary Damage Assessments

Region	State / Location	Event	IA	Number of Counties		Start – End
			PA	Requested	Complete	
II	NJ	Nor'easter/Winter Storm Jan 31 – Feb 2	IA	N/A	N/A	N/A
			PA	6	0	3/15 – TBD
IV	MS	Severe Winter Weather Feb 11-19	IA	N/A	N/A	N/A
			PA	33 & 1 Tribe	0	3/9 – TBD
	KY	Winter Storm Feb 8-19	IA	N/A	N/A	N/A
			PA	44	0	3/8 – TBD
		Severe Flooding Feb 26 and continuing	IA	9	2	3/6 – TBD
			PA	N/A	N/A	N/A
X	OR	Severe Winter Storm Feb 11-22	IA	N/A	N/A	N/A
			PA	6	0	3/22- TBD



FEMA

# Declaration Request – Washington

**Declaration:** Major Disaster Declaration for Washington

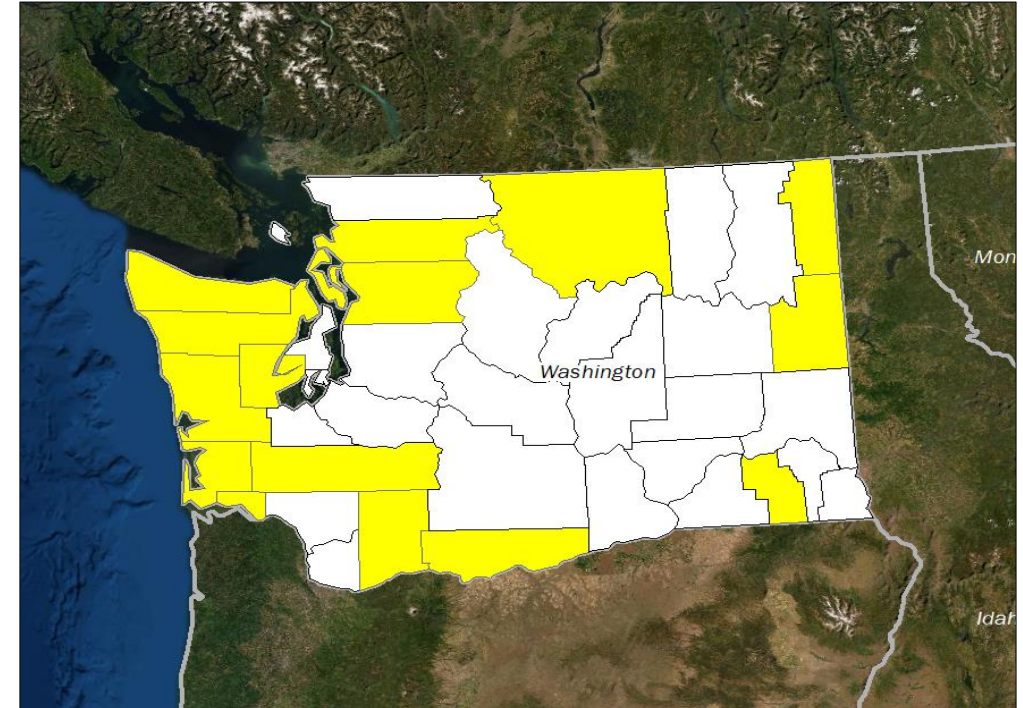
**Date Requested:** Mar 10

**Incident:** Severe Winter Storms, Straight-line Winds, Flooding, Landslides and Mudslides

**Incident Period:** Dec 29, 2020 - Jan 16, 2021

**Requesting:**

- **PA:** 16 counties
- **Hazard Mitigation:** Statewide



■ PA



**FEMA**

National Watch Center

# Declaration Requests in Process – 4

State / Tribe / Territory – Incident Description	Type	IA	PA	HM	Requested
VA – 59 <sup>th</sup> Presidential Inauguration (Appeal)	EM		X		2/9
AL – Tornado	DR	X		X	2/11
MD – 59 <sup>th</sup> Presidential Inauguration (Appeal)	EM		X		2/12
WA – Severe Winter Storms, Straight-Line Winds, Flooding, Landslides & Mudslides	DR		X	X	3/10



**FEMA**

# FEMA Common Operating Picture

FEMA HQ

NWCNRCC

MonitoringLevel I

FEMA REGIONS

WatchRRCC

MonitoringILevel II  
MonitoringIILevel III  
MonitoringIIILevel I  
MonitoringIVLevel III  

MonitoringAlt LocNight ShiftVLevel III

MonitoringVILevel III

Alt LocationVII Rostered

MonitoringVIIILevel III

MonitoringIXRostered

MonitoringXLevel III

Notes:

NRCC-/ RRCCs:  
COVID-19 Response

All State EOCs,  
activated for COVID-19  
(except SD)  
  
PR: Earthquakes  
  
LA: TC Laura/Delta/Zeta  
  
CA & CO: Wildfires  
  
AK: Flooding & Landslides  
  
TX & MS: Winter Weather  
  
HI: Flooding

Major Disasters (DR): 118

- COVID-19: 58

Emergency Disasters (EM): 54

- COVID-19: 43

JFOs: 9 / VJFOs: 12

Staging Area

Declared County  
(non-COVID-19 Declarations)

Fully Activated

Partially Activated

Monitoring

As of 8:00 a.m. ET March 13, 2021  
Created by FEMA NWC

The map displays the contiguous United States, Alaska, and Hawaii, color-coded by FEMA region (I-X). It also indicates areas under various disaster declarations: Major Disasters (DR) are shown in red outlines, Emergency Disasters (EM) in orange outlines, and Staging Areas in green outlines. Fully activated counties are solid black, partially activated are light gray, and monitored counties are white. Lines connect specific disaster response teams to their respective locations across the country.

4589-DR-IDFCO: Thomas J. Dargan

4585-DR-AKFCO: Thomas J. Dargan

COVID-19 SupportRX IMAT (Bothell, WA)

4539/4584-DR-WAFCO: Timothy B. Manner

4519/4562-DR-ORFCO: Dolph A. Diemont

4558/4569-DR-CAFCO: Willie G. Nunn

RIX IMAT-2 (Mather, CA)

4565-DR-NDFCO: James R. Stephenson

4548/4578-DR-UTFCO: Kenneth G. Clark

4581-DR-COFCO: Jon K. Huss

4557-DR-IAFCO: DuWayne Tewes

4549-DR-HIFCO: Colby Stanton

3530/3540-EM-TX4586-DR-TXFCO: Jerry S. Thomas

ISB Bravo (Seguin, TX)

IMAT Red (Houston, TX)

COVID-19 SupportRV IMAT-1/2 (NM/OK/TX)

4575-DR-OKFCO: Traci L. Brasher

4414/4442-DR-MN4477-DR-WIFCO: John F. Boyle

4424/4447-DR-OHFCO: Joseph Cirone

4461-DR-ILFCO: Brian Schiller

4547-DR-DIFCO: Waddy Gonzalez

COVID-19 SupportRV IMAT (Chicago, IL)

4540-DR-KYFCO: Kevin A. Wallace

4567-DR-NYFCO: Lai Sun Yee

COVID-19 SupportN-IMAT Blue (New York, NY)

4472-DR-NYFCO: Lai Sun Yee

4574-DR-NJFCO: Patrick Cornbill

4372-DR-MA4410-DR-CT4445/4474-DR-VT4457-DR-NHFCO: James McPherson

4580-DR-MTFCO: Robert V. Fogel

4566-DR-DE3553-EM-DCFCO: Timothy S. Pheil

4583-DR-MDFCO: E. Craig Levy, Sr.

COVID-19 SupportRII IMAT (Philadelphia, PA)

Southwest Border OpsN-IMAT White (Washington, DC)

3552-EM-TNJFO: TBD

4393/4412/4465/4543/4568/4588-DR-NCFCO: Myra M. Shird

3533-EM-FL4400-DR-GA4546/4554/4555-DR-ALFCO: Terry L. Quarles

4563/4573-DR-ALFCO: Allan Jarvis

4579-DR-GAFCO: Leda Khoury

COVID-19 SupportRIV IMAT-2 (Atlanta, GA)

COVID-19 SupportRII IMAT (St. Croix, VI)

4560-DR-PRFCO: Claude Hyacinthe

3532/3537-EM-PR4473-DR-PRFCO: Jose Baquero

3527/3543/3556-EM-LA4559/4570/4577/4590-DR-LAFCO: John E. Long

4538/4576-DR-MSFCO: Brett H. Howard

3551-EM-FL4399/4564-DR-FLFCO: Kevin A. Wallace

4560-DR-PRFCO: Claude Hyacinthe

N-IMATs

1 Team Available

RedTX

WhiteNCR

BlueNY

GoldVARIOUS

Silver

R-IMATs

4-6 Teams Available

I

IIUSVI

IIIRGCC

IV-11

IV-2RRCC

VRRCC

VI-1NM / OK

VI-2TX

VII2

VIIIRRCC

IX-1

IX-2CA

XRRCC

FMCPMC

NMCDeployed

Team Status

US&R>66%

MERS> 66%

FCOs≤1 Type I

IM WORKFORCE

Assigned:28365213,659

Unavailable1002,920 (+40)

Deployed:00517,831

Available:2736121% / 2,920 (-28)

IM CADRE AVAILABILITY SUMMARY

Cadres with 25% or Less Availability

CVR 4% (4/92); DI 13% (8/63); EA 15% (67/457); EHP 15% (103/690); FL 13% (22/166); HM 17% (208/1,238); HR 23% (47/209); IT 25% (155/619); LOG 13% (183/1,412); NDRS 17% (43/260); OPS 6% (19/347); PA 14% (382/2,809); PLAN 10% (45/458); SAF 11% (7/63); SEC 17% (20/119)



# FEMA

Helping people before, during, and after disasters.

*[Click here to subscribe to this briefing.](#)*