

FEMA National Watch Center

# Daily Operations Briefing

Wednesday, October 6, 2021

8:30 a.m. ET



**FEMA**

# National Current Ops / Monitoring

---

## New Significant Incidents / Ongoing Ops

- None

## Hazard Monitoring

- Heavy rain and flash flooding – Southeast to Tennessee Valley and Southern Appalachians
- Critical Fire Weather – Northern Plains
- Tropical Activity:
  - Atlantic:
    - Disturbance 1: Low (10%)
  - Eastern Pacific:
    - Disturbance 1: Medium (60%)

---

## Disaster Declaration Activity

- None

---

## Event Monitoring


- None



**FEMA**

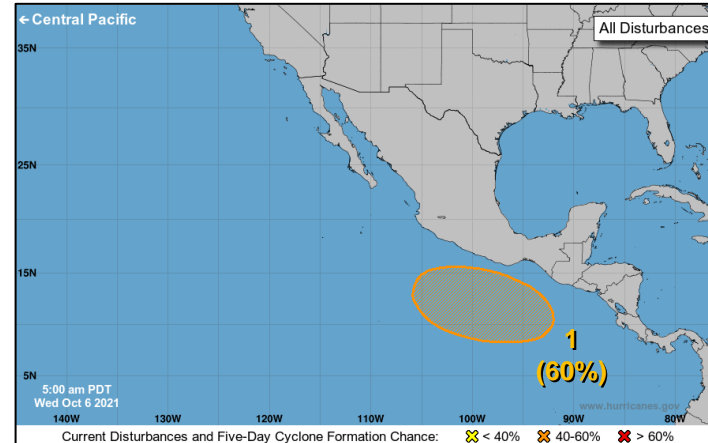
# Tropical Outlook – Five Day

## Central Pacific



- No new tropical cyclones are expected during the next five days

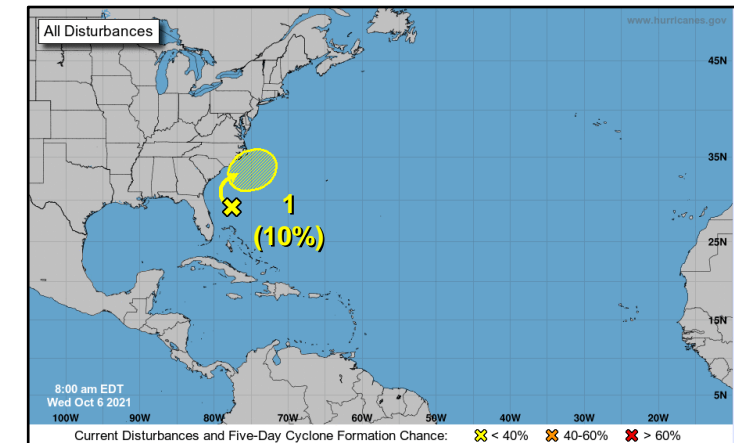
## Eastern Pacific



### Disturbance 1 (as of 2:00 a.m. ET)

- Forecast to form well off the coast of Central America and southern Mexico in a couple of days
- Tropical depression could form over the weekend
- Formation chance through 48 hours: Low (near 0%); 5 days: Medium (60%)

## Atlantic



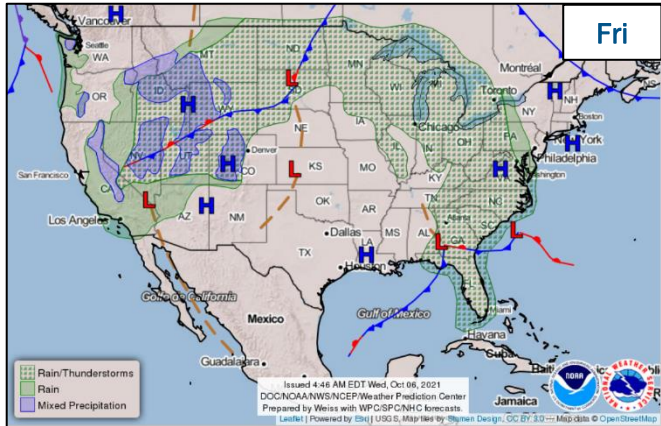
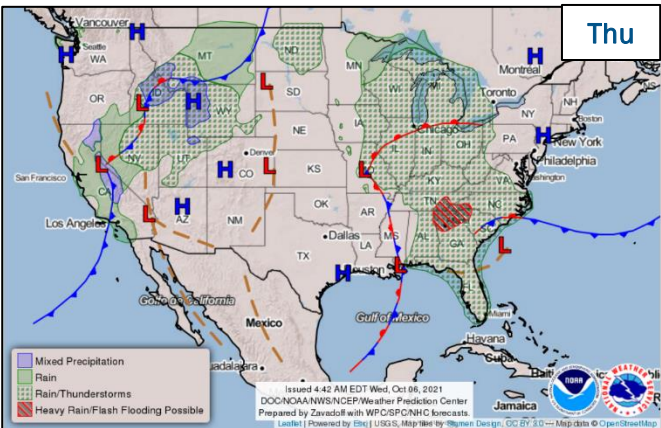
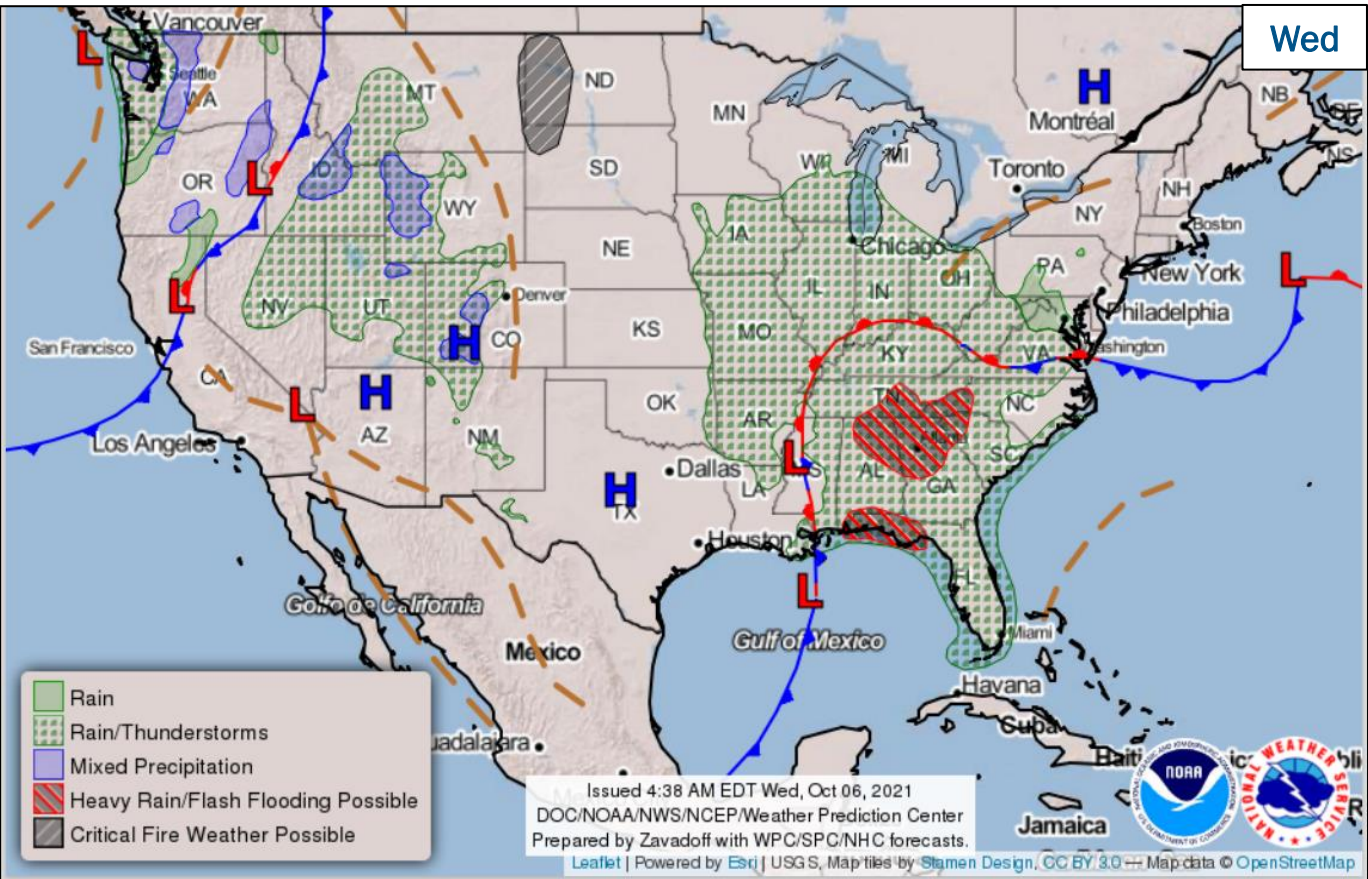
### Disturbance 1 (as of 2:00 a.m. ET)

- 200 miles E of Florida
- Formation chance through 48 hours: Low (near 0%); 5 days: Low (10%)



FEMA

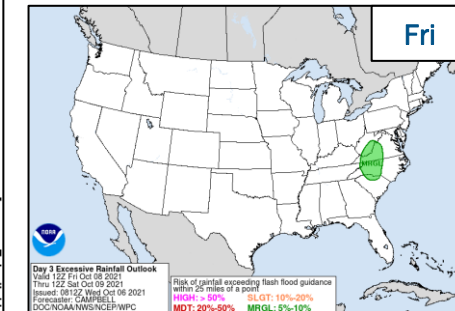
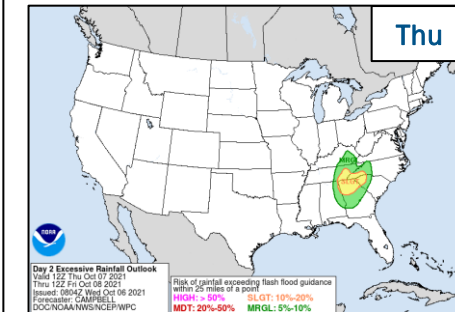
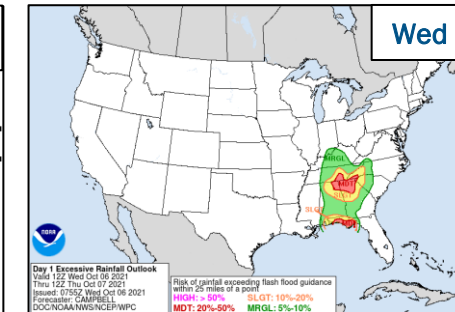
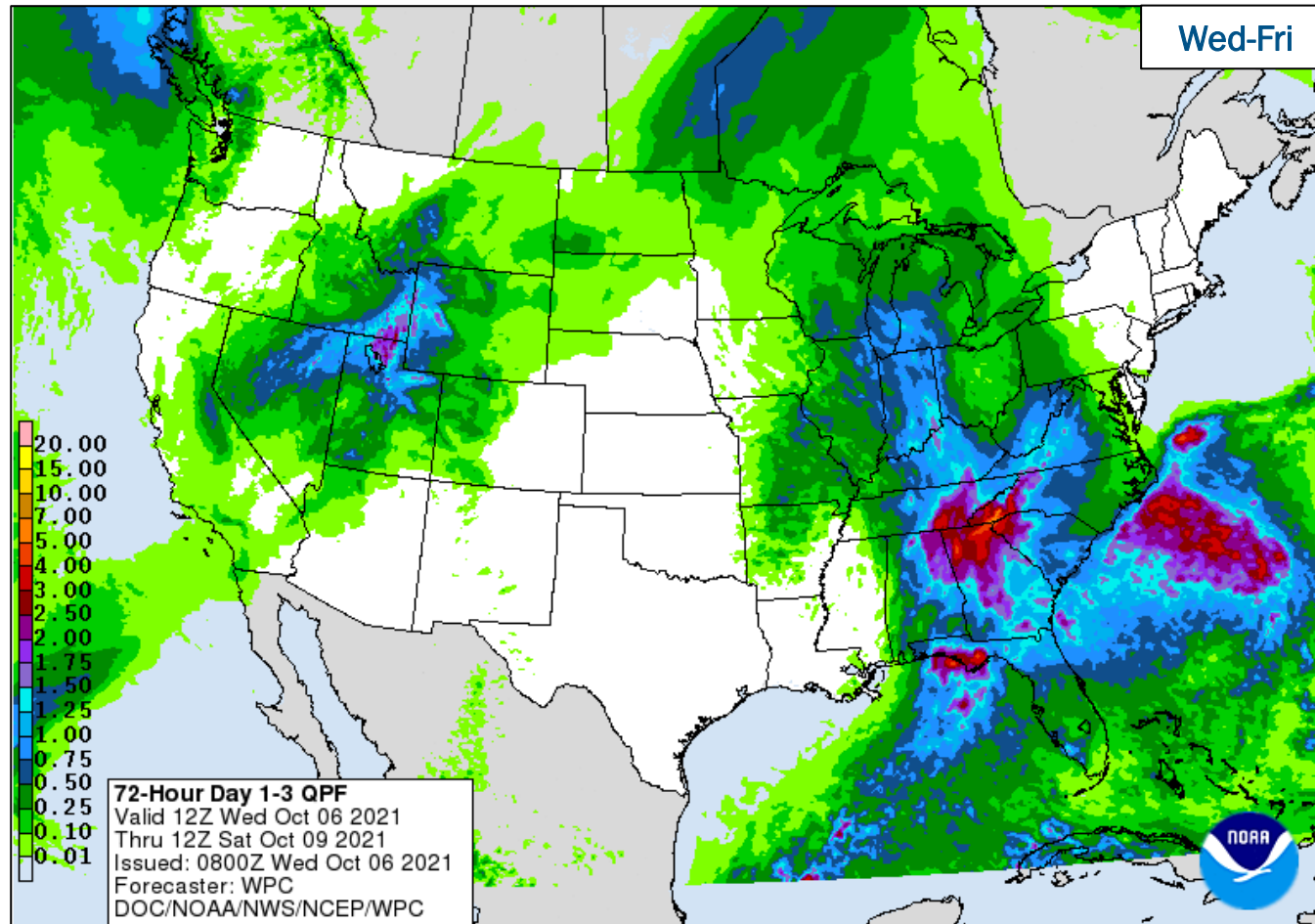
# National Weather Forecast



FEMA



# Precipitation & Excessive Rainfall



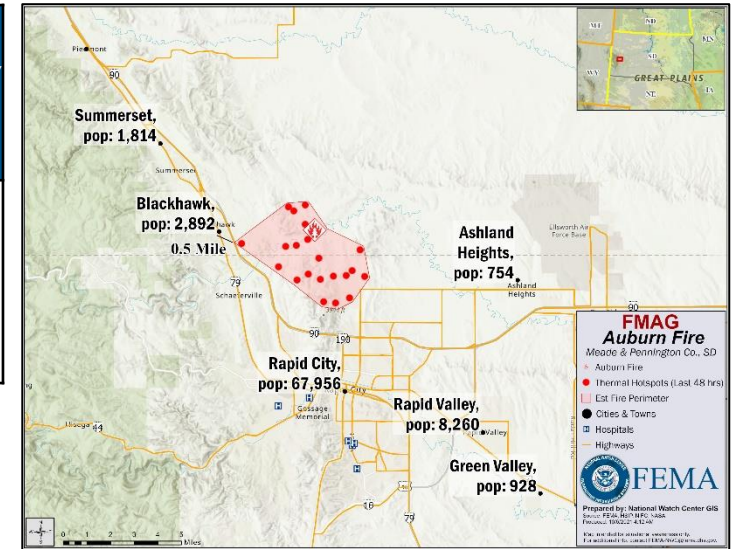
FEMA

National Watch Center

# Wildfire Summary

Fire Name (County, ST)	FMAG #	Acres Burned	Percent Contained	Evacuations	Structures (Homes / Other)			Fatalities / Injuries
					Threatened	Damaged	Destroyed	
Auburn (Pennington, SD) Final	5418-FM-SD	964 (+664)	50% (+50)	M: Lifted	H: 150	H: 0	H: 0	0 / 0
				V: 0	O: 15 (+15)	O:	O: 0	

(Evacuations: M = Mandatory / V = Voluntary; Structures: H = Homes and Mixed Commercial/Residential / O = Non-residential Commercial/Other Minor Structures)




FEMA

National Watch Center

# National Fire Activity *(as of Oct 5)*

National Preparedness Level

PL 3

Initial Attack Activity (24-hour period)	Light (66 fires)	
New large fires:	1 (-1)	
Large fires contained:	1	
Uncontained large fires:	34 (-7)	
Cumulative Acres Burned	5,907,288	
Total Responders (2021 Fire Season)	16,095	
Type 1 IMTs deployed	3 (-3) of 16	
Type 2 IMTs deployed	11 (-1) of 33	

Preparedness Levels Legend	
PL 1	Minimal fire activity; many resources available
PL 2	Large wildland fires burning throughout country; resources mobilized from other areas
PL 3	Wildfire activity ongoing throughout 25% of county; National Interagency Coordination Center (NICC) sets priorities, allocates resources, and mobilizes assets at national level
PL 4	High levels of fire activity and areas are competing for firefighting resources; 60% of the nations wildland firefighting resources committed
PL 5	Extremely high levels of fire activity; 80% of nations firefighting resources committed

# Joint Preliminary Damage Assessments

Region	State / Location	Incident	IA	Number of Counties		Start – End
			PA	Requested	Complete	
I	CT	Tropical Cyclone Ida Sep 1	IA	8	0	9/27 – TBD
			PA	8	0	9/27 – TBD
	RI	Tropical Cyclone Henri Aug 20-24	IA	0	0	N/A
			PA	2	0	9/23 – TBD
	RI	Ida Sep 1-2	IA	0	0	N/A
			PA	2	0	10/12 - TBD
III	DE	Tropical Cyclone Ida Sep 1	IA	1	1	9/9 – 9/9
			PA	1	0	10/5 – TBD



**FEMA**

National Watch Center



# Declaration Requests in Process – 7

State / Tribe / Territory – Incident Description	Type	IA	PA	HM	Requested
KY – Severe Storms and Flooding (Appeal)	DR	X		X	Sep 9
DE – Remnants of Hurricane Ida	DR	X	X	X	Sep 17
NY – Remnants of Tropical Storm Fred	DR	X	X	X	Sep 17
MD – Remnants of Hurricane Ida	DR	X		X	Sep 27
MS – Hurricane Ida	DR	X	X	X	Sep 29
VA – Severe Storm, Flooding, Landslides, and Mudslides	DR	X	X	X	Sep 30
RLBCI* – Severe Storm, Straight-line Winds, and Tornadoes	DR	X	X	X	Sep 30

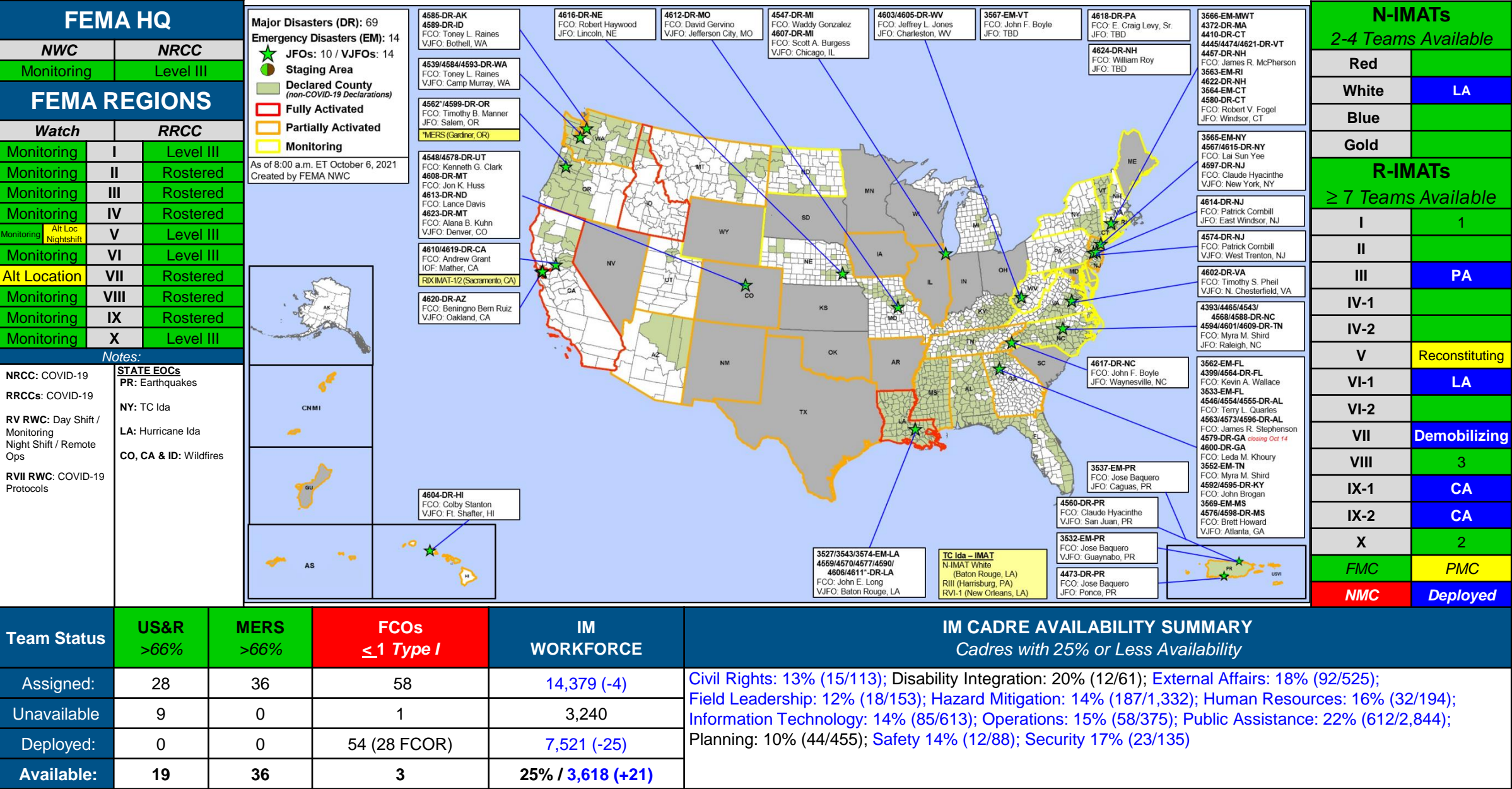
*\*Red Lake Band of Chippewa Indians*



**FEMA**

National Watch Center

# FEMA Common Operating Picture





# FEMA

Helping people before, during, and after disasters.



*Scan to subscribe to this briefing.*