Adding TRS to OnX and BaseMap

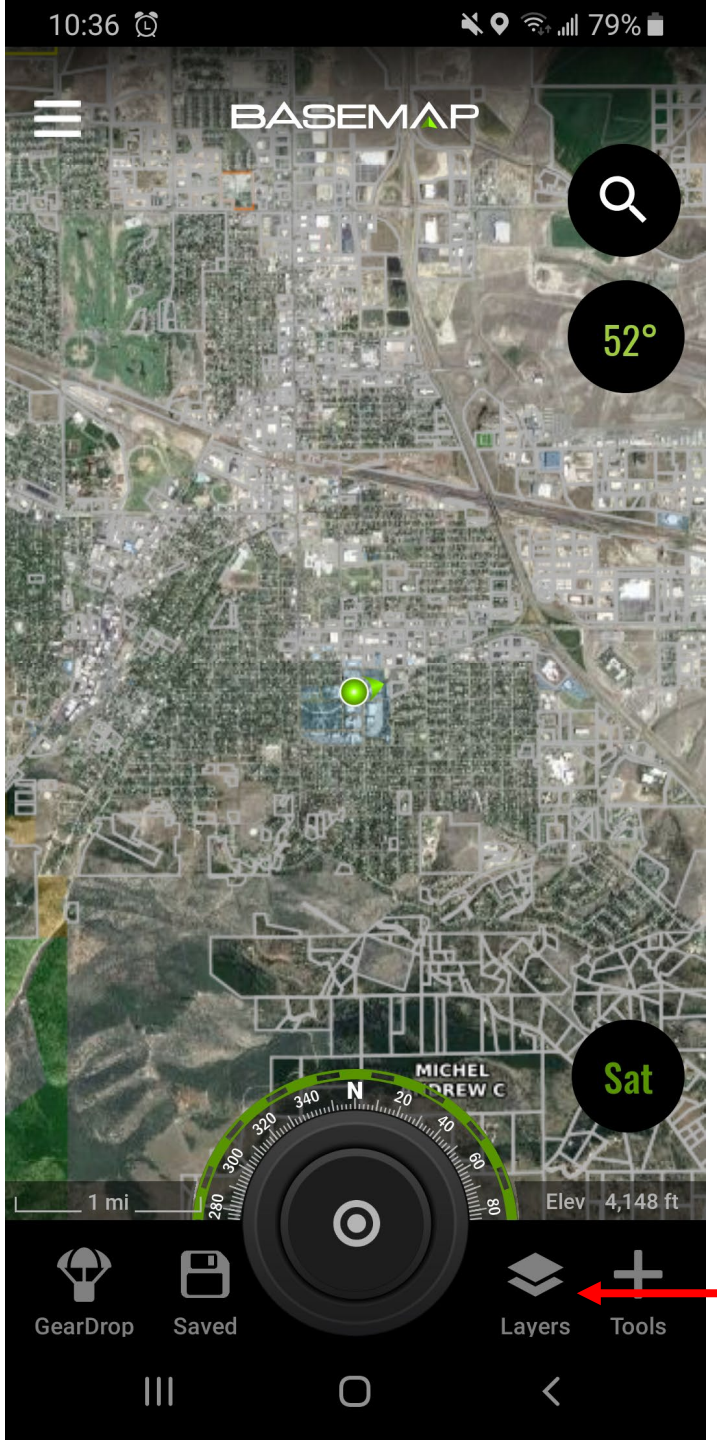

BaseMap

Have user tap on Layers icon

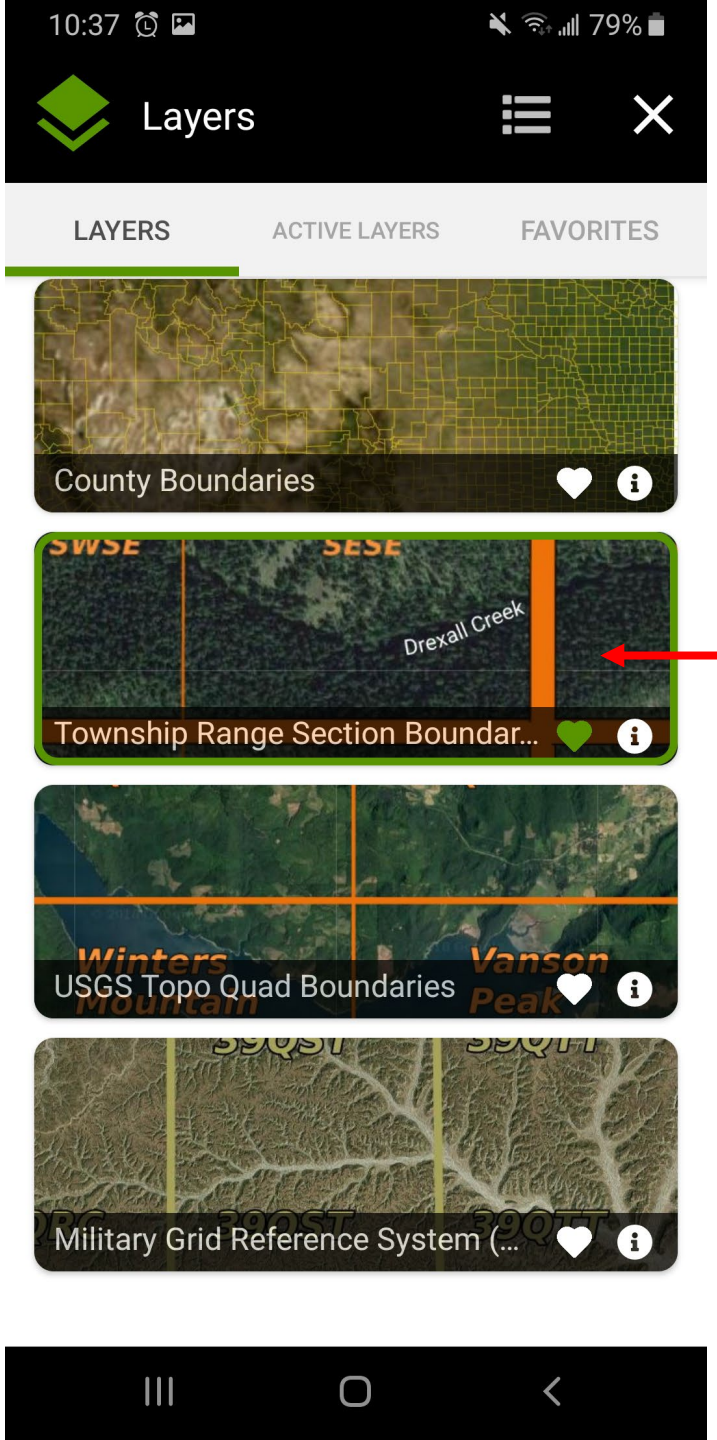

Have user scroll down list of map layers, tapping on Township Range Section Boundaries, then return to map.

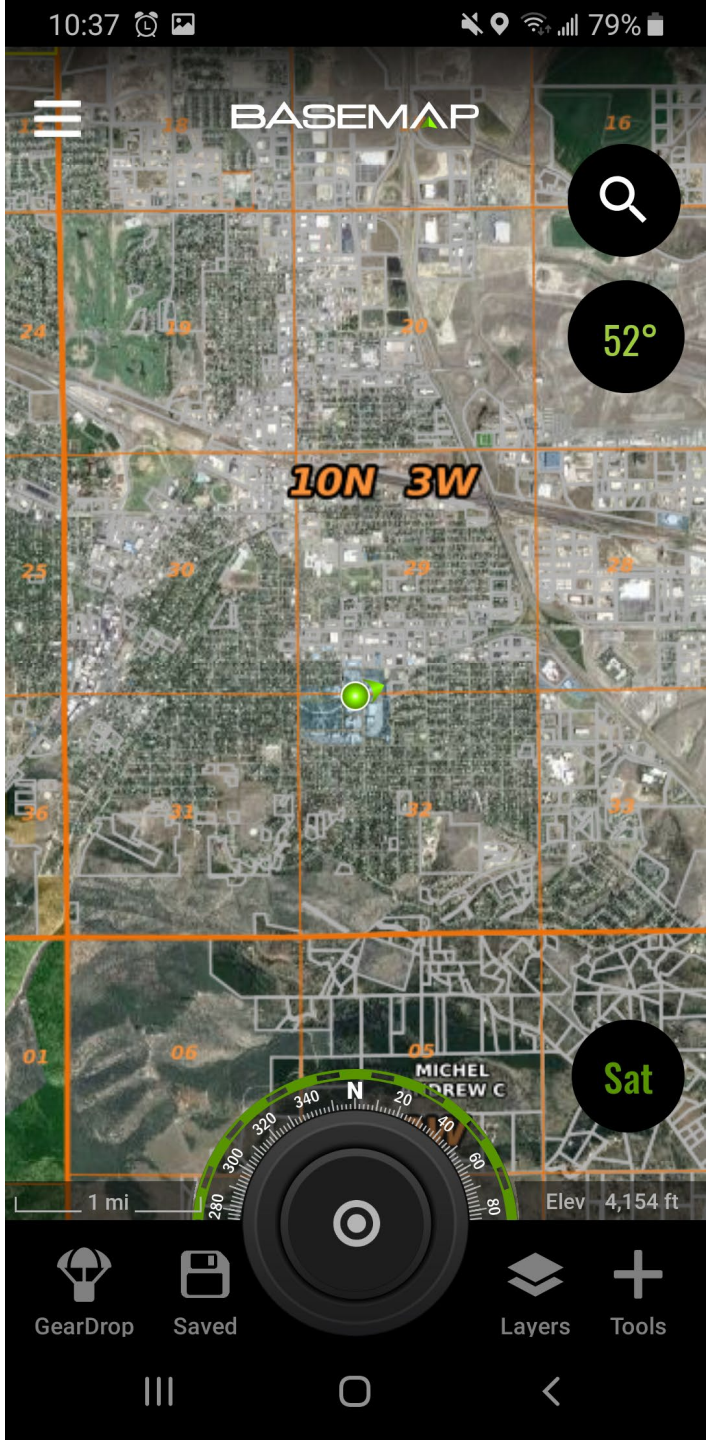

TRS now overlayed on map and will appear when clicking a location.

OnX

Have user tap on Map Layers icon

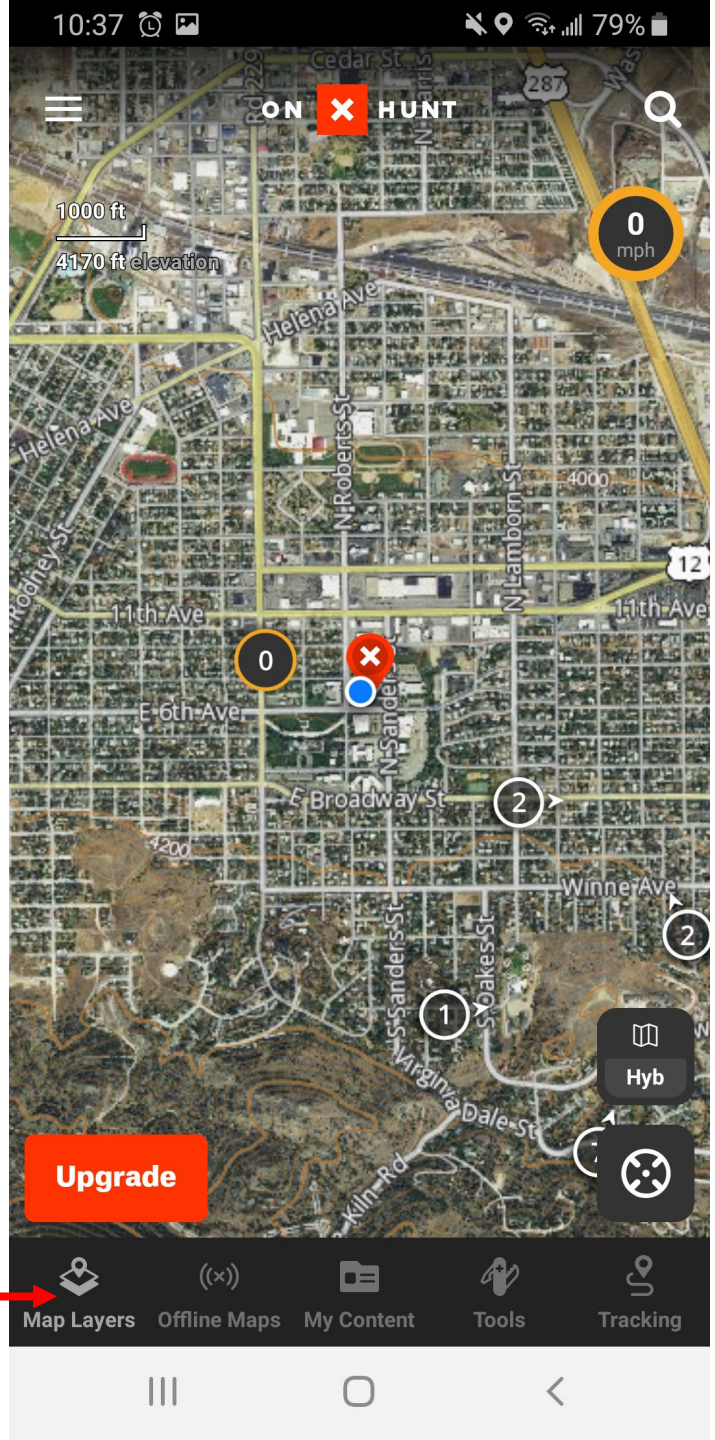

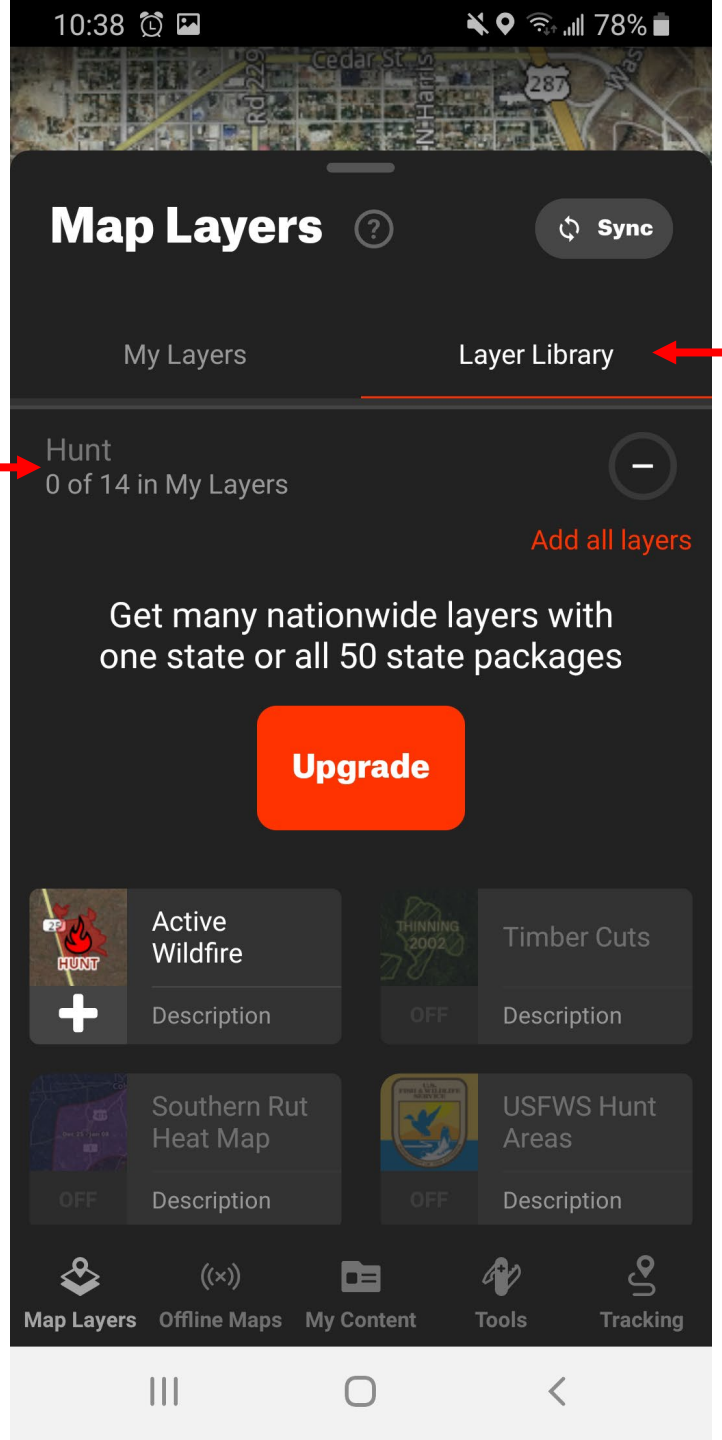

1. Tap on Layer Library

2. Expand the Hunt section

Click + on the Sections button.
Return to map, TRS overlayed when zoomed in and available when clicking a location

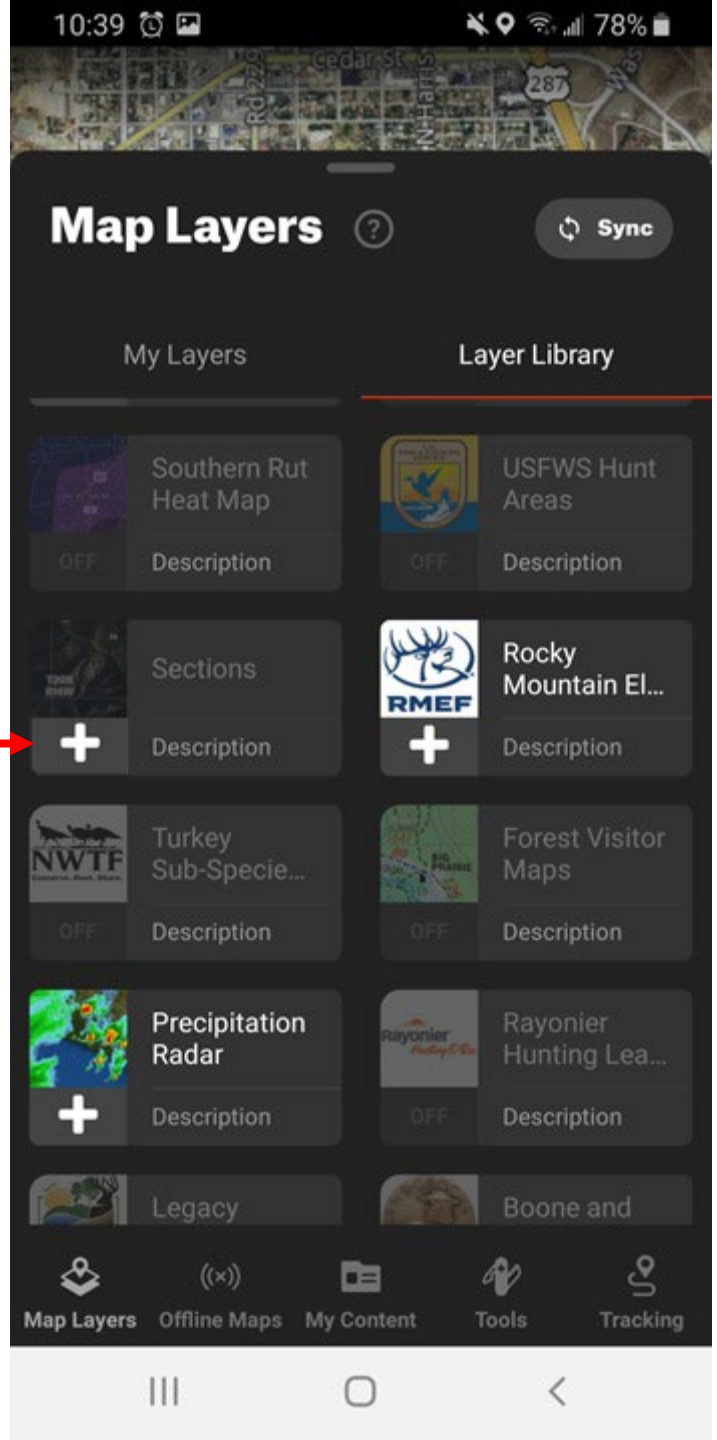

- Other ways to get TRS
  - Montana cadastral - http://svc.mt.gov/msl/mtcadastral
  - FWP Hunt Planner - https://fwp.mt.gov/gis/maps/huntPlanner/?species=muledeer&showOwn=true&showRef=true
  - Some USGS topo maps