

FEMA National Watch Center

# Daily Operations Briefing

Friday, May 12, 2023

8:30 a.m. ET



**FEMA**

# National Current Ops / Monitoring

---

## New Significant Incidents / Ongoing Ops

- No significant incidents / operations

## Hazard Monitoring

- Severe Thunderstorms – Central and Southern Plains to the Middle Mississippi Valley
- Heavy Rain / Flash Flooding – The Plains
- Mixed Precipitation – The Rockies

## Disaster Declaration Activity

- No new declaration activity

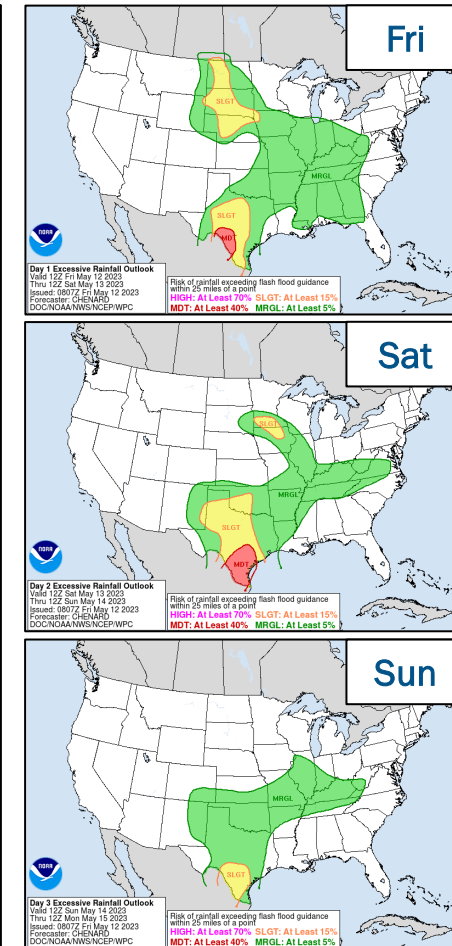
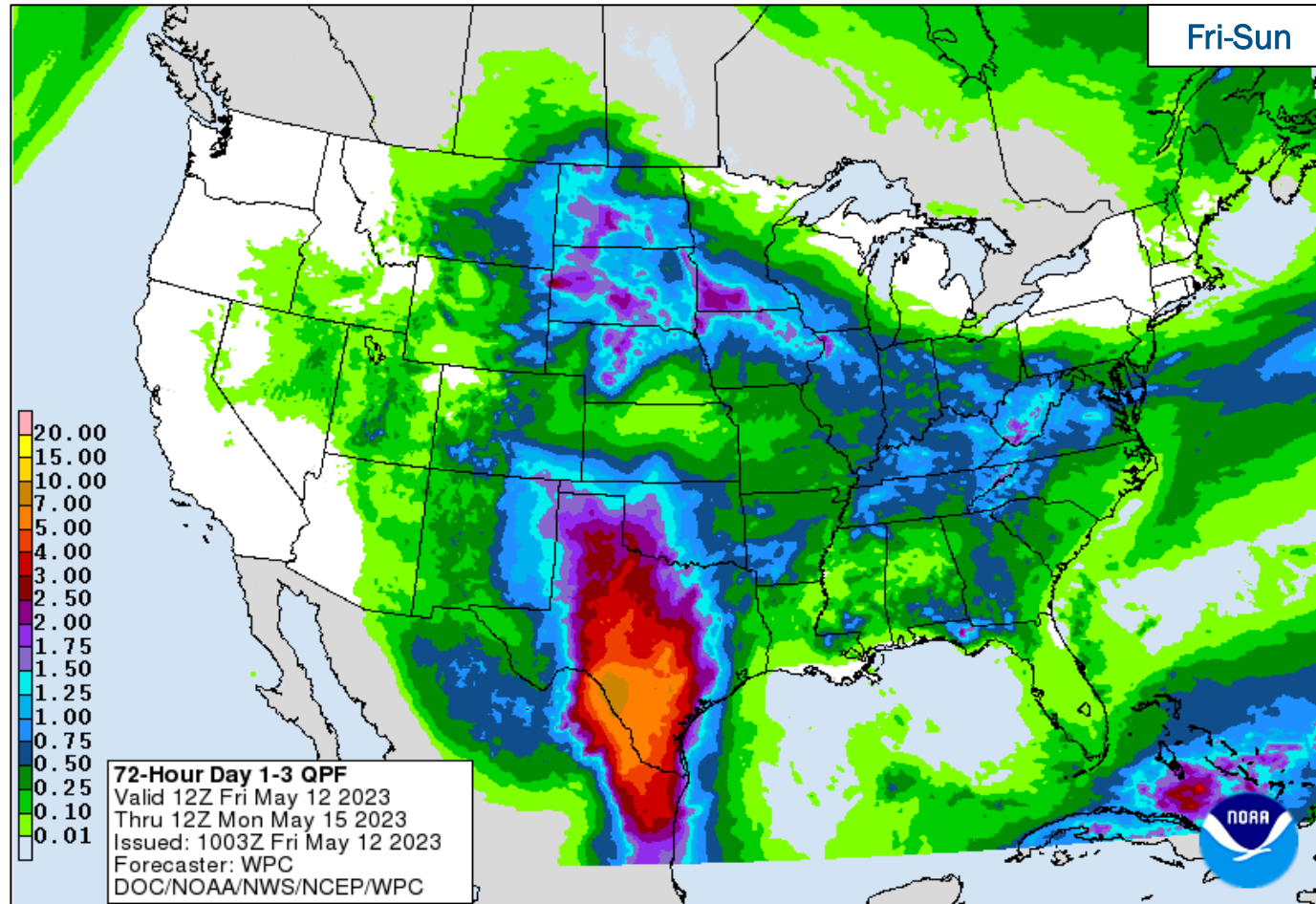
## Event Monitoring

- No significant events



**FEMA**

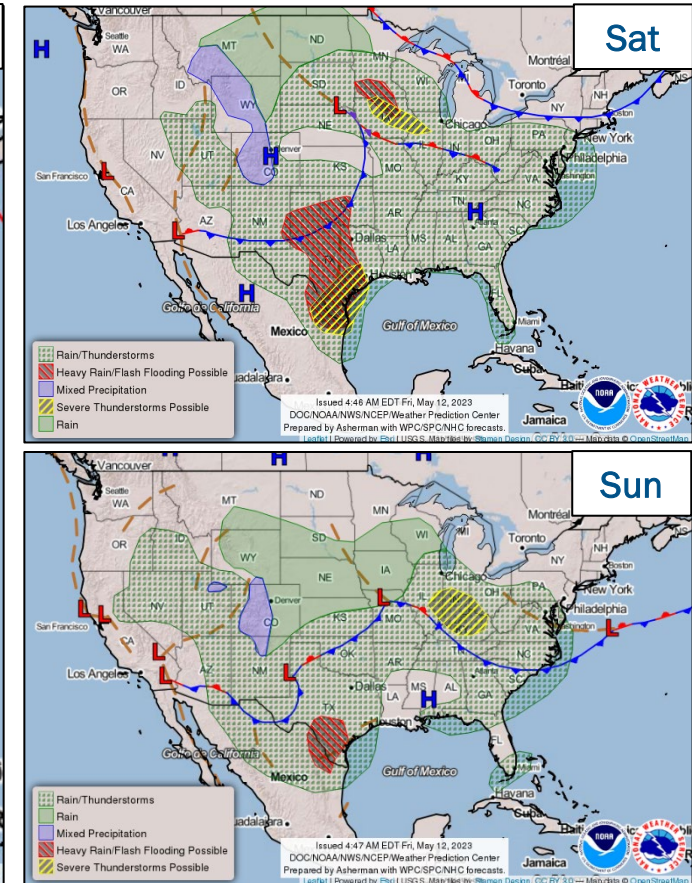
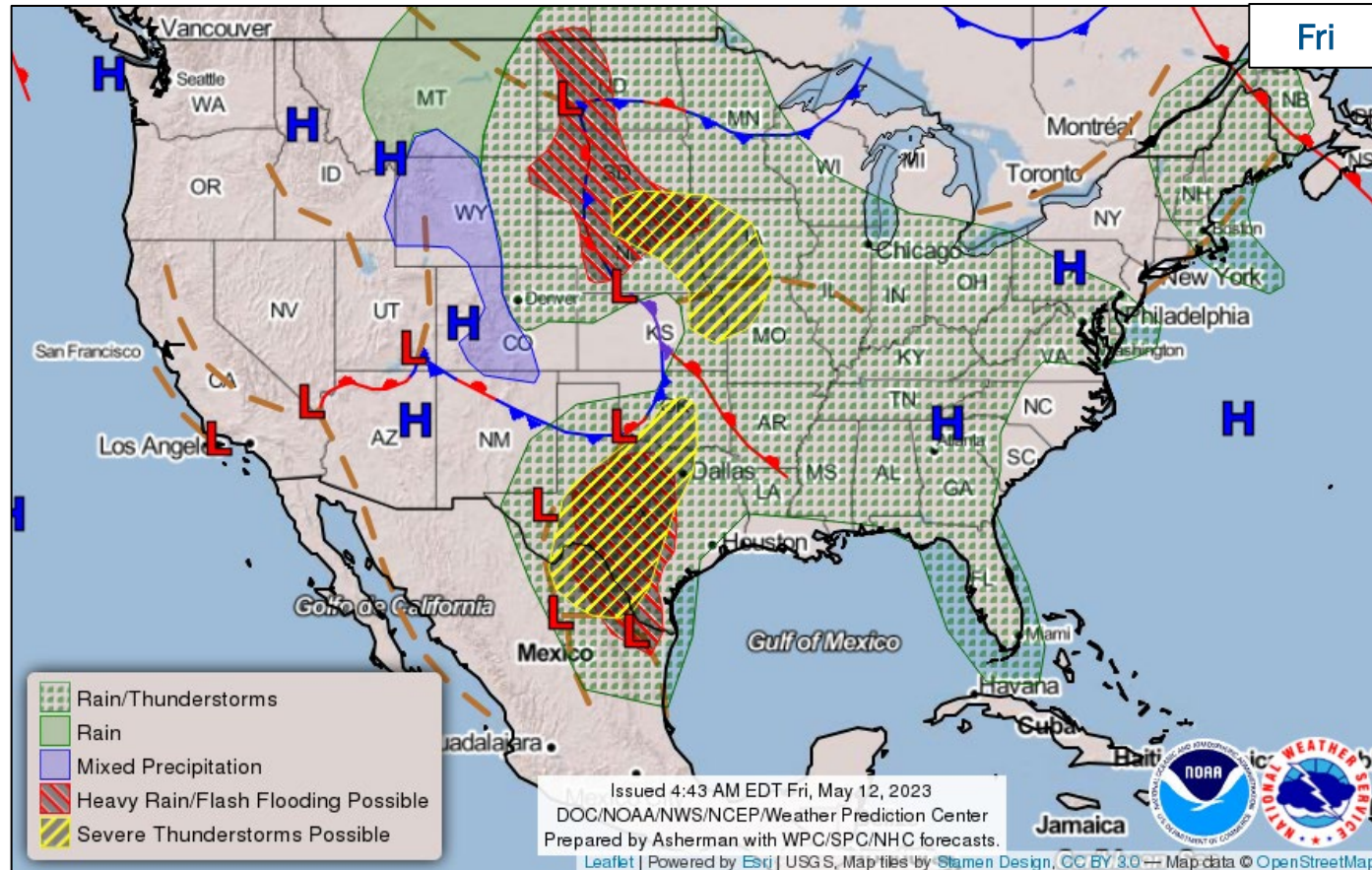
# Precipitation & Excessive Rainfall



FEMA

National Watch Center

# National Weather Forecast

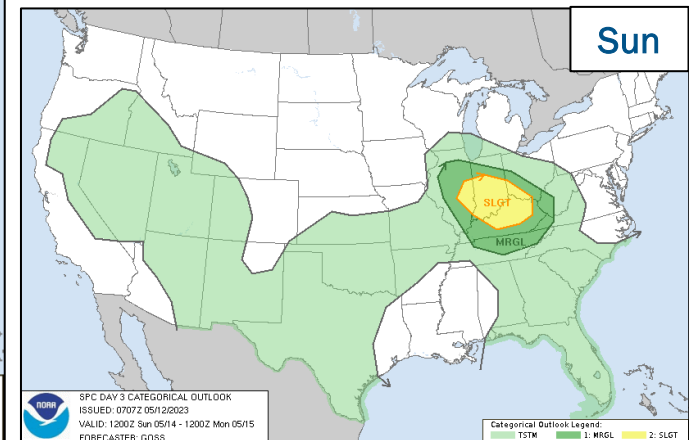
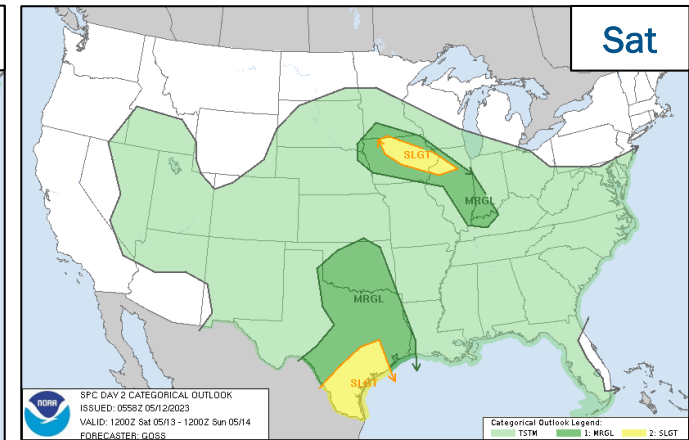
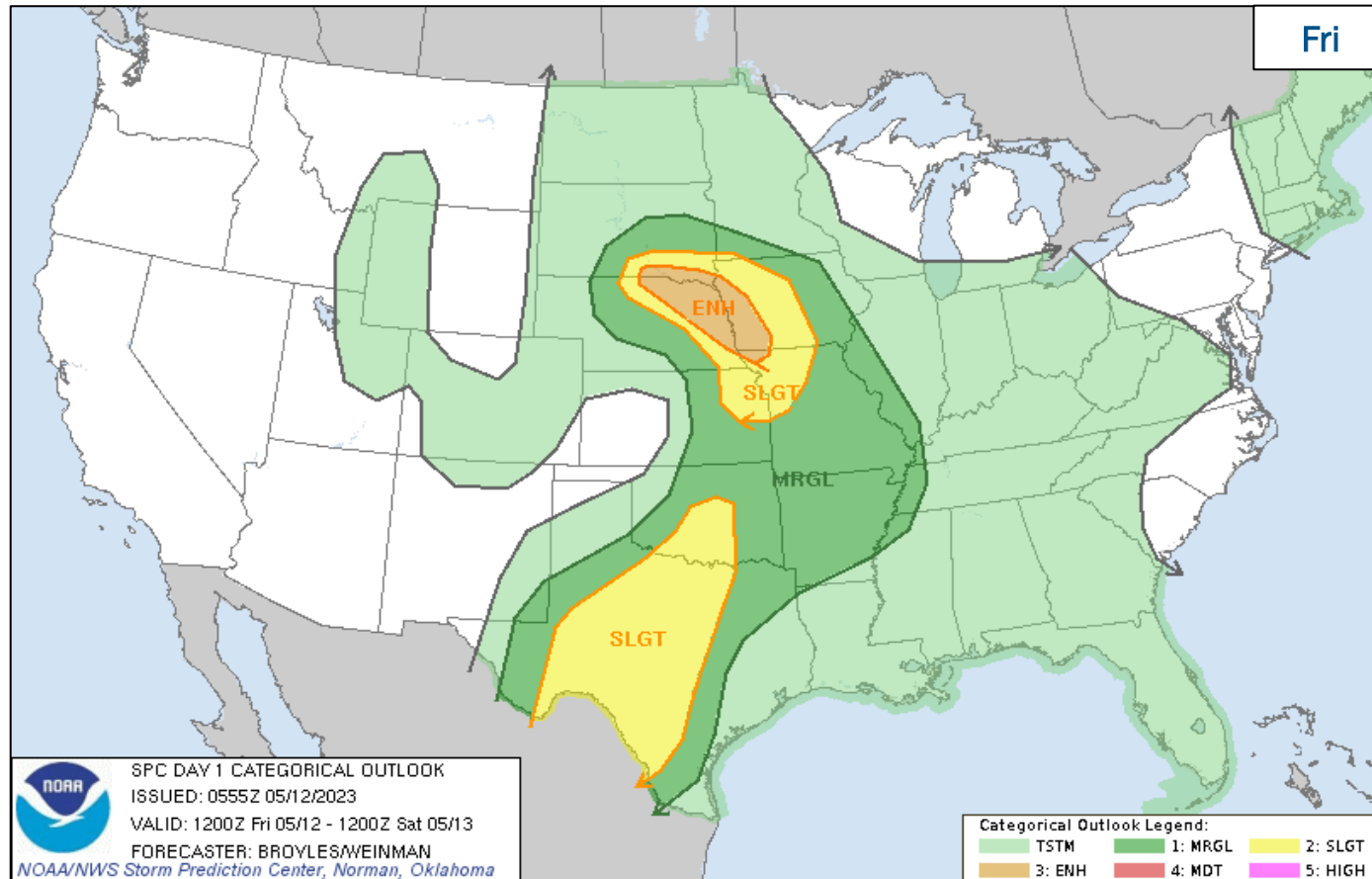


FEMA

National Watch Center



# Severe Weather Outlook



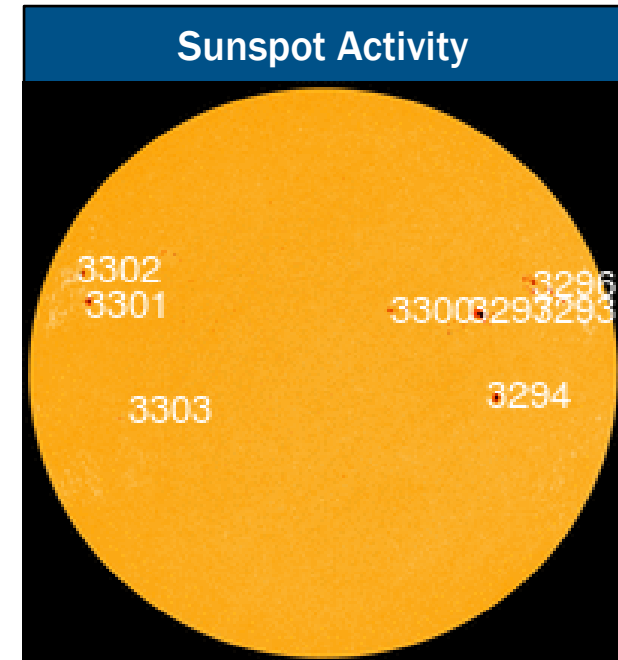

FEMA

National Watch Center

# Space Weather Outlook

Minor	Space Weather Activity	Geomagnetic Storms	Solar Radiation	Radio Blackouts
Past 24 Hours	Minor	G1	None	None
Next 24 Hours	Moderate	G2	None	R1

For further information on NOAA Space Weather Scales refer to: <http://www.swpc.noaa.gov/noaa-scales-explanation>  
 For further information on Sunspot Activity refer to: <https://www.swpc.noaa.gov/phenomena/sunspotssolar-cycle>



FEMA

National Watch Center

FEMA Common Operating Picture

14 + 5

Joint Field Offices

Virtual Joint Field Offices

Supporting

59 + 4

Major Disasters

Emergency Declarations

9

Direct Housing Missions

12

RSF-Supported Disasters

FEMA HQ		
NWC		NRCC
Monitoring		Rostered
FEMA REGIONS		
Watch		RRCC
Monitoring	I	Rostered
Monitoring	II	Rostered
Monitoring	III	Rostered
Monitoring	IV	Rostered
Monitoring	V	Rostered
Monitoring	VI	Rostered
Monitoring	VII	Rostered
Enhanced	VIII	Rostered
Monitoring	IX	Rostered
Monitoring	X	Rostered

Notes:	
RWC/RRCC: • RVIII RWC: Day shift (Flooding)	State EOCs: • AK/AL/MS/OK: Severe Weather • FL: TC Ian • CA/IA/MT/NV/UT: Flooding • TX/UT: Ongoing Operations • CO: Avian Influenza, Public Health Support, and Suncor Refinery • AZ/CO: SW Border Coordination • WY: Winter Weather • CA/MD/WV: COVID Support • NM: Fire Weather • DC: Migrant Support

Surge Capacity Force	
Rostered 7,318	Deployed 0

N-IMATs	
2-4 Teams Available	
Red	
White	
Blue	
Gold	
R-IMATs	
≥ 7 Teams Available	
I	ME
II	Training
III	
IV-1	MS
IV-2	Reconstituting
V	IN
VI-1	AR
VI-2	OK
VII	Training/Exercise
VIII	
IX-1	Exercise
IX-2	CA
X	1

Fully Mission Capable (FMC)
Partially Mission Capable (PMC)
Not Mission Capable (NMC)
Deployed

REGIONAL BREAKDOWN			
	JFO/VJFO	DR	EM
I	2/0	6	0
II	2/1	3	1
III	1/0	1	0
IV	4/1	15	2
V	0/0	1	0
VI	3/1	6	0
VII	0/0	0	0
VIII	0/1	5	0
IX	0/1	12	1
X	2/0	10	0

Alaska

Northern Mariana Islands

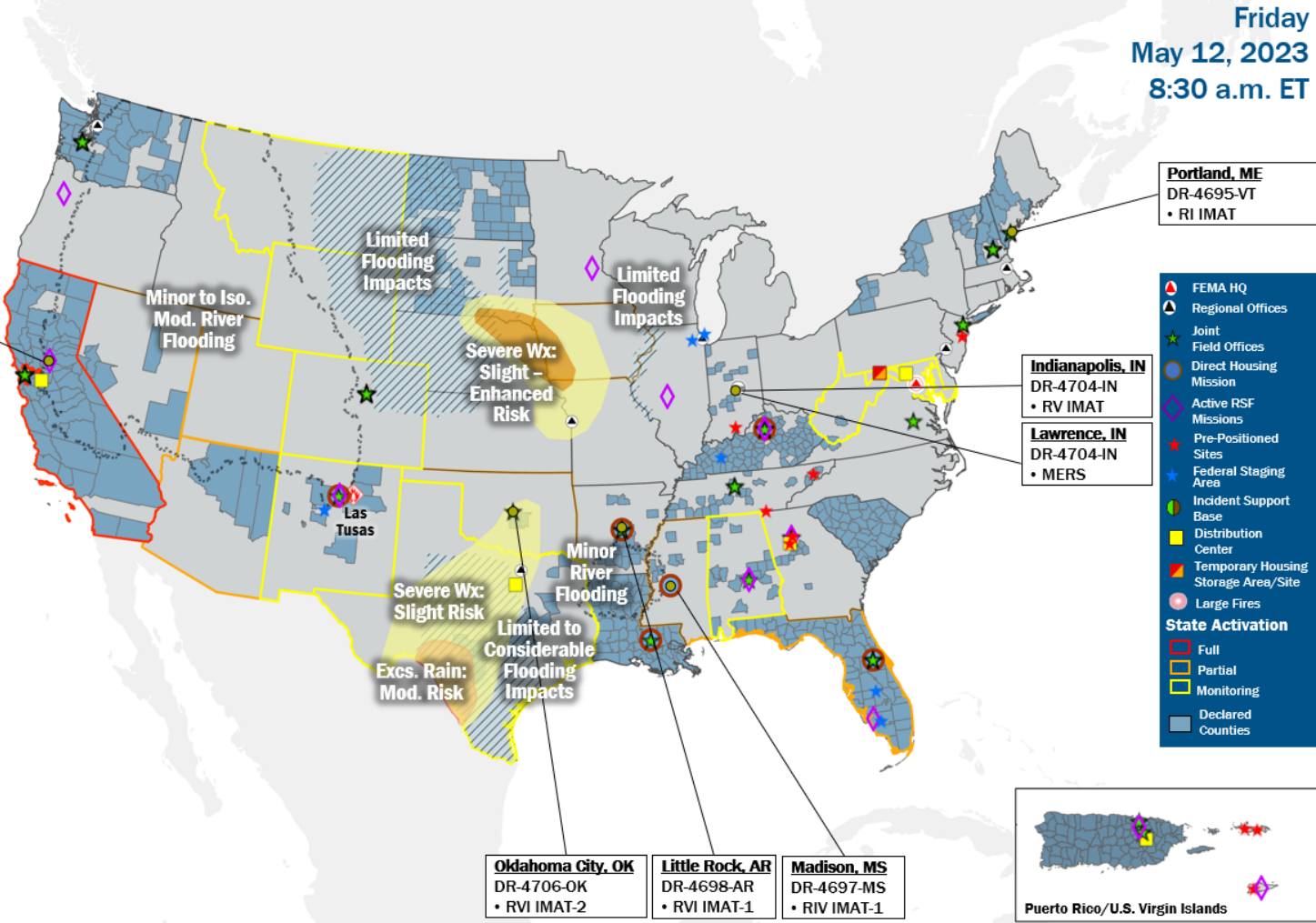
Guam

American Samoa

Hawaii

**Sacramento, CA**  
DR-4683-CA  
• RIX IMAT-2

**Barrigada, Guam**  
Cache Maintenance  
• MERS



Friday  
May 12, 2023  
8:30 a.m. ET

**Portland, ME**  
DR-4695-VT  
• RI IMAT

**Indianapolis, IN**  
DR-4704-IN  
• RV IMAT

**Lawrence, IN**  
DR-4704-IN  
• MERS

**Oklahoma City, OK**  
DR-4706-OK  
• RVI IMAT-2

**Little Rock, AR**  
DR-4698-AR  
• RVI IMAT-1

**Madison, MS**  
DR-4697-MS  
• RIV IMAT-1

**Puerto Rico/U.S. Virgin Islands**

**Legend:**

- FEMA HQ
- Regional Offices
- Joint Field Offices
- Direct Housing Mission
- Active RSF Missions
- Pre-Positioned Sites
- Federal Staging Area
- Incident Support Base
- Distribution Center
- Temporary Housing Storage Area/Site
- Large Fires
- State Activation
  - Full
  - Partial
  - Monitoring
  - Declared Counties

IM Workforce

13,444 (+2) Assigned  
4,352 (+55) Unavailable  
5,881 (-1) Deployed

24% / 3,211 (-52) Available

IM Cadre Availability ≤ 25% Availability

Civil Rights: 14% (19/137); Disaster Field Training Operations: 20% (18/92); Disability Integration: 2% (1/58); External Affairs: 23% (116/496); Environmental Planning and Historic Preservation: 14% (118/823); Field Leadership: 10% (13/136); Hazard Mitigation: 12% (144/1,227); Human Resources: 10% (17/162); Interagency Recovery Coordination: 14% (42/302); Information Technology: 23% (142/610); Logistics: 23% (335/1,473); Operations: 11% (39/350); Public Assistance: 7% (146/2,181); Planning: 9% (38/445); Safety: 3% (2/79); Security: 15% (21/142)

MERS ≥ 66%

36 Assigned  
0 Unavailable  
0 Deployed

36 Available

US&R ≥ 66%

28 Assigned  
2 Unavailable  
0 Deployed

26 Available

FCO ≤ 1 Type I

48 Assigned  
7 Unavailable  
34 (-1) (26 FCOR) Deployed

7 (+1) Available

# Joint Preliminary Damage Assessments

Region	State / Location	Incident	IA	Number of Counties		Start – End	
			PA	Requested	Complete		
I	NH	Snow Storm Mar 13-15	IA	0	0	N/A	
			PA	10	0	4/10 – TBD	
II	NY	Severe Winter Storm Dec 23-25	IA	0	0	N/A	
			PA	7	5	1/24 – TBD	
V	MI	Flooding Apr 10	IA	0	0	N/A	
			PA	8	0	5/22 - TBD	
	IN	Flooding, Severe Storms, Straight-line Winds, and Tornadoes Mar 31 – Apr 1	IA	0	0	N/A	
			PA	9	0	5/8 – TBD	
	MN	Flooding Apr 11 – 30	IA	0	0	N/A	
			PA	28	0	5/15 – TBD	
	Prairie Island Indian Community		IA	0	0	N/A	
			PA	1	0	5/15 – TBD	
VI	TX	Winter Storm Jan 29 and continuing	IA	0	0	N/A	
			PA	31 (+2)	24 (+2)	3/6 – TBD	



FEMA



# Declaration Requests in Process – 4

State / Tribe / Territory – Incident Description	Type	IA	PA	HM	Requested
CNO* – Tornadoes	DR		X	X	Jan 3
SBLI** – Severe Winter Storm and Flooding (Feb)	DR		X	X	Apr 21
SBLI** – Severe Storm and Flooding	DR		X	X	Apr 21
TN – Severe Storms, Straight-Line Winds, and Tornadoes	DR		X	X	Apr 27

*\*Choctaw Nation of Oklahoma*

*\*\*Soboba Band of Luiseño Indians*



**FEMA**

# Wildfire Summary

Fire Name (Co., ST)	FMAG #	Acres Burned	Percent Contained	Evacuations	Structures (Homes / Other)			Fatalities / Injuries
					Threatened	Damaged	Destroyed	
Las Tusas Wildfire (Mora / San Miguel, NM)	5465-FM-NM	1,000	0%	M: 50 (-350)	H: 0 (-471)	H: 0	H: 0	0 / 3 (+3)
				V: 0	O: 0	O: 0	O: 0	

(Evacuations: M = Mandatory / V = Voluntary; Structures: H = Homes and Mixed Commercial/Residential / O = Non-residential Commercial/Other Minor Structures)



FEMA

National Watch Center



# FEMA

Helping people before, during, and after disasters.



*Scan to subscribe to this briefing.*