

FEMA National Watch Center

Daily Operations Briefing

Saturday, May 20, 2023

8:30 a.m. ET



FEMA

National Current Ops / Monitoring

New Significant Incidents / Ongoing Ops

- Tropical Depression 02W – Northern Mariana Islands / Guam

Hazard Monitoring

- Mixed Precipitation – Utah and Central Rockies

Disaster Declaration Activity

- No new declaration activity

Event Monitoring

- No significant events



FEMA

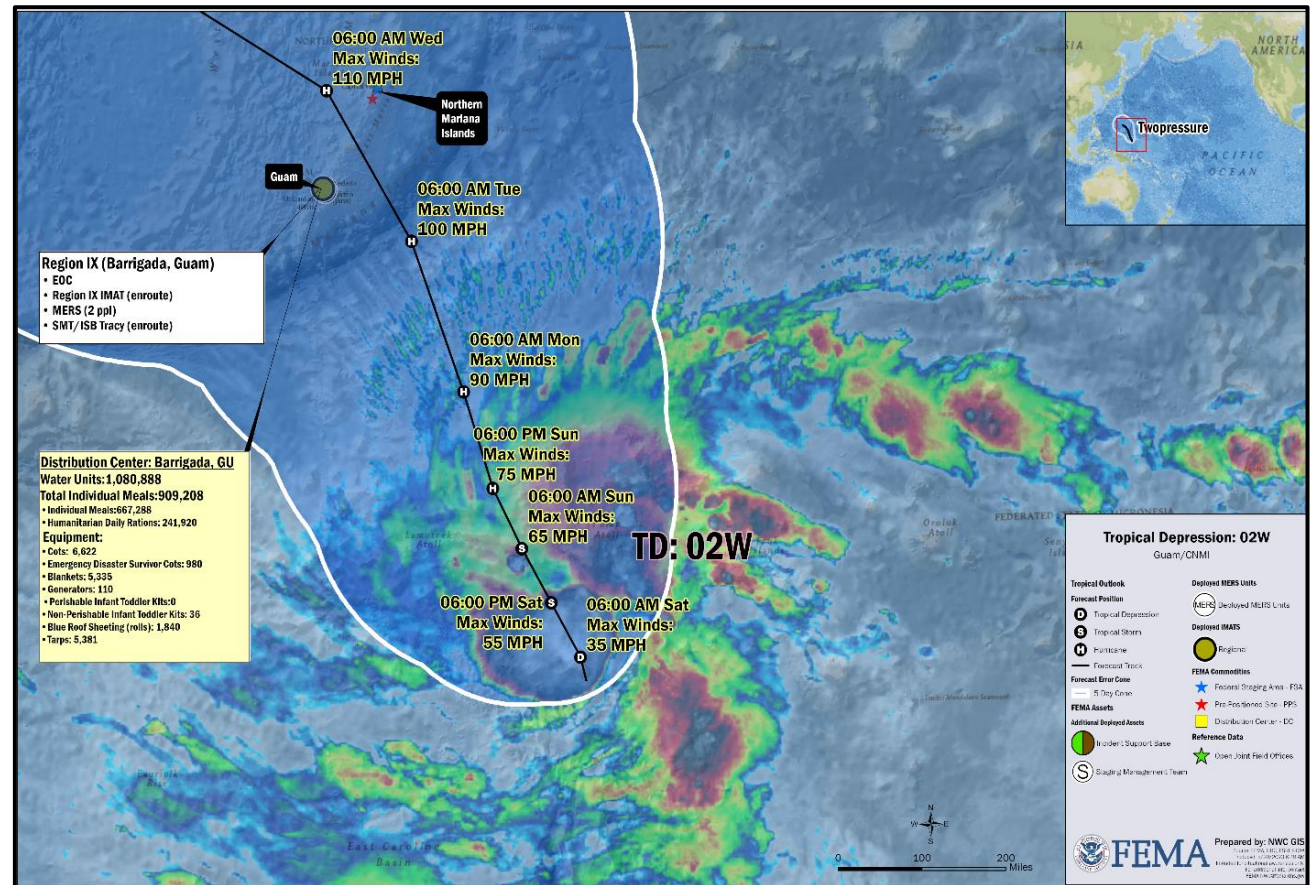
Tropical Depression 02W – Northern Mariana Islands/Guam (CNMI)

Situation: (As of 8:00 a.m. ET)

Invest 97W has developed into Tropical Depression 02W and is located 615 miles SSE of Guam moving NNW at 2 mph and intensifying with maximum sustained winds of 30 mph. It is forecast to move into the Mariana Islands early Tuesday morning as a CAT-2 Typhoon with winds of 105-110 mph. The Mariana Islands could see typhoon impacts through Wednesday.

Impacts:

- Heavy rain for the Marianas Islands Monday through Wednesday
- 5 to 9 inches is expected, with locally higher totals possible
- Tropical Storm Warning in effect: Ulul and Polowat in Chuuk State and Satawal in Yap State
- Typhoon Watch in effect: Guam, Rota, Tinian, and the Saipan Coastal



FEMA

Tropical Depression 02W – Northern Mariana Islands/Guam (CNMI)

State and Local Response:

- Governor of Guam and Rear Admiral Nicholson placed Guam and Military Bases in Condition of Readiness (COR) 3 on May 19

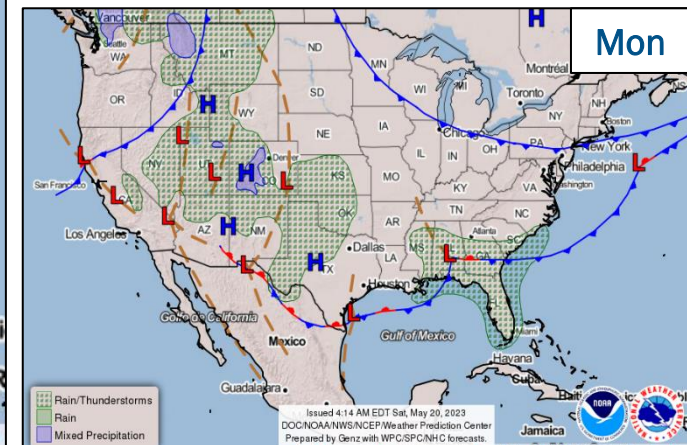
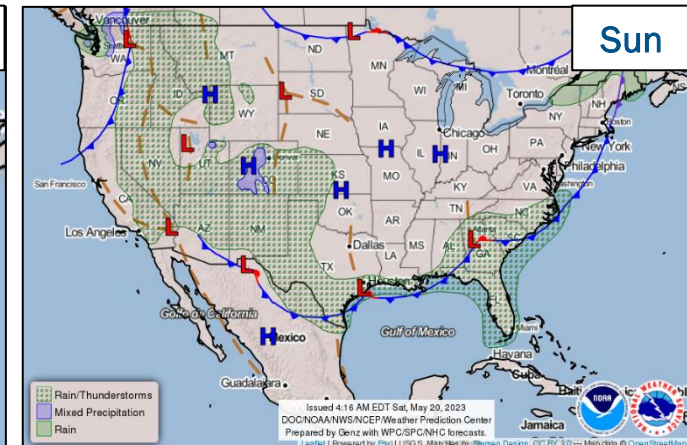
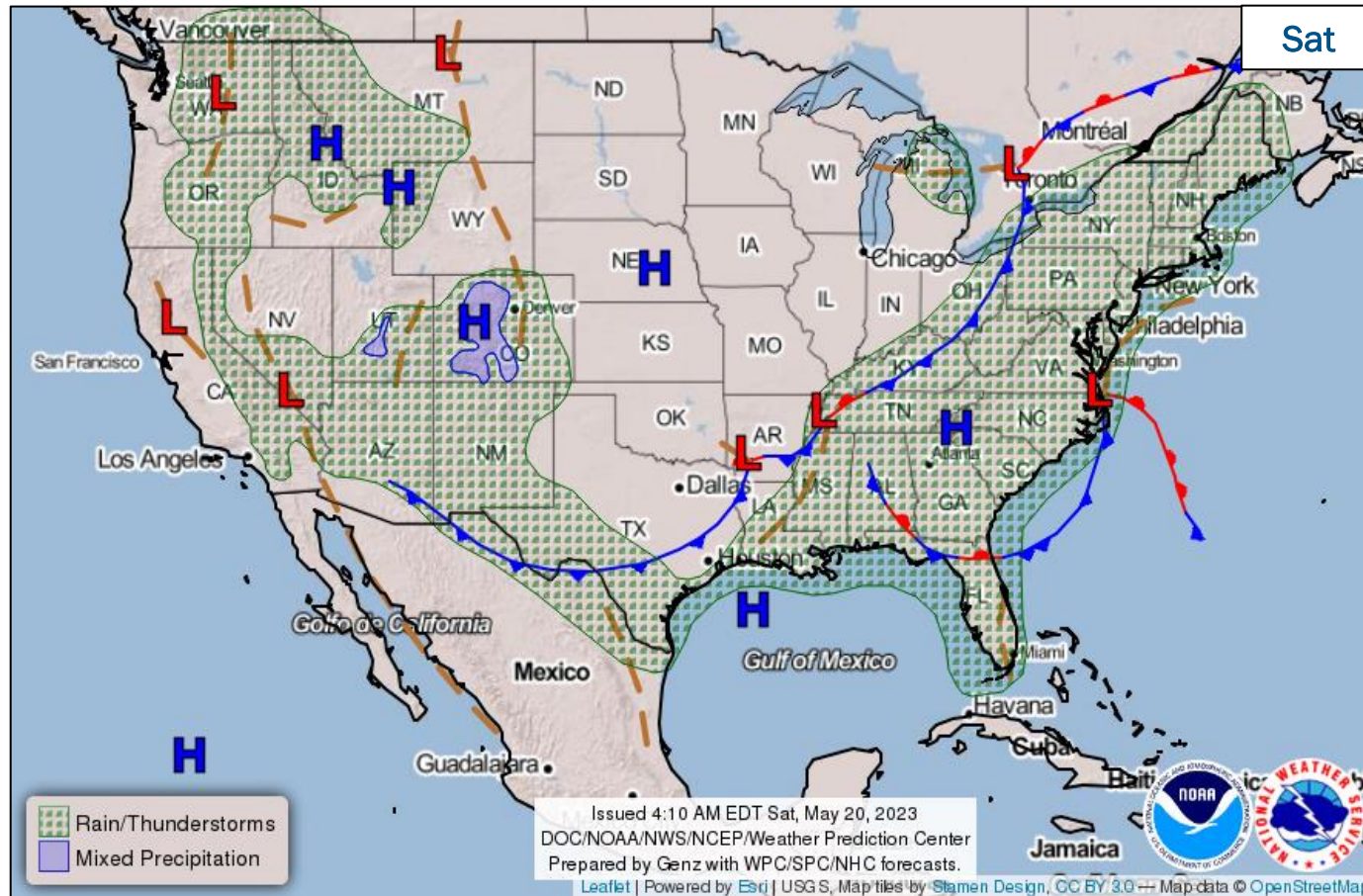
FEMA Preparations:

- Region 9 RWC at Enhanced Watch 24/7
 - IMAT-1 w/ ESFs 1,3,8,12,USCG and DOD are deploying to the Guam EOC, in place NLT May 21; additional support staff are deploying
- FEMA SMT Tracy/ISB Alpha deploying to DC Guam; SMT Hawaii on standby
- Distribution Centers in Guam, Hawaii, and California are fully stocked and ready to deploy commodities
- Two MERS personnel and communications equipment are deployed to Guam
- USACE Power PRT is deploying today
- FEMA NWC will continue to monitor; next report will be in the 5:00 p.m. ET NSR



FEMA

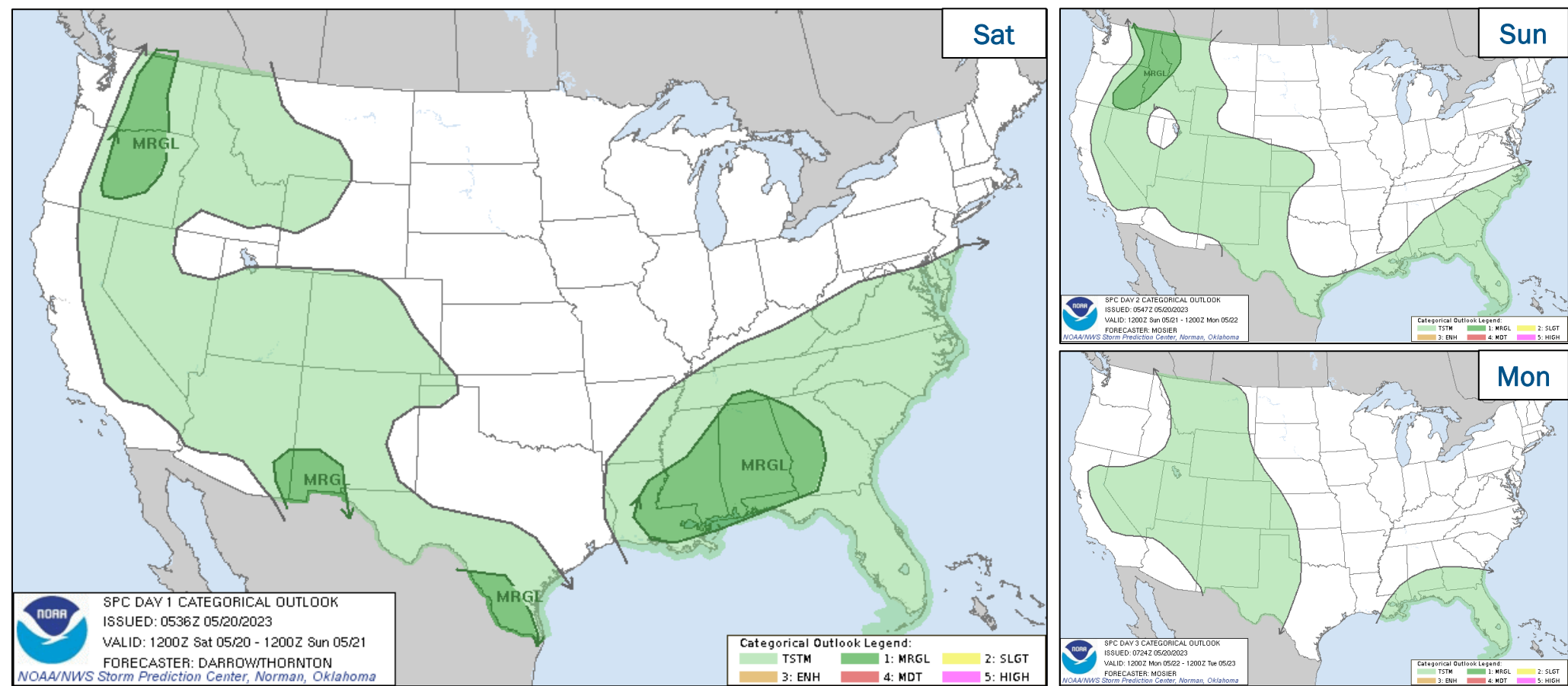
National Weather Forecast



FEMA

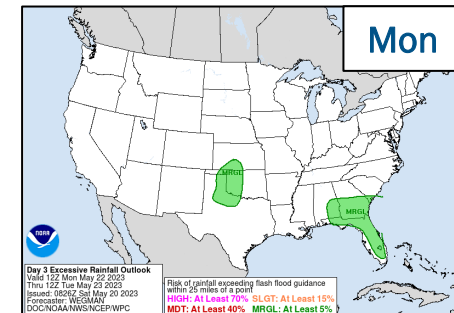
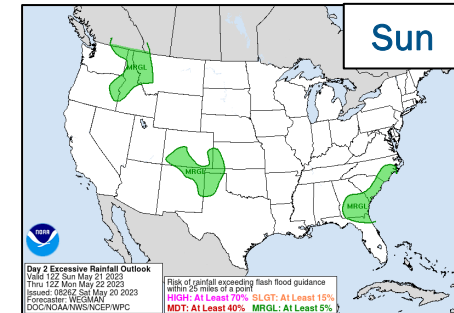
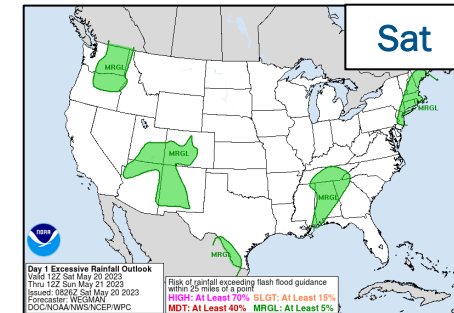
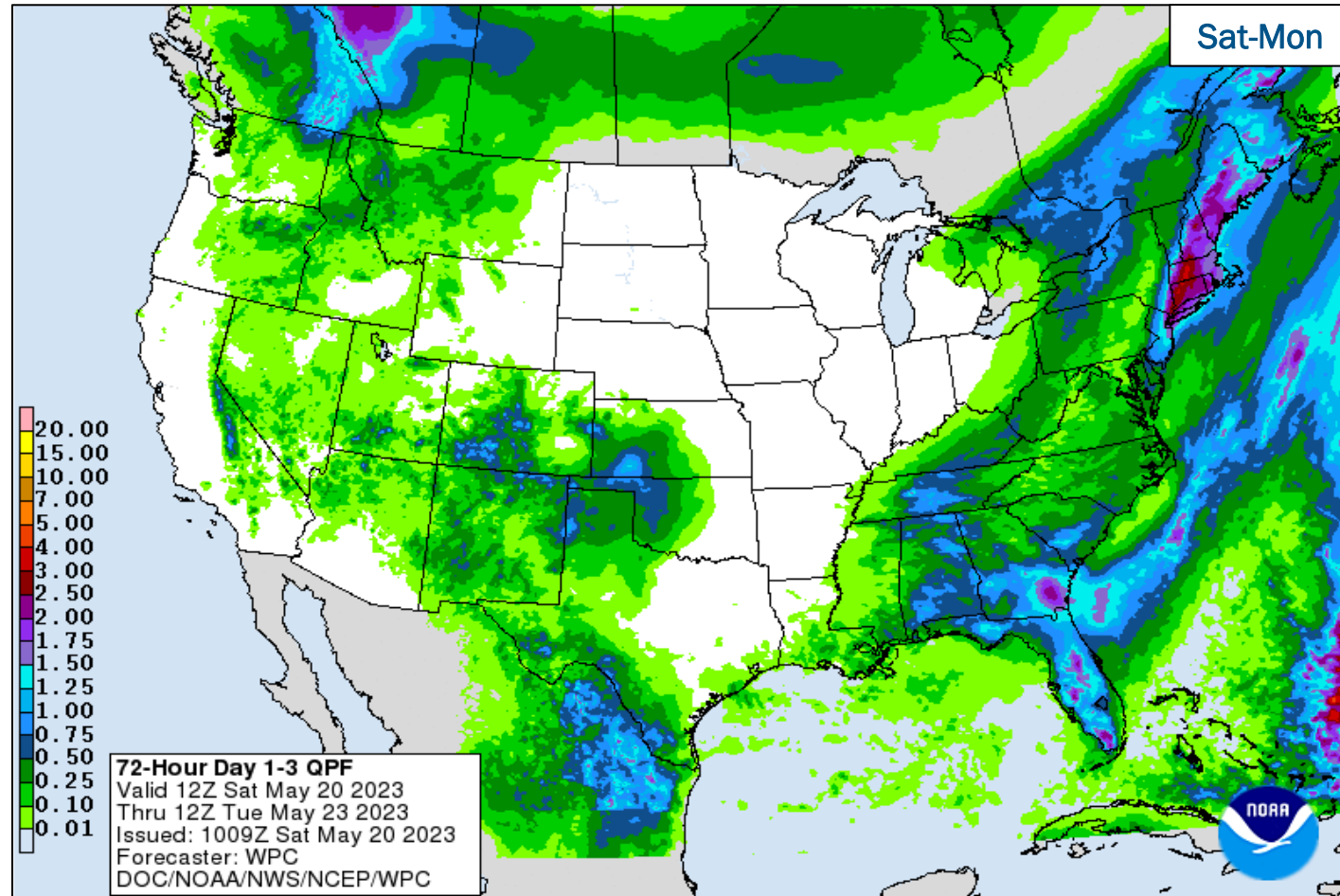
National Watch Center

Severe Weather Outlook



FEMA

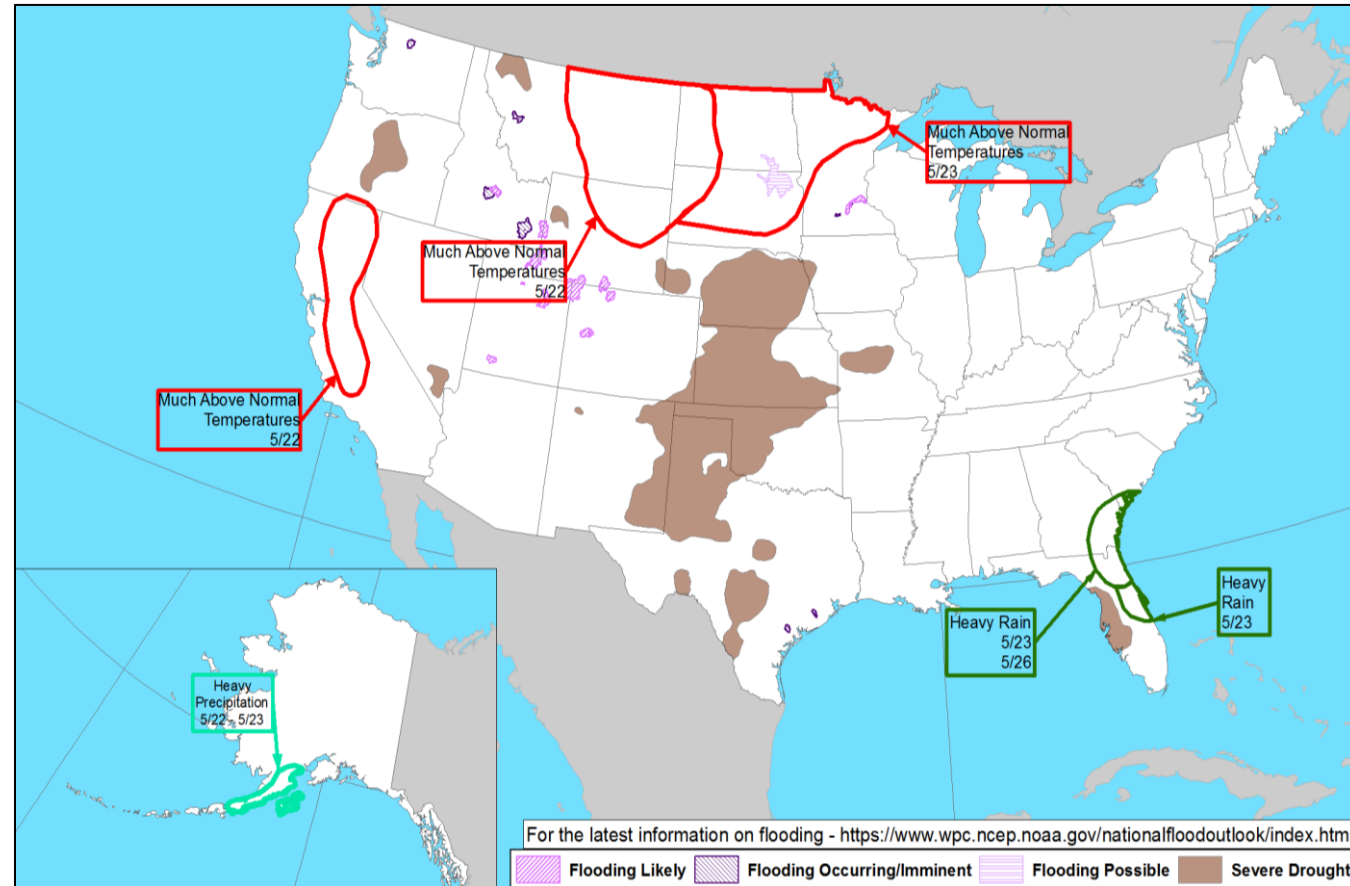
Precipitation & Excessive Rainfall



FEMA

National Watch Center

Hazards Outlook – May 22-26



FEMA

National Watch Center

FEMA Common Operating Picture

14 + 9

Joint Field Offices

Virtual Joint Field Offices

Supporting

61 + 3

Major Disasters

Emergency Declarations

9

Direct Housing Missions

12

RSF-Supported Disasters

FEMA HQ		
NWC		NRCC
Monitoring		Rostered
FEMA REGIONS		
Watch		RRCC
Monitoring	I	Rostered
Monitoring	II	Rostered
Monitoring	III	Rostered
Monitoring	IV	Rostered
Monitoring	V	Rostered
Monitoring	VI	Rostered
Monitoring	VII	Rostered
Enhanced	VIII	Rostered
Enhanced	IX	Rostered
Monitoring	X	Rostered

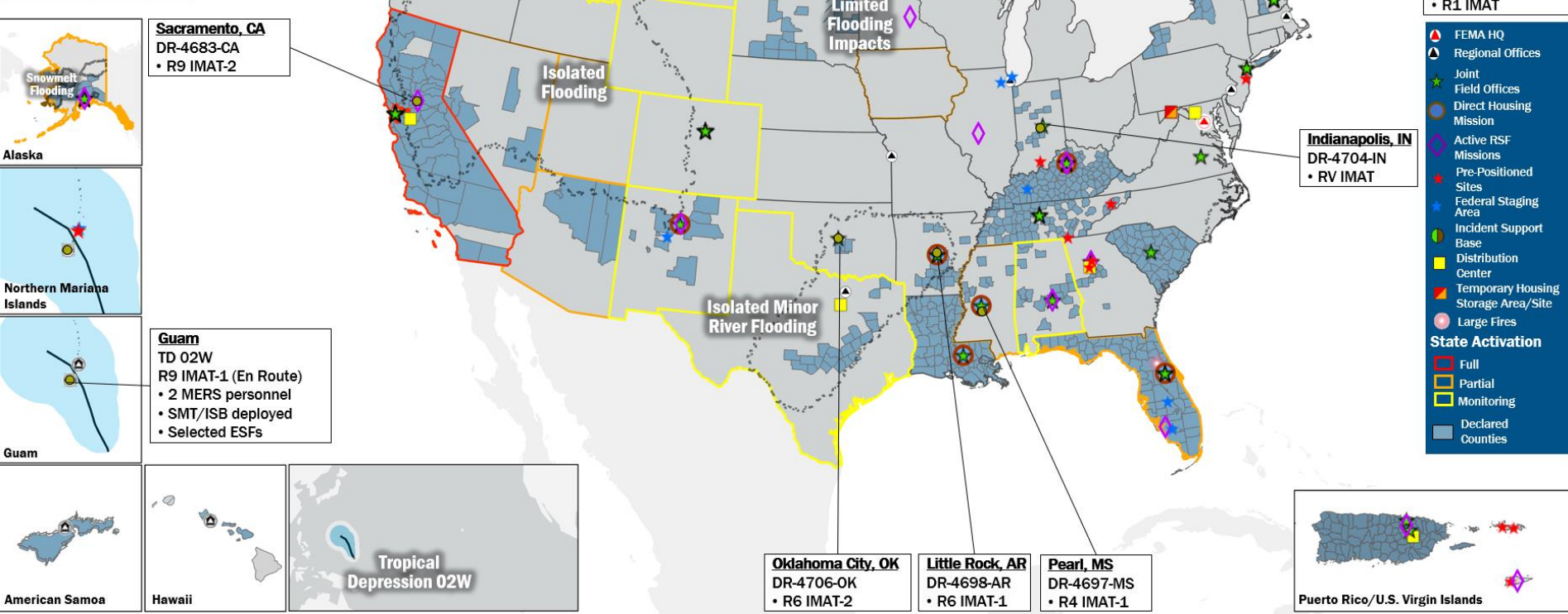
Notes:	
RWC/RRCC: • R8 RWC: Flooding (Day Shift) • R9 RWC: Tropical Depression 02W	State EOCs: • AL/MS: Severe Weather • FL: TC Ian • AK/CA/IA/MT/NV/UT: Flooding • TX/UT: Ongoing Operations • NM: Fire Weather • CO: Avian Influenza, Public Health Support, and Suncor Refinery • AZ/CO: SW Border Coordination • WY: Winter Weather Impacts • CA: COVID Support

Surge Capacity Force	
Rostered 7,319	Deployed 0

N-IMATs	
2-4 Teams Available	
Red	
White	
Blue	
Gold	
R-IMATs	
4 - 6 Teams Available	
I	ME
II	Training
III	2
IV-1	MS
IV-2	
V	IN
VI-1	AR
VI-2	OK
VII	Training/Exercise
VIII	
IX-1	Guam
IX-2	CA
X	1

Fully Mission Capable (FMC)
Partially Mission Capable (PMC)
Not Mission Capable (NMC)
Deployed

REGIONAL BREAKDOWN			
	JFO/VJFO	DR	EM
I	2/0	6	0
II	0/4	3	1
III	1/0	1	0
IV	6/1	16	1
V	1/0	1	0
VI	3/1	6	0
VII	0/0	0	0
VIII	0/1	5	0
IX	0/1	13	1
X	1/1	10	0



IM Workforce

13,441 (+14) Assigned
4,404 (+16) Unavailable
5,673 (-13) Deployed

25% / 3,364 (+11) Available

IM Cadre Availability ≤ 25% Availability

Civil Rights: 17% (23/137); Disaster Field Training Operations: 24% (22/93); Disability Integration: 3% (2/58); External Affairs: 22% (111/496); Environmental Planning and Historic Preservation: 16% (129/821); Field Leadership: 9% (12/136); Hazard Mitigation: 14% (175/1,233); Human Resources: 10% (17/162); Interagency Recovery Coordination: 15% (44/303); Information Technology: 24% (144/608); Logistics: 22% (332/1,478); Operations: 13% (47/352); Public Assistance: 6% (129/2,185); Planning: 8% (36/448); Safety: 8% (6/79); Security: 15% (22/142)

MERS ≥ 66%

36 Assigned
0 Unavailable
0 Deployed

36 Available

US&R ≥ 66%

28 Assigned
2 Unavailable
0 Deployed

26 Available

FCO ≤ 1 Type I

48 Assigned
8 Unavailable
34 (25 FCOR) Deployed

5 (-1) Available

Joint Preliminary Damage Assessments

Region	State / Location	Incident	IA	Number of Counties		Start – End
			PA	Requested	Complete	
I	ME	Flooding Apr 30 – May 1	IA	0	0	N/A
			PA	9	0	5/30 – TBD
V	MI	Flooding Apr 10	IA	0	0	N/A
			PA	8	0	5/22 – TBD
	MN	Flooding Apr 11-30	IA	0	0	N/A
			PA	28	0	5/15 – TBD
			IA	0	0	N/A
			PA	1	0	5/15 – TBD
VI	TX	Winter Storm Jan 29 and continuing	IA	0	0	N/A
			PA	31	24	3/6 – TBD
VIII	ND	Spring Flooding Apr 10 – May 6	IA	0	0	N/A
			PA	22	0	5/22 – TBD



FEMA

National Watch Center

Declaration Requests in Process – 2

State / Tribe / Territory – Incident Description	Type	IA	PA	HM	Requested
SBLI* – Severe Winter Storm and Flooding	DR		X	X	Apr 21
NH – Severe Winter Storm and Snowstorm	DR		X	X	May 12

* Soboba Band of Luiseño Indians



FEMA

National Watch Center



FEMA

Helping people before, during, and after disasters.



Scan to subscribe to this briefing.