

Enjoy your visit to Middle Creek!

Changes and Viewing Tips for the 2021 Migration:


- The Visitors Center will remain closed during the migration. Additional restroom facilities have been made available for your convenience and can be found by viewing the migration map inside this brochure.
- While Willow Point Trail (Stop 2) is the best viewing point for the migration spectacle, consider other viewing areas to avoid crowds including Stop 1, Stop 6, the Conservation Trail, and the Millstone Trail.
- The Middle Creek Tour Route will also be open on weekends only in February; beginning in March, the Tour Route will be open from sunrise to sunset.

While You Are Visiting

- Observe recommended COVID-19 safety guidelines that are listed at the Pennsylvania Department of Health website at www.health.pa.gov.
- Anticipate traffic and long lines for the restrooms, during peak days and times (typically weekends from mid-morning to evening).
- New information kiosks have been installed at all major parking lots. Information posted includes emergency information, the Visitors Center phone number, the nearest hospital contact information and address.
- In lieu of public education talks this year, Middle Creek is offering family with children the opportunity to “check-out” an educational backpack from outside the Visitors Center (weekends only) for DIY wildlife games and activities. Call or email the Visitors Center for details.
- For more information about Middle Creek, please visit the website at <https://bit.ly/PGCMiddleCreek>

Middle Creek Visitors Center

717-733-1512 / middlecreek@pa.gov



Middle Creek Wildlife Management Area

2021



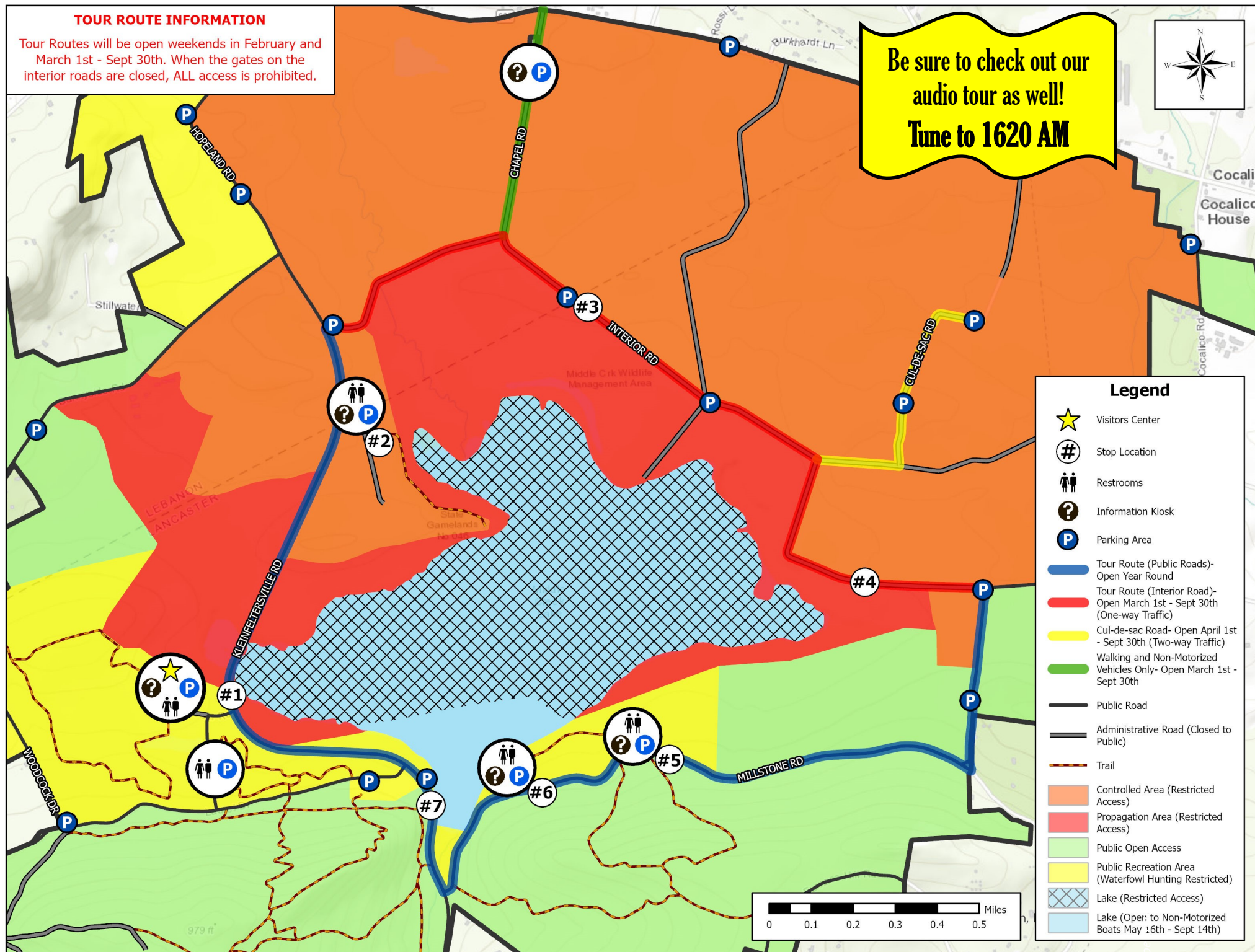
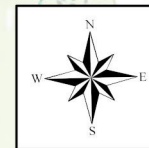
Migration Information

Learn more at www.pgc.pa.gov

TOUR ROUTE INFORMATION

Tour Routes will be open weekends in February and March 1st - Sept 30th. When the gates on the interior roads are closed, ALL access is prohibited.

Be sure to check out our
audio tour as well!
Tune to 1620 AM



Legend

- Visitors Center
- Stop Location
- Restrooms
- Information Kiosk
- Parking Area
- Tour Route (Public Roads)- Open Year Round
- Tour Route (Interior Road)- Open March 1st - Sept 30th (One-way Traffic)
- Cul-de-sac Road- Open April 1st - Sept 30th (Two-way Traffic)
- Walking and Non-Motorized Vehicles Only- Open March 1st - Sept 30th
- Public Road
- Administrative Road (Closed to Public)
- Trail
- Controlled Area (Restricted Access)
- Propagation Area (Restricted Access)
- Public Open Access
- Public Recreation Area (Waterfowl Hunting Restricted)
- Lake (Restricted Access)
- Lake (Open to Non-Motorized Boats May 16th - Sept 14th)