



## **Clear Path 465: A Project Overview**

Monday, February 21, 2022



**A NEW LOOK**



# AGENDA

1. About the Project
2. Contract 1: I-465
3. Contract 2: I-69
4. Staying Informed





# **ABOUT THE PROJECT**



# TWO CONTRACTS

- 1 I-465 from White River to Fall Creek – except I-69 interchange.
- 2 I-69/Binford Boulevard, including 82<sup>nd</sup> Street, 75<sup>th</sup> Street and I-465



# IMPROVEMENTS



**Added travel lanes**



**New ramp lanes**



**14 new bridges**



**Interchange modifications**



# NOISE BARRIERS

- 800 feet along I-69 northbound past 82nd Street
- 350 feet along I-69 northbound past I-465
- 0.25 miles along the I-465 northbound ramp to I-69 northbound
- 0.4 miles along I-465 westbound past Allisonville Road
- 1 mile along I-465 eastbound between 82nd Street and I-69
- 1 mile along I-465 southbound past 75th Street
- Under 1 mile along I-465 northbound near 65th and 71st streets



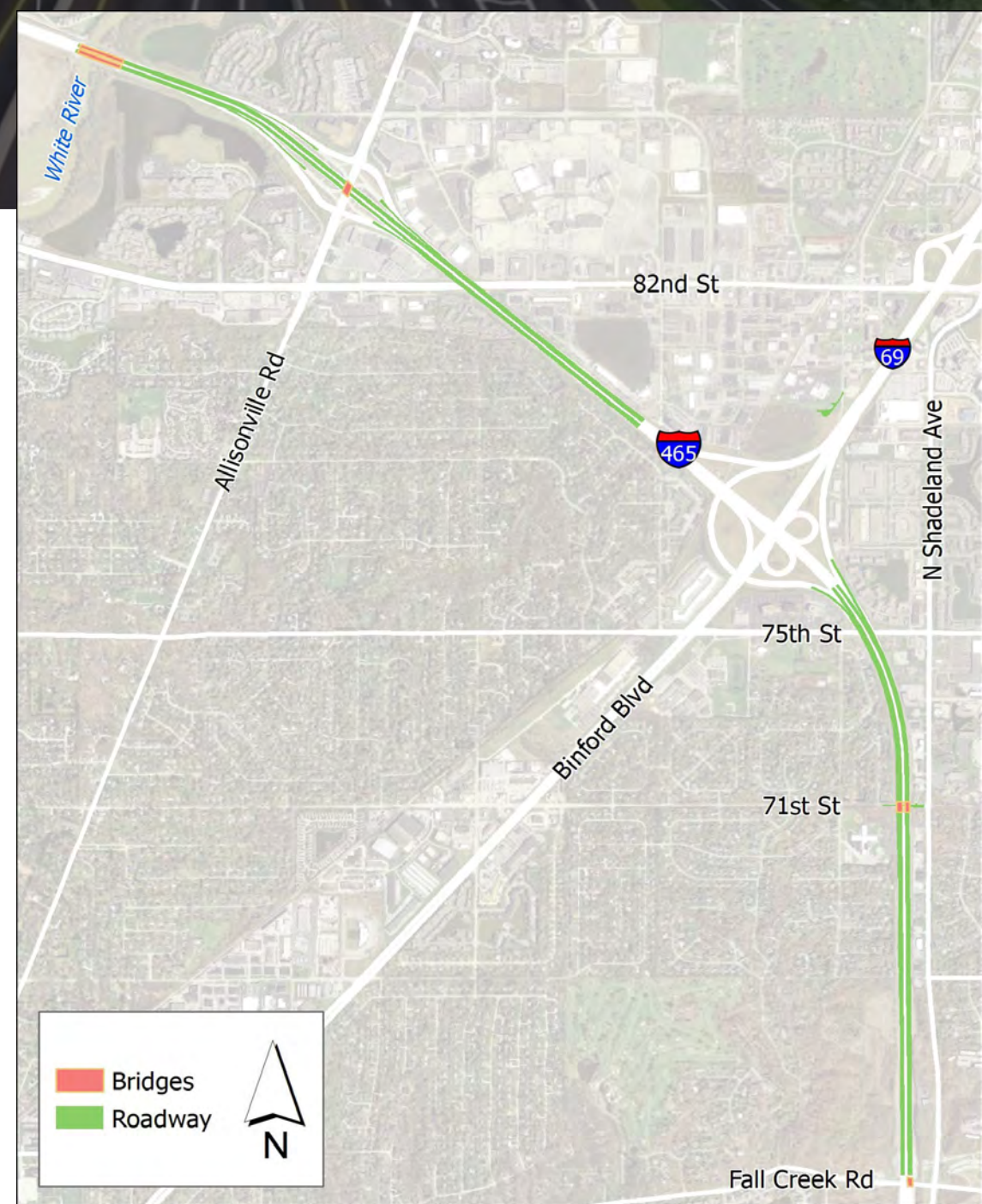


**CONTRACT ONE**




# CONTRACT ONE

- Rebuild and add lanes to I-465
- Widen I-465 bridge over 71<sup>st</sup> Street
- Lower 71<sup>st</sup> Street & multi-use trail
- Realign Castleton Road
- I-465 ramp connections at Allisonville Road
- Thin bridge deck overlay on Allisonville Road over I-465



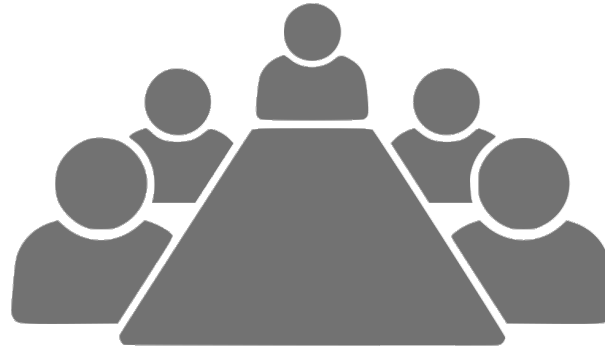
# CONTRACT 1 PROGRESS




**BIDS**  
**OPENED**  
Dec. 8, 2021



**CONTRACT**  
**AWARDED**  
Dec. 15, 2021



**PRE-CONSTRUCTION**  
**MEETING**  
Feb. 11, 2022



**CONSTRUCTION**  
**BEGINS**  
Mid-March 2022



# PROJECT TEAM



## INDIANA DEPARTMENT OF TRANSPORTATION

Project Owner



## PARSONS

Planning and Design Lead



## E&B PAVING RIETH-RILEY GRADEX

Construction Contractor Tri-Venture







# **CONSTRUCTION** **TRAFFIC PATTERNS**



# CONTRACT 1: I-465

## CONSTRUCTION

- Multiple phases/pieces
- Night, off-peak lane closures
- I-465 & I-69 ramps open
- Six lanes – three in each direction
- Right lane of eastbound I-465 exit-only to northbound I-69

## COMPLETION

- Eight through lanes – four in each direction
- Auxiliary lanes for entry & exit traffic between interchanges



# TEMPORARY EXPRESS LANE

- Left lane of I-465 northbound/westbound crosses median
- No trucks allowed
- No exit to I-69 northbound or Allisonville Road

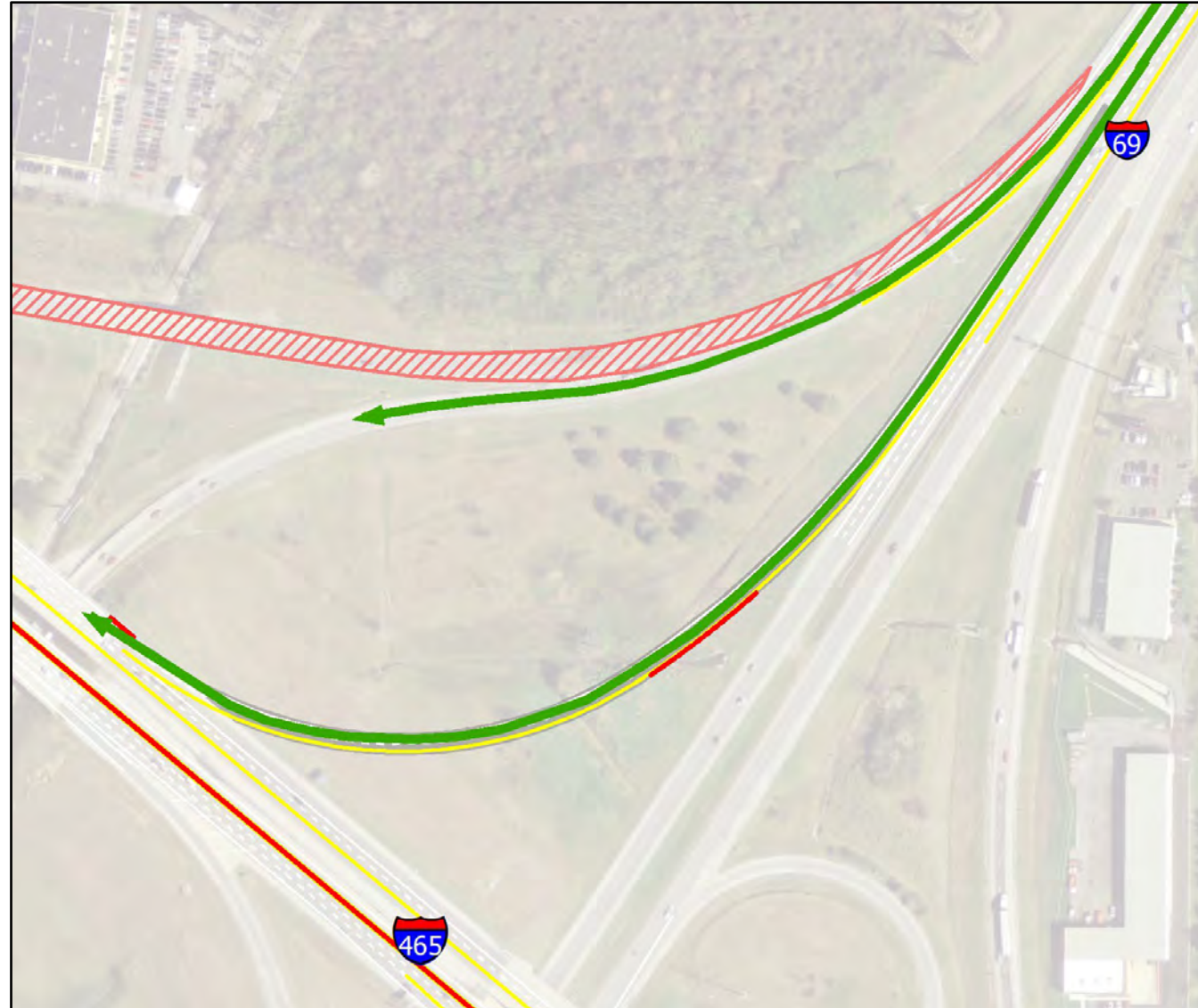




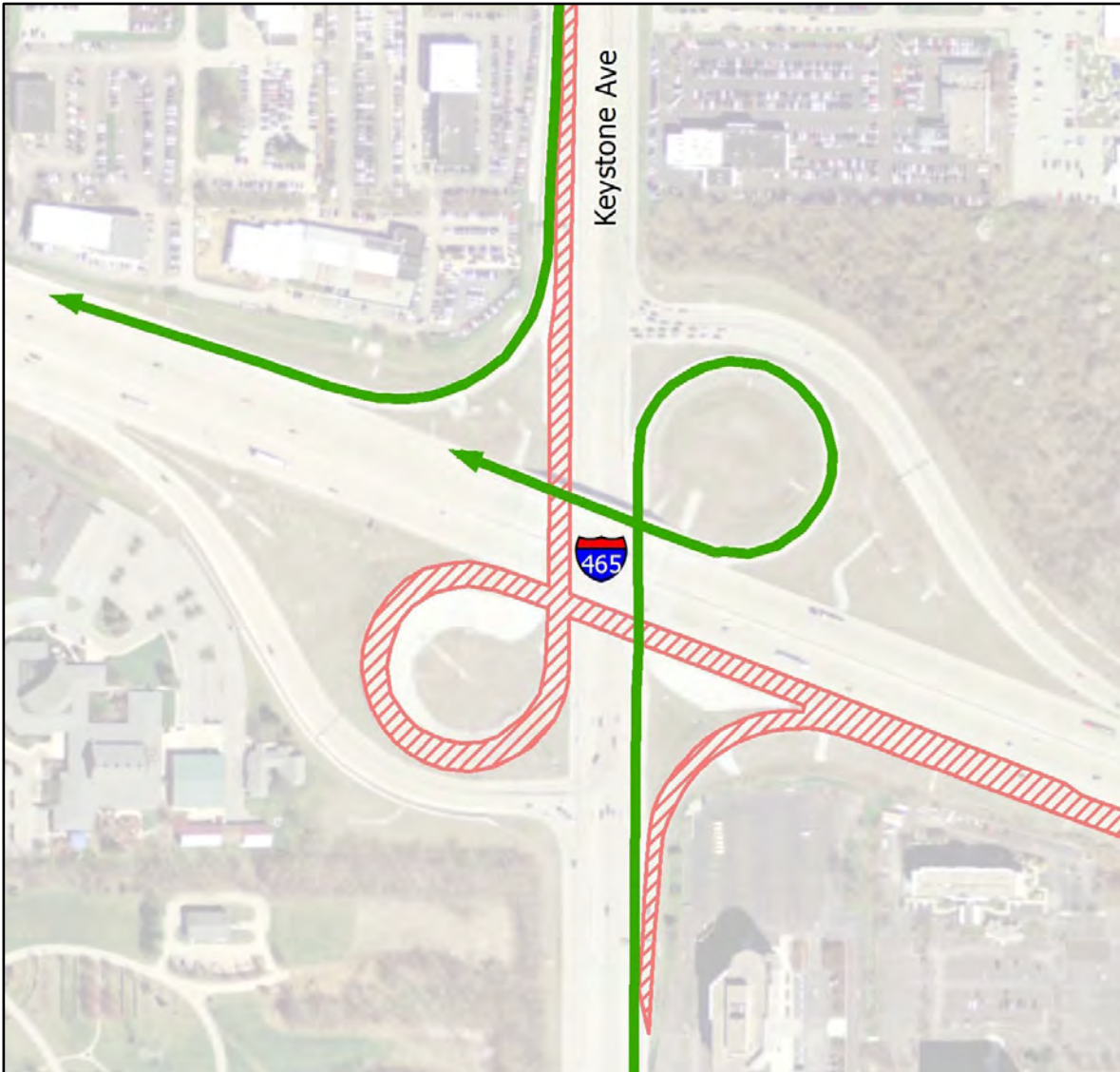

# TEMPORARY RAMP

## Southbound I-69 ramp to westbound I-465

- Must open by August 2022
- Traffic will exit from center
- Existing ramp closes for replacement and new configuration



# I-465 TRAFFIC CHANGES




## Keystone Avenue on-ramps to eastbound I-465

- Closed up to 8 weekends
- One week notice



# I-465 TRAFFIC CHANGES



## Pendleton Pike on-ramp to northbound I-465

- Closed up to 8 weekends
- One week notice



# I-69 TRAFFIC CHANGES




## 96<sup>th</sup> Street on-ramp to southbound I-69

- Closure allowed during one I-69 traffic pattern change
- 14-Day Advance Notice



# I-69 TRAFFIC CHANGES



## 82<sup>nd</sup> Street on-ramp to southbound I-69

- Closure allowed during one I-69 traffic pattern change
- Two weeks notice





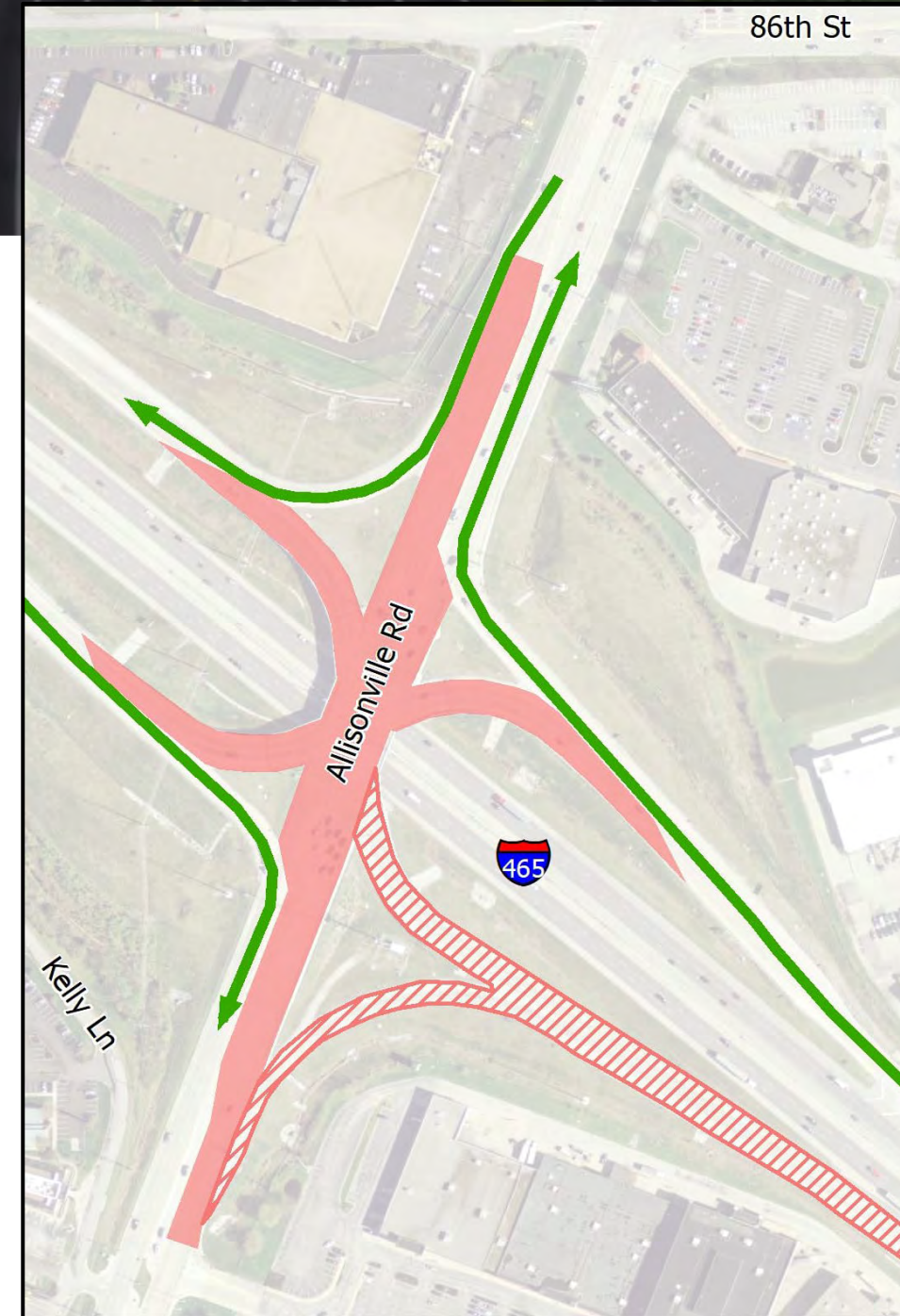
# **ROAD & RAMP CLOSURES**



# SHORT-TERM CLOSURE

## Allisonville Road bridge over I-465

- Thin deck overlay to prevent future maintenance and repair
- One-time closure from 9 pm Sunday to 6 am Friday
- Must occur between June 5 - Aug. 5, 2022
- 60, 14 and 3-day advance notice



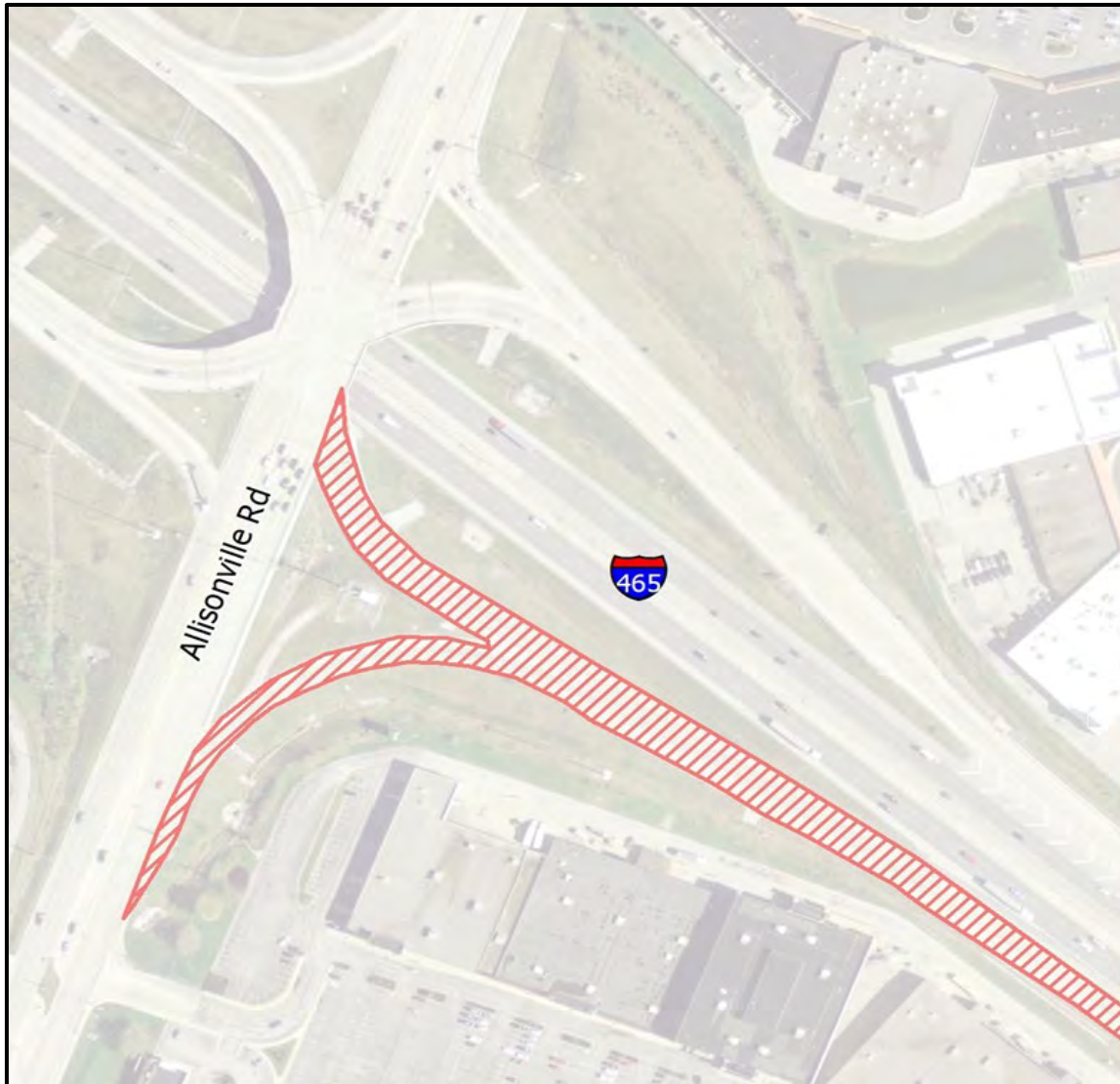
# RAMP CLOSURES

1. Allisonville Road on-ramp to eastbound I-465
2. Northbound Binford Blvd. on-ramp (loop ramp) to westbound I-465
3. 56th Street/Shadeland Avenue on-ramp to northbound I-465





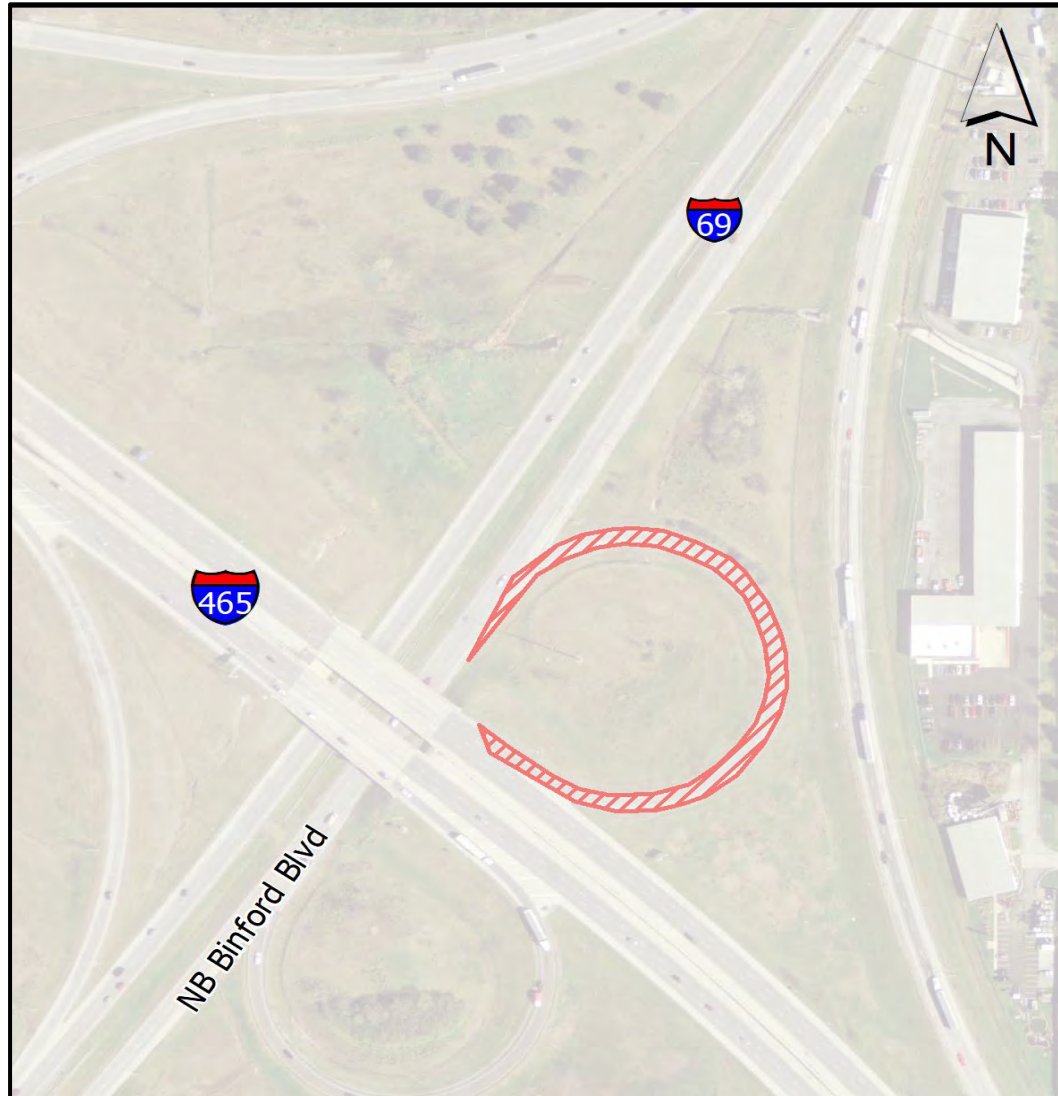
# LONG-TERM CLOSURE



## Allisonville Road on-ramp to eastbound I-465

- Contractor may close up to 29 months/2.5 years
- Four weeks notice
- Other I-465 and Allisonville Road ramps open for Contract 1

# LONG-TERM CLOSURE




## **Northbound Binford Blvd. on-ramp (loop ramp) to westbound I-465**

- Four weeks notice
- Expected to extend beyond end of Contract 1 (late 2023) into Contract 2



# INTERCHANGE IMPACTS



## KEYSTONE AVENUE

Restripe I-465  
westbound exit

## 56<sup>TH</sup> STREET

Southbound I-465  
exit closed during  
Phase 5

## ALLISONVILLE ROAD

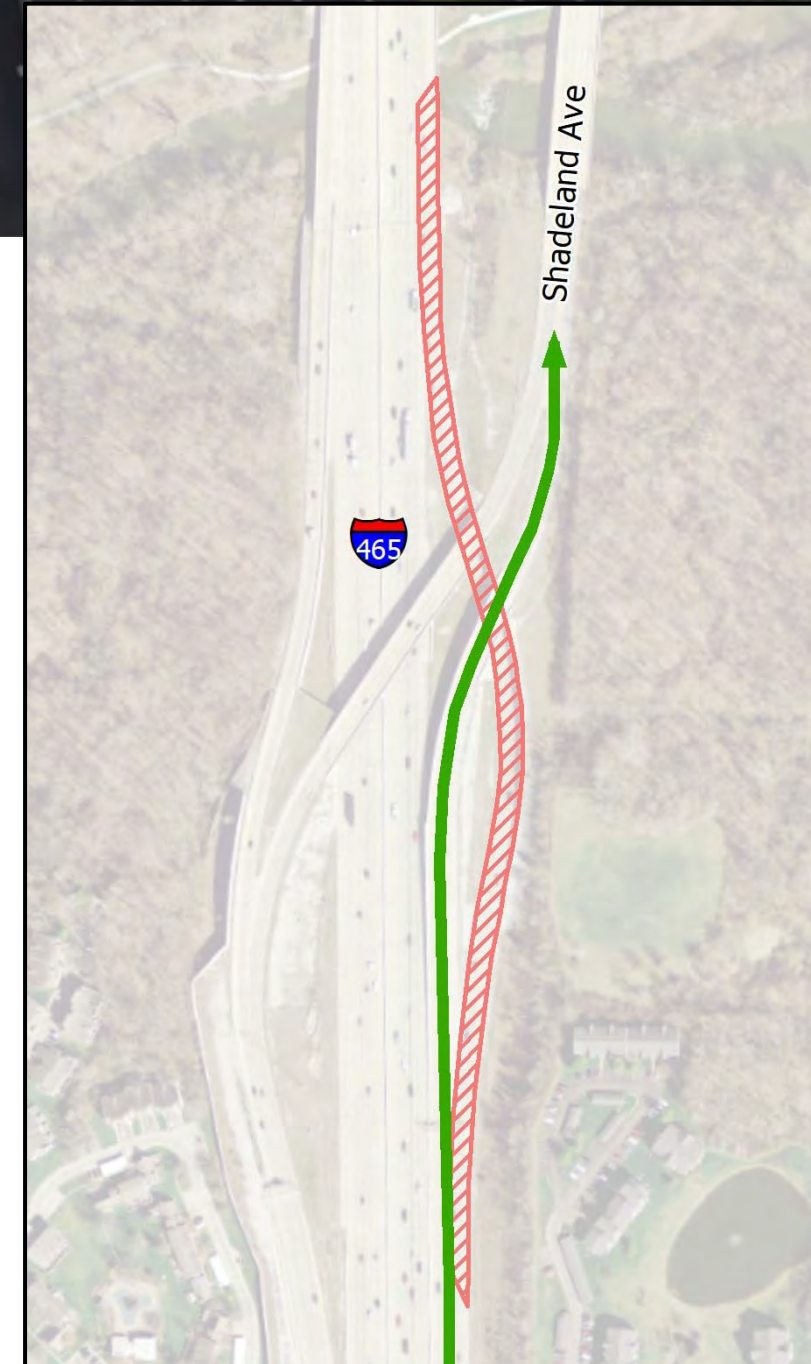
Phases at  
3 of the 4  
I-465 ramps



# LONG-TERM CLOSURE

## **56<sup>th</sup> Street/Shadeland Avenue on-ramp to northbound I-465**

- Contractor may close up to 29 months/2.5 years
- Four weeks notice
- Northbound I-465 exit ramp to 56<sup>th</sup> Street and Shadeland Avenue remains open
- 56<sup>th</sup> Street access to northbound Shadeland Avenue remains open



# LONG-TERM CLOSURE

## East 71<sup>st</sup> St. and Trail

- May close a total of 365 days/1 year
- First three-week closure expected mid-March
- Must open by early August 2024
- One week notice for trail
- Four weeks notice for road



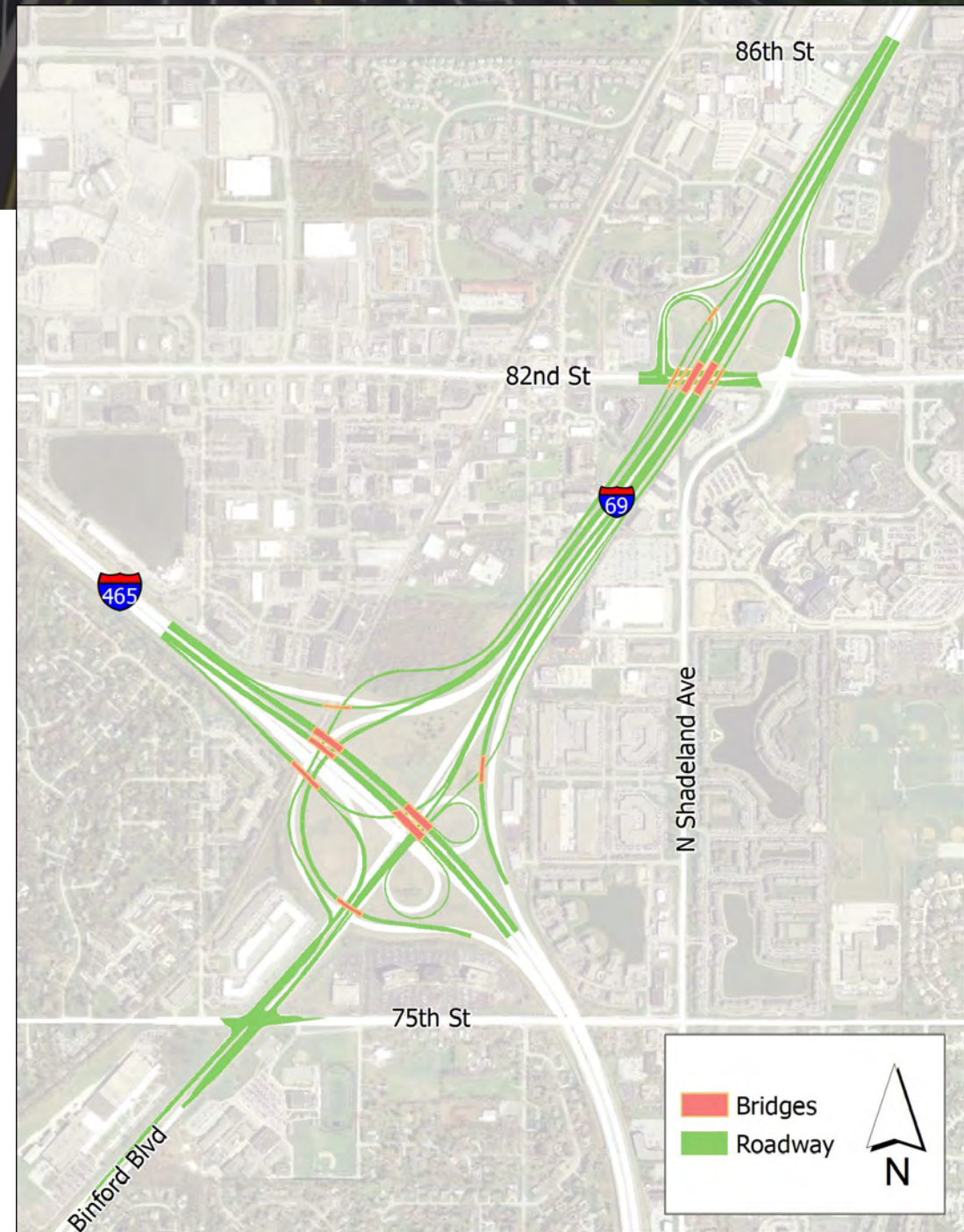




# **CONTRACT TWO**

# CONTRACT TWO

- Rebuild and improve I-465 and I-69 interchange
- High-speed, high-capacity ramps connecting I-465 and I-69
- Interstate ramps separated from local traffic
- Rebuild and add lanes to I-69/Binford Blvd from 86<sup>th</sup> Street to south of 75<sup>th</sup> Street



# CONTRACT 2 TIMELINE



- Letting: Late 2022
- Restrictions begin: Early 2023
- Overlaps with Contract 1 in 2023
- Open to traffic: End of 2025
- Finishing touches: 2026



**VIDEO: FLY-THROUGH**



**CLEAR PATH**

**N O R T H E A S T**

**I-465 • I-69**

**I-69/I-465 Interchange  
Virtual Fly-Through**

A large, stylized upward-pointing arrow graphic composed of several overlapping triangular shapes in various shades of blue, creating a sense of depth and movement. The arrow points towards the top center of the frame.

**STAY INFORMED**

# PROJECT UPDATES



Text  
"INDOT  
CLEAR PATH"  
to **468311**

Sign up for  
emails at  
**ClearPath**  
**465.com**





**VIDEO: WEBSITE**



**ClearPath465.com**



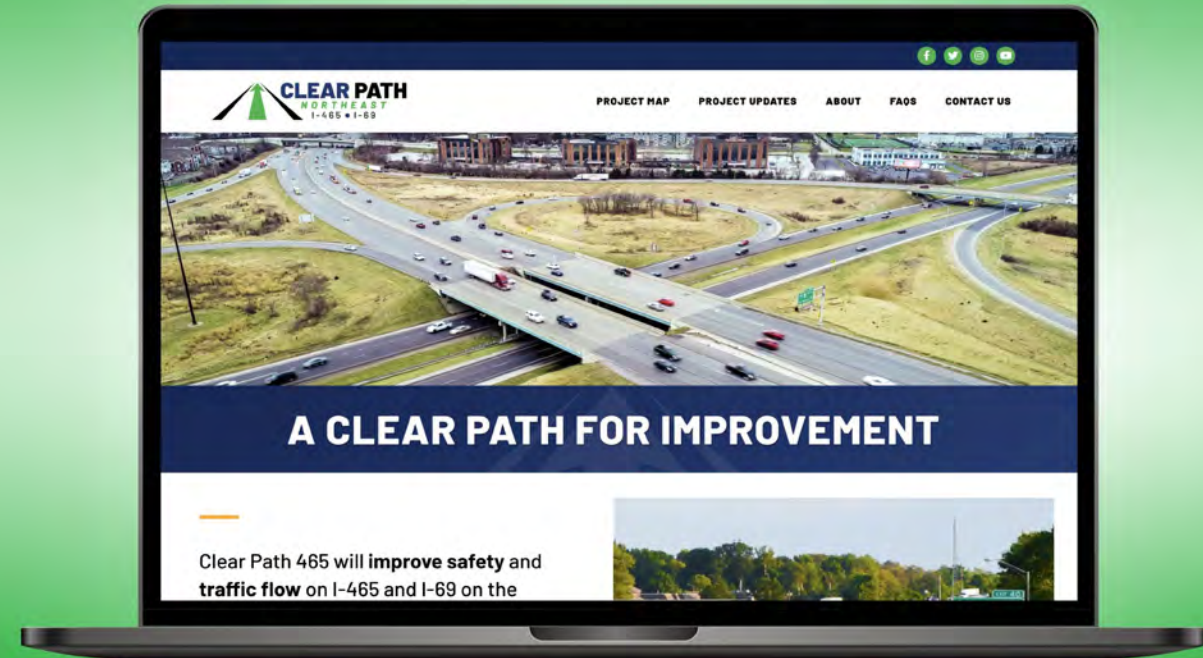
**STAY IN TOUCH**

**STAY INFORMED**



**@ClearPath 465**

**Project information,  
FAQs and more.**



**ClearPath465.com**



# CONTACT US

 1-855-INDOT4U (1-855-463-6848)

 [www.INDOT4U.com](http://www.INDOT4U.com)

 [INDOT@indot.in.gov](mailto:INDOT@indot.in.gov)

Reference **Clear Path 465** in request





**THANK YOU**

